116th Congress of the United States

GEORGIA

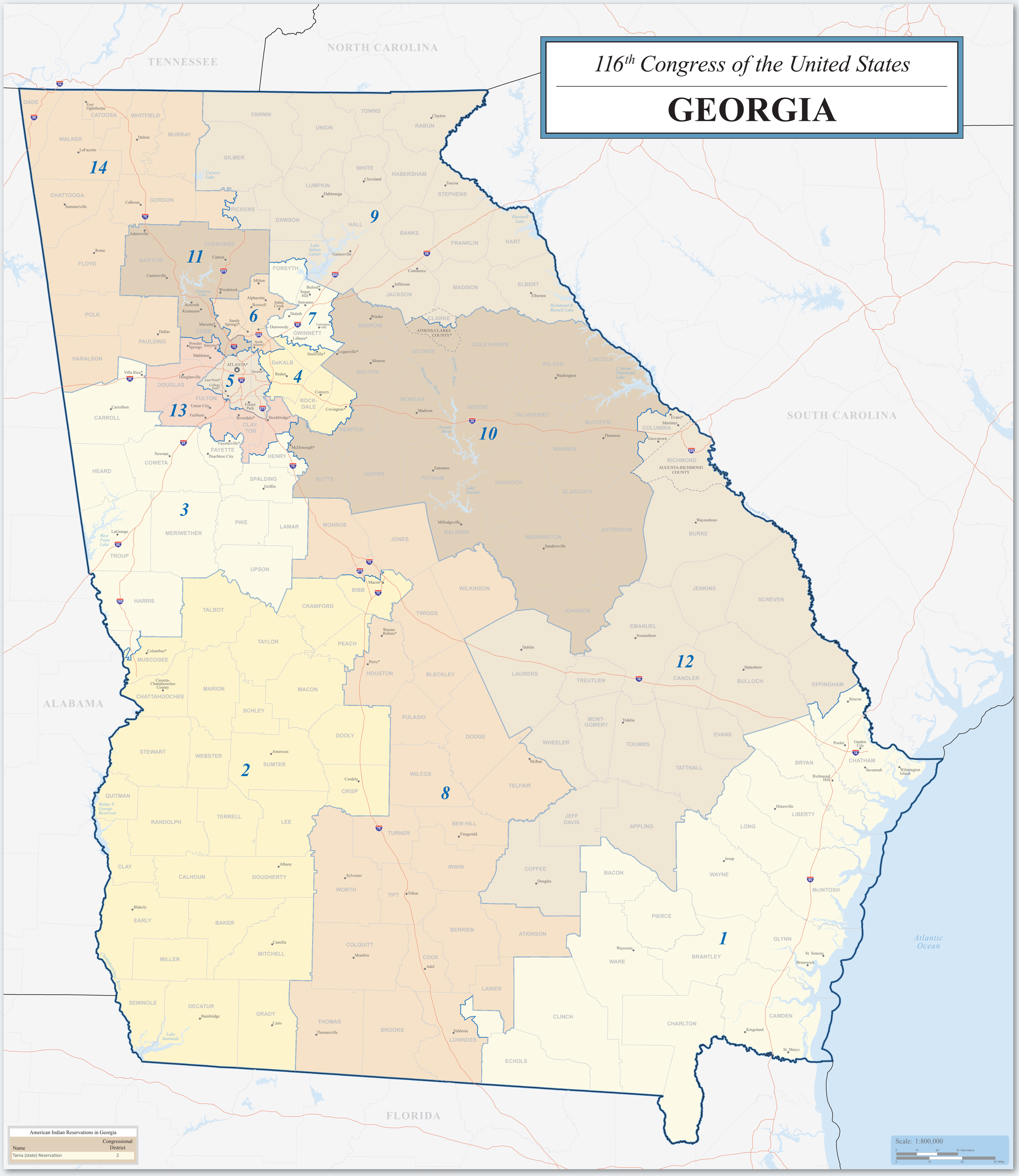

Map Legend

- 2 — Congressional District Boundary
- Congressional District Area
- KANSAS — State or Statistically Equivalent Entity
- ERIE — County or Statistically Equivalent Entity
- BUTTE-SILVER BOW — Consolidated City†
- OLYMPIA — State Capital†
- Collinsville — Selected Place†
- Lake Champlain — Water Body
- 44 — Interstate Highway

†Labels for places located within more than one Congressional District include a '*'.

Congressional districts are those in effect for the 116th Congress of the United States (January 2019-2021); all other legal boundaries and names are as of January 1, 2010. The boundaries shown on this map are for Census Bureau statistical data collection and tabulation purposes only; their depiction and designation for statistical purposes does not constitute a determination of jurisdictional authority or rights of ownership or entitlement.

Source: U.S. Census Bureau's MAF/TIGER database (TAB10)
Projection: State-based Alber's Equal Area

For general information, contact the Congressional Affairs Office at (301) 763-6100. For more information regarding congressional district plans as a result of the 2010 Census, redistricting, and voting rights data, contact the Census Redistricting and Voting Rights Data Office at (301) 763-4039 or www.census.gov/rdo. For information regarding other U.S. Census Bureau products, visit www.census.gov.

Number of Congressional Districts by State

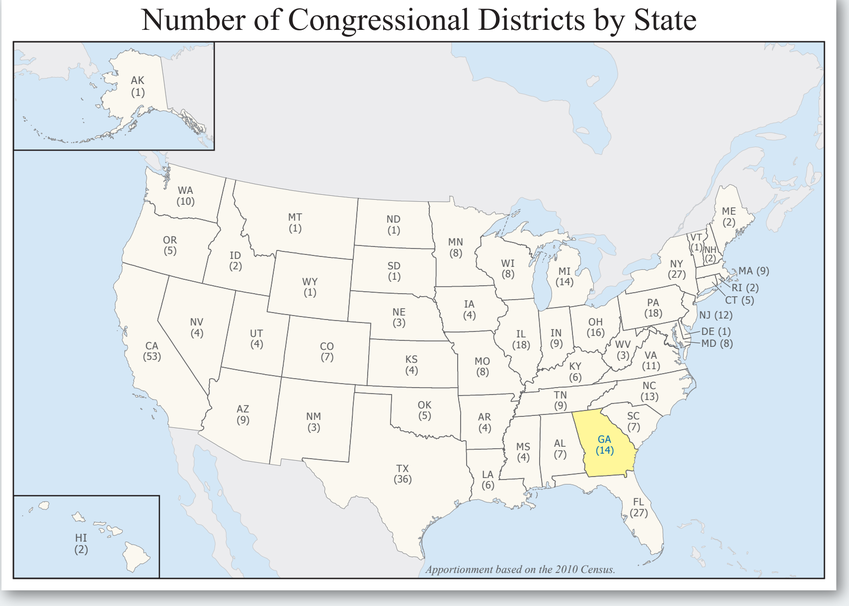

United States Census Bureau

Georgia Profile

Population

Total Population:	10,214,860
Age - Under 5:	6.4%
Age - 5 to 19:	21.1%
Age - 20 to 24:	7.1%
Age - 25 to 34:	13.5%
Age - 35 to 44:	13.6%
Age - 45 to 54:	13.7%
Age - 55 to 64:	11.8%
Age - 65+:	12.8%
Median Age:	36.4
Percent Male:	48.7%
Percent Female:	51.3%
Veterans 18 years and older:	641,267

Race & Hispanic Origin

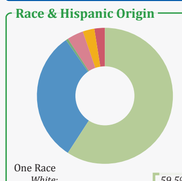

One Race	
White:	59.5%
Black or African American:	31.3%
American Indian and Alaska Native:	0.3%
Asian:	3.8%
Native Hawaiian and Other Pacific Islander:	0.0%
Some Other Race:	2.8%
Two or More Races:	2.3%
Hispanic or Latino (of any race):	9.3%

Education

Total Population, Age 25+:	6,683,767
High School graduate or higher:	86.1%
Bachelor's degree or higher:	29.9%
Graduate or professional degree:	11.3%

Housing

Total Housing Units:	4,182,228
Percent Occupied:	87.4%
Owner Occupied:	61.8%
Renter Occupied:	38.2%
Percent Vacant:	12.6%

Occupied: Owner / Renter — Vacant
U.S. Split: 63.0% / 37.0%

Population Density

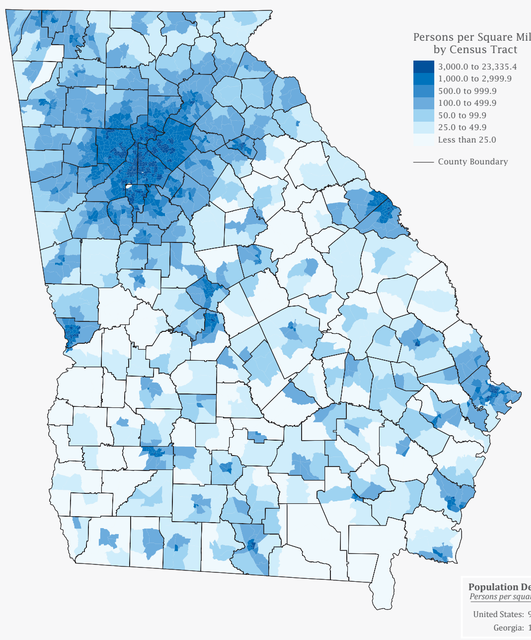

Map Source: 2011-2015 American Community Survey 5-Year Estimates
Data Source: 2015 American Community Survey 1-Year Estimates
Note: Figures may not add to 100% due to rounding.
Data are based on a sample and are subject to sampling variability. Percentages may not be statistically different when compared to U.S. percentage.

For more information on the American Community Survey, visit ***census.gov/acs***.

For Congressional District data, visit ***census.gov/mycd***.