116th Congress of the United States

HAWAII

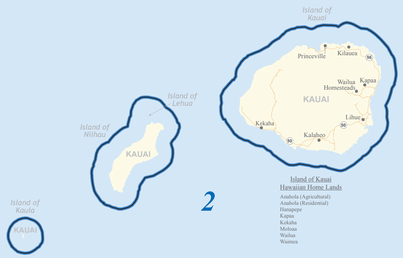

Pacific Ocean

Scale: 1:900,000

Full Extent of Hawaii

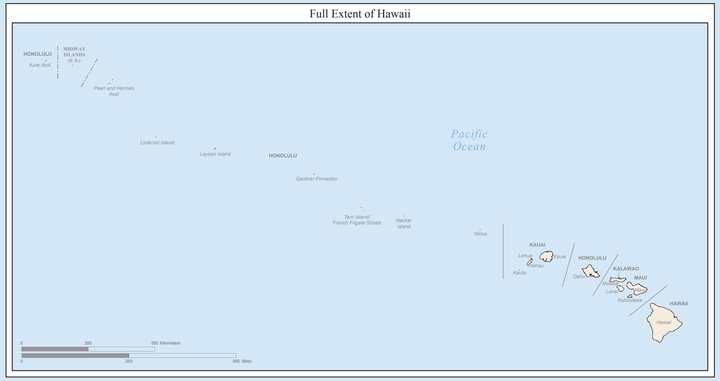

Number of Congressional Districts by State

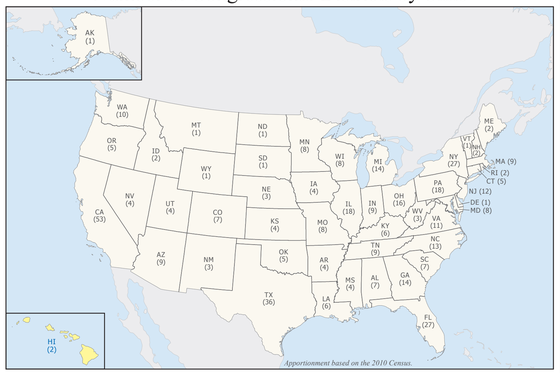

Hawaii Profile

Population Density

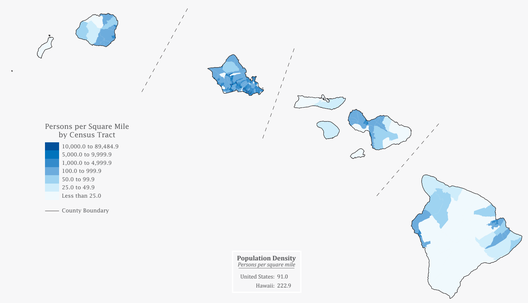

Population

Total Population:	1,431,603
Age - Under 5:	*6.4%*
Age - 5 to 19:	*17.4%*
Age - 20 to 24:	*7.3%*
Age - 25 to 34:	*15.1%*
Age - 35 to 44:	*12.4%*
Age - 45 to 54:	*12.2%*
Age - 55 to 64:	*12.6%*
Age - 65+:	*16.6%*
Median Age:	37.7
Percent Male:	50.6%
Percent Female:	49.4%
Veterans 18 years and older:	107,469

For more information on the American Community Survey, visit **census.gov/acs**.

Education

Total Population, Age 25+:	985,914
High School graduate or higher:	*90.9%*
Bachelor's degree or higher:	*31.4%*
Graduate or profesional degree:	*10.6%*

Housing

Total Housing Units:	532,413
Percent Occupied:	83.8%
Owner Occupied:	*56.6%*
Renter Occupied:	*43.4%*
Percent Vacant:	16.2%

Occupied: Owner (U.S. Split: 63.0%) Renter (37.0%); Vacant

For Congressional District data, visit **census.gov/myrd**.

Race & Hispanic Origin

One Race	
White:	26.0%
Black or African American:	2.1%
American Indian and Alaska Native:	0.3%
Asian:	37.1%
Native Hawaiian and Other Pacific Islander:	9.4%
Some Other Race:	0.7%
Two or More Races:	24.5%
Hispanic or Latino (of any race):	10.4%

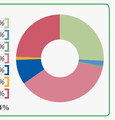

Map Source: 2011-2015 American Community Survey 5-Year Estimates
Data Source: 2015 American Community Survey 1-Year Estimates
Note: Figures may not add to 100% due to rounding.

Data are based on a sample and are subject to sampling variability. Percentages may not be statistically different when compared to U.S. percentage.

Map Legend

- 2 — Congressional District Boundary
- Congressional District Area
- State or Statistically Equivalent Entity
- ERIE — County or Statistically Equivalent Entity
- OLYMPIA — State Capital
- Collinsville — Selected Census Designated Place (CDP)†
- Lake Champlain — Water Body
- 95 — Interstate Highway
- 32 — State Highway

†Labels for places located within more than one Congressional District include a '*'.

Congressional districts are those in effect for the 116th Congress of the United States (January 2019-2021); all other legal boundaries and names are as of January 1, 2010. The boundaries shown on this map are for Census Bureau statistical data collection and tabulation purposes only; their depiction and designation for statistical purposes does not constitute a determination of jurisdictional authority or rights of ownership or entitlement.

Source: U.S. Census Bureau's MAF/TIGER database (TAB10)
Projection: State-based Albers Equal Area

For general information, contact the Congressional Affairs Office at (301) 763-6100. For more information regarding congressional district plans as a result of the 2010 Census, redistricting, and voting rights data, contact the Census Redistricting and Voting Rights Data Office at (301) 763-4039 or www.census.gov/rdo. For information regarding other U.S. Census Bureau products, visit www.census.gov.

United States Census Bureau