# 116th Congress of the United States

# IDAHO

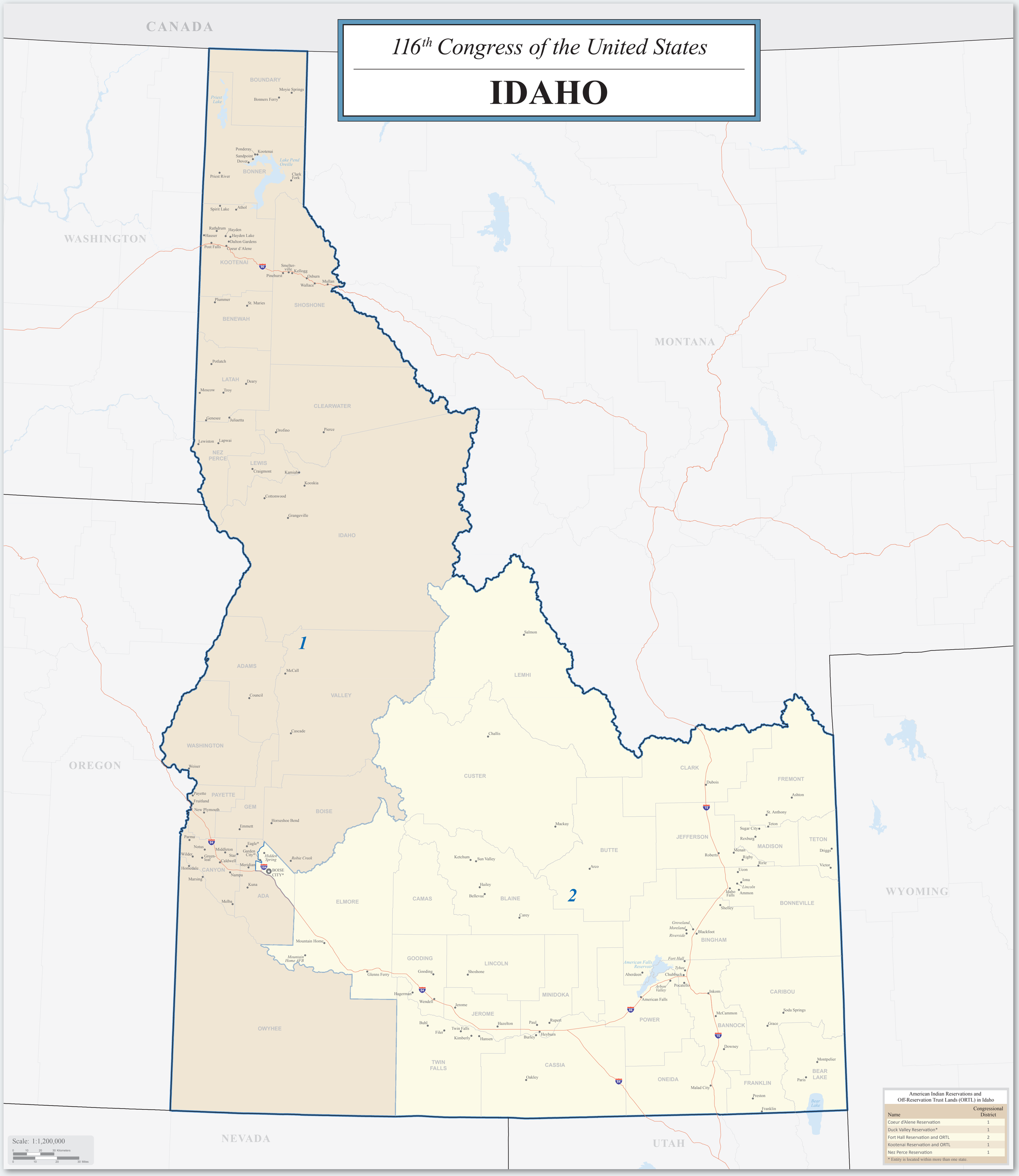


American Indian Reservations and Off-Reservation Trust Lands (ORTL) in Idaho

| Name | Congressional District |
|---|---|
| Coeur d'Alene Reservation | 1 |
| Duck Valley Reservation* | 1 |
| Fort Hall Reservation and ORTL | 2 |
| Kootenai Reservation and ORTL | 1 |
| Nez Perce Reservation | 1 |

* Entity is located within more than one state.

## Map Legend

- 2 — Congressional District Boundary
- Congressional District Area
- KANSAS — State or Statistically Equivalent Entity
- ERIE — County or Statistically Equivalent Entity
- OLYMPIA — State Capital†
- Collinsville — Selected Incorporated Place†
- Turley — Selected Census Designated Place (CDP)
- Lake Champlain — Water Body
- 84 — Interstate Highway

†Labels for places located within more than one Congressional District include a '*'.

Congressional districts are those in effect for the 116th Congress of the United States (January 2019-2021); all other legal boundaries and names are as of January 1, 2010. The boundaries shown on this map are for Census Bureau statistical data collection and tabulation purposes only; their depiction and designation for statistical purposes does not constitute a determination of jurisdictional authority or rights of ownership or entitlement.

Source: U.S. Census Bureau's MAF/TIGER database (TAB10)
Projection: State-based Alber's Equal Area

For general information, contact the Congressional Affairs Office at (301) 763-6100. For more information regarding congressional district plans as a result of the 2010 Census, redistricting, and voting rights data, contact the Census Redistricting and Voting Rights Data Office at (301) 763-4039 or www.census.gov/rdo. For information regarding other U.S. Census Bureau products, visit www.census.gov.

## Number of Congressional Districts by State

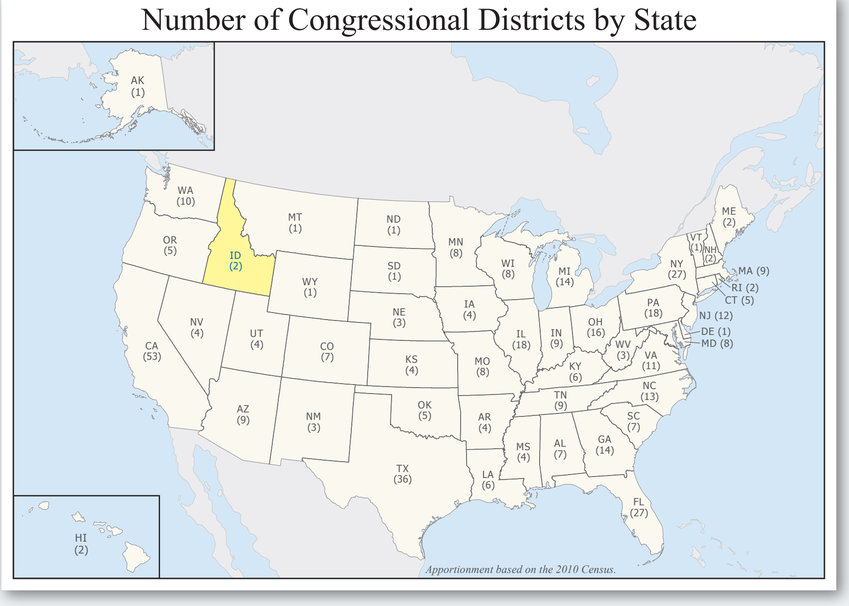


United States Census Bureau

## Idaho Profile

**Population**

| | |
|---|---|
| Total Population: | 1,654,930 |
| Age - Under 5: | 6.8% |
| Age - 5 to 19: | 22.1% |
| Age - 20 to 24: | 6.7% |
| Age - 25 to 34: | 13.1% |
| Age - 35 to 44: | 12.4% |
| Age - 45 to 54: | 12.0% |
| Age - 55 to 64: | 12.2% |
| Age - 65+: | 14.7% |
| Median Age: | 35.8 |
| Percent Male: | 50.0% |
| Percent Female: | 50.0% |
| Veterans 18 years and older: | 119,406 |

**Race & Hispanic Origin**

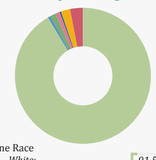

| | |
|---|---|
| One Race | |
| White: | 91.5% |
| Black or African American: | 0.5% |
| American Indian and Alaska Native: | 1.4% |
| Asian: | 1.3% |
| Native Hawaiian and Other Pacific Islander: | 0.1% |
| Some Other Race: | 2.3% |
| Two or More Races: | 2.9% |
| Hispanic or Latino (of any race): | 12.1% |

**Education**

| | |
|---|---|
| Total Population, Age 25+: | 1,065,982 |
| High School graduate or higher: | 90.0% |
| Bachelor's degree or higher: | 26.0% |
| Graduate or professional degree: | 8.2% |

**Housing**

| | |
|---|---|
| Total Housing Units: | 692,482 |
| Percent Occupied: | 86.3% |
| Owner Occupied: | 69.0% |
| Renter Occupied: | 31.0% |
| Percent Vacant: | 13.7% |

Occupied: Owner / Renter — Vacant
U.S. Split: 63.0% / 37.0%

### Population Density

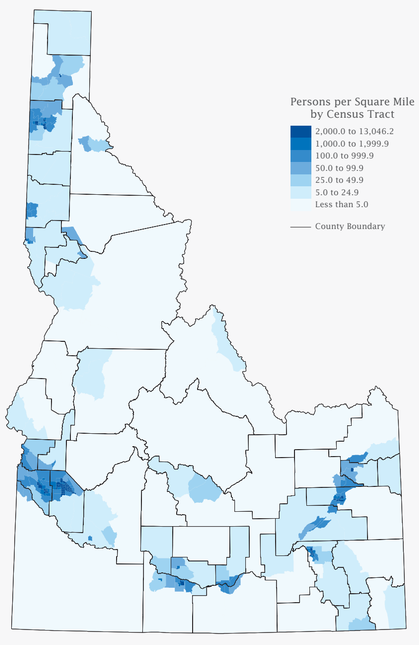


**Map Source:** 2011-2015 American Community Survey 5-Year Estimates
**Data Source:** 2015 American Community Survey 1-Year Estimates
*Note: Figures may not add to 100% due to rounding.*
Data are based on a sample and are subject to sampling variability. Percentages may not be statistically different when compared to U.S. percentage.

For more information on the American Community Survey, visit ***census.gov/acs***.

For Congressional District data, visit ***census.gov/mycd***.