116th Congress of the United States

INDIANA

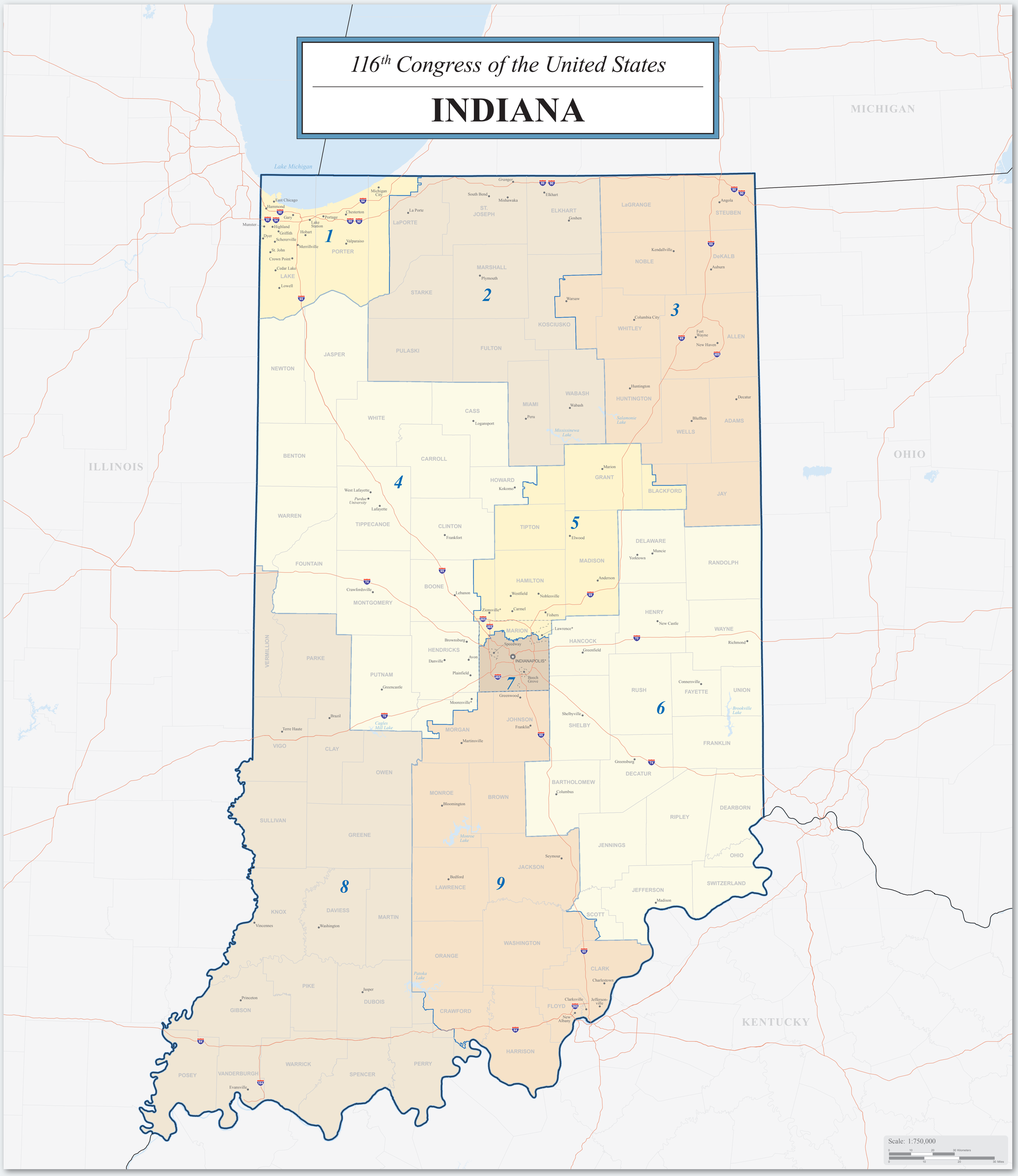

Map Legend

- 2 — Congressional District Boundary
- Congressional District Area
- KANSAS — State or Statistically Equivalent Entity
- ERIE — County or Statistically Equivalent Entity
- BUTTE-SILVER BOW — Consolidated City†
- State Capital
- Collinsville — Selected Incorporated Place†
- Turley — Selected Census Designated Place (CDP)
- Lake Champlain — Water Body
- 44 — Interstate Highway

†Labels for places located within more than one Congressional District include a '*'.

Congressional districts are those in effect for the 116th Congress of the United States (January 2019-2021); all other legal boundaries and names are as of January 1, 2010. The boundaries shown on this map are for Census Bureau statistical data collection and tabulation purposes only; their depiction and designation for statistical purposes does not constitute a determination of jurisdictional authority or rights of ownership or entitlement.

Source: U.S. Census Bureau's MAF/TIGER database (TAB10)
Projection: State-based Alber's Equal Area

For general information, contact the Congressional Affairs Office at (301) 763-6100. For more information regarding congressional district plans as a result of the 2010 Census, redistricting, and voting rights data, contact the Census Redistricting and Voting Rights Data Office at (301) 763-4039 or www.census.gov/rdo. For information regarding other U.S. Census Bureau products, visit www.census.gov.

Number of Congressional Districts by State

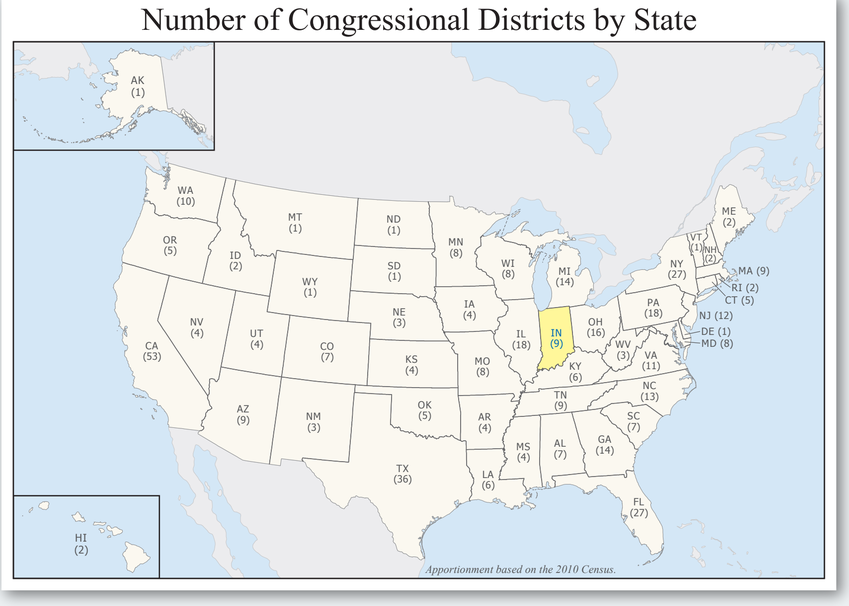

United States Census Bureau

Indiana Profile

Population

Total Population:	6,619,680
Age - Under 5:	6.3%
Age - 5 to 19:	20.4%
Age - 20 to 24:	7.3%
Age - 25 to 34:	12.7%
Age - 35 to 44:	12.4%
Age - 45 to 54:	13.3%
Age - 55 to 64:	12.9%
Age - 65+:	14.6%
Median Age:	37.5
Percent Male:	49.1%
Percent Female:	50.9%
Veterans 18 years and older:	389,897

Race & Hispanic Origin

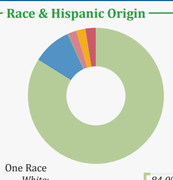

One Race	
White:	84.0%
Black or African American:	9.1%
American Indian and Alaska Native:	0.2%
Asian:	2.1%
Native Hawaiian and Other Pacific Islander:	0.0%
Some Other Race:	2.1%
Two or More Races:	2.4%
Hispanic or Latino (of any race):	6.6%

Education

Total Population, Age 25+:	4,363,573
High School graduate or higher:	88.2%
Bachelor's degree or higher:	24.9%
Graduate or professional degree:	9.0%

Housing

Total Housing Units:	2,841,450
Percent Occupied:	88.5%
Owner Occupied:	68.2%
Renter Occupied:	31.8%
Percent Vacant:	11.5%

Occupied: Owner | Renter — Vacant
U.S. Split: 63.0% | 37.0%

Population Density

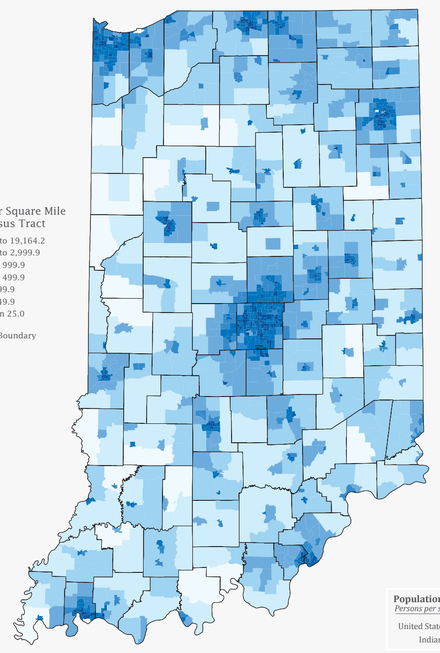

Map Source: 2011-2015 American Community Survey 5-Year Estimates
Data Source: 2015 American Community Survey 1-Year Estimates
Note: Figures may not add to 100% due to rounding.
Data are based on a sample and are subject to sampling variability. Percentages may not be statistically different when compared to U.S. percentage.

For more information on the American Community Survey, visit ***census.gov/acs***.

For Congressional District data, visit ***census.gov/mycd***.