116th Congress of the United States

NORTH CAROLINA

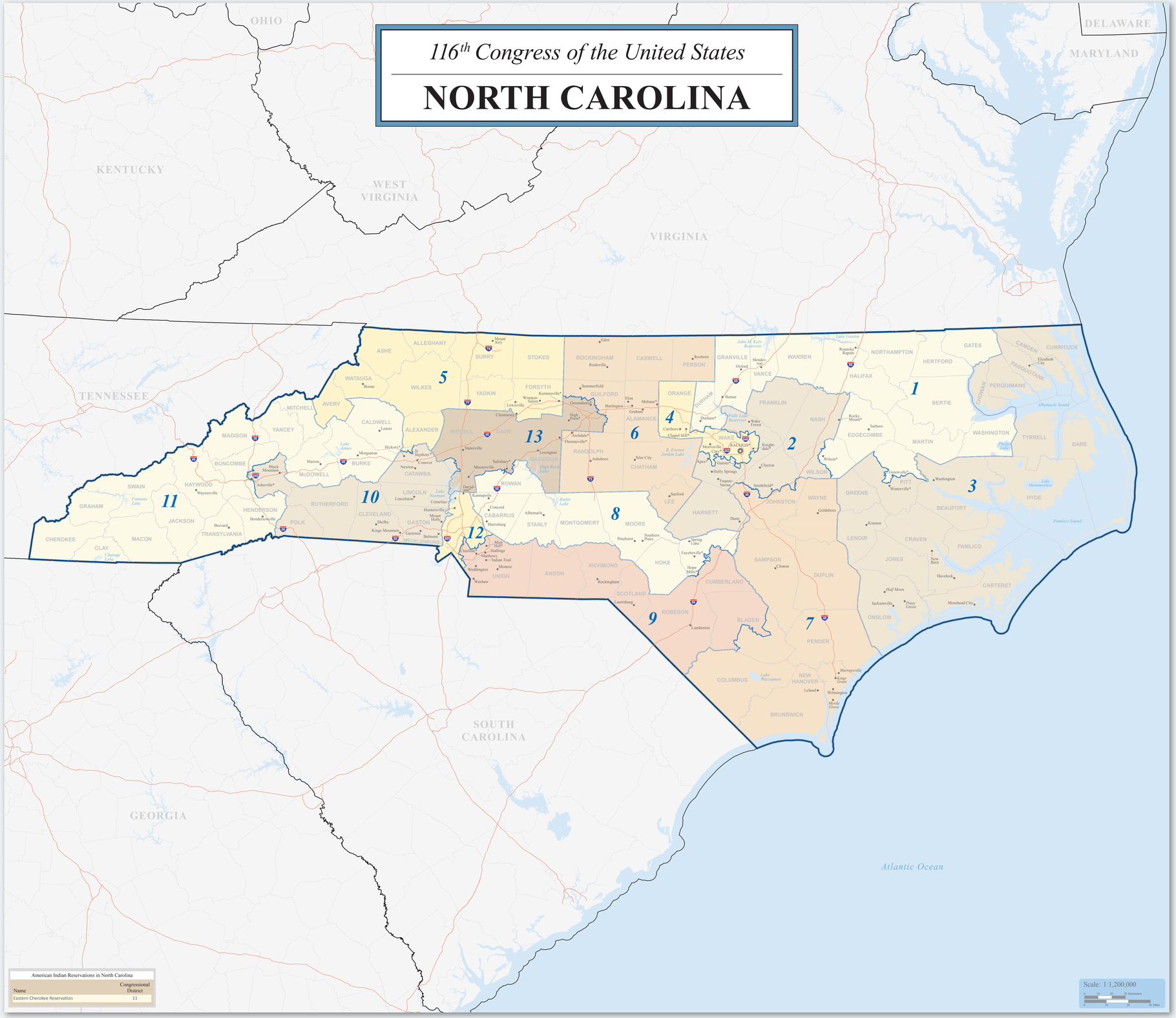

American Indian Reservations in North Carolina

Name	Congressional District
Eastern Cherokee Reservation	11

Number of Congressional Districts by State

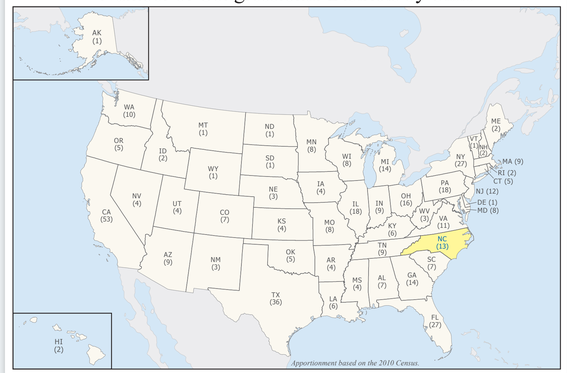

North Carolina Profile

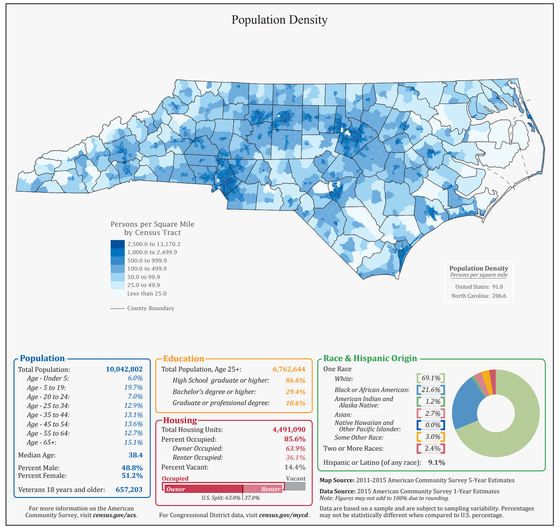

Map Legend

2	Congressional District Boundary	Collinsville	Selected Incorporated Place†
	Congressional District Area	Turley	Selected Census Designated Place (CDP)†
KANSAS	State or Statistically Equivalent Entity	Lake Champlain	Water Body
ERIE	County or Statistically Equivalent Entity	95	Interstate Highway
OLYMPIA	State Capital†		

†Labels for places located within more than one Congressional District include a '*'.

Congressional districts are those in effect for the 116th Congress of the United States (January 2019-2021); all other legal boundaries and names are as of January 1, 2010. The boundaries shown on this map are for Census Bureau statistical data collection and tabulation purposes only; their depiction and designation for statistical purposes does not constitute a determination of jurisdictional authority or rights of ownership or entitlement.

Source: U.S. Census Bureau's MAF/TIGER database (TAB10)
Projection: State-based Alber's Equal Area

For general information, contact the Congressional Affairs Office at (301) 763-6100. For more information regarding congressional district plans as a result of the 2010 Census, redistricting, and voting rights data, contact the Census Redistricting and Voting Rights Data Office at (301) 763-4039 or www.census.gov/rdo. For information regarding other U.S. Census Bureau products, visit www.census.gov.

United States™ Census Bureau

U.S. DEPARTMENT OF COMMERCE Economics and Statistics Administration U.S. Census Bureau

Prepared by the Geography Division