116th Congress of the United States

NEW YORK

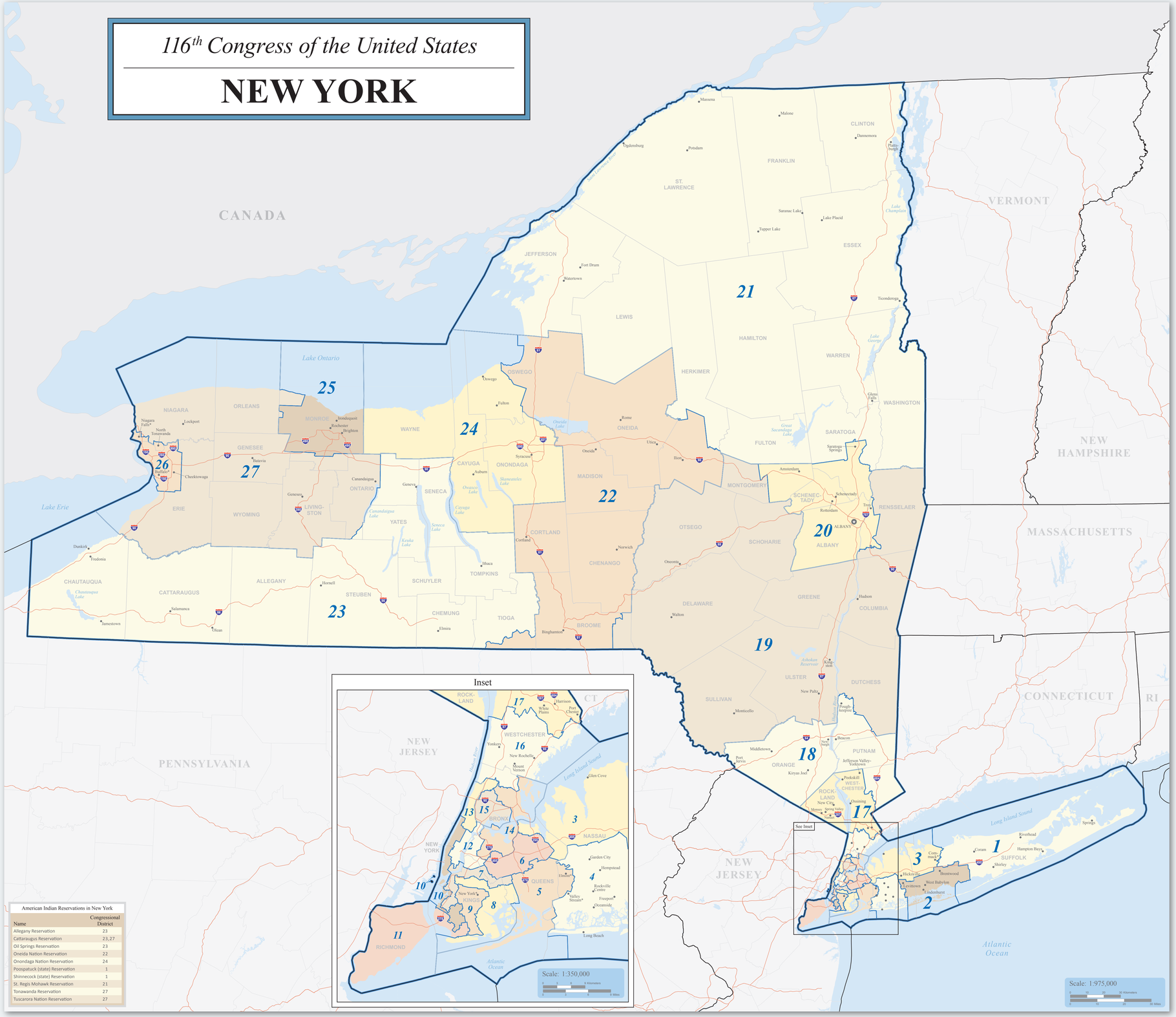

Inset

Number of Congressional Districts by State

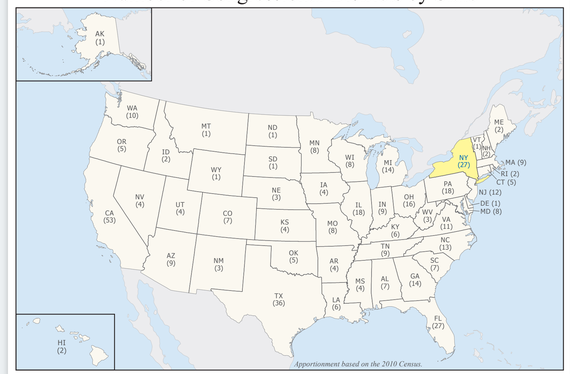

New York Profile

Population Density

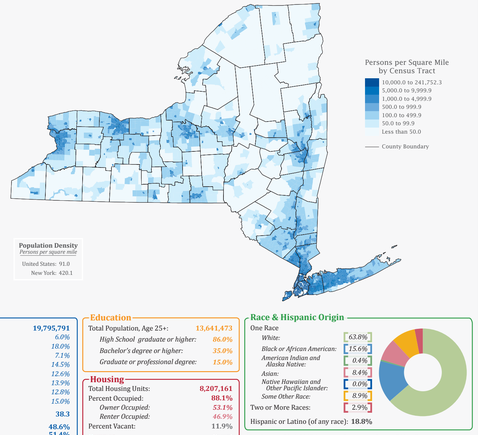

Population

Total Population:	19,795,791
Age - Under 5:	*6.0%*
Age - 5 to 19:	*18.0%*
Age - 20 to 24:	*7.1%*
Age - 25 to 34:	*14.5%*
Age - 35 to 44:	*12.6%*
Age - 45 to 54:	*13.9%*
Age - 55 to 64:	*12.8%*
Age - 65+:	*15.0%*
Median Age:	38.3
Percent Male:	48.6%
Percent Female:	51.4%
Veterans 18 years and older:	748,258

For more information on the American Community Survey, visit **census.gov/acs**.

Education

Total Population, Age 25+:	13,641,473
High School graduate or higher:	*86.0%*
Bachelor's degree or higher:	*35.0%*
Graduate or professional degree:	*15.0%*

Housing

Total Housing Units:	8,207,161
Percent Occupied:	88.1%
Owner Occupied:	*53.1%*
Renter Occupied:	*46.9%*
Percent Vacant:	11.9%

Occupied: Owner (53.1%) | Renter (46.9%) | Vacant
U.S. Split: 63.0% | 37.0%

For Congressional District data, visit **census.gov/mycd**.

Race & Hispanic Origin

One Race	
White:	63.8%
Black or African American:	15.6%
American Indian and Alaska Native:	0.4%
Asian:	8.4%
Native Hawaiian and Other Pacific Islander:	0.0%
Some Other Race:	8.9%
Two or More Races:	2.9%
Hispanic or Latino (of any race):	18.8%

Map Source: 2011-2015 American Community Survey 5-Year Estimates
Data Source: 2015 American Community Survey 1-Year Estimates
Note: Figures may not add to 100% due to rounding.

Data are based on a sample and are subject to sampling variability. Percentages may not be statistically different when compared to U.S. percentage.

Map Legend

2 — Congressional District Boundary	OLYMPIA — State Capital
Congressional District Area	Collinsville — Selected Place†
KANSAS — State or Statistically Equivalent Entity	Lake Champlain — Water Body
ERIE — County or Statistically Equivalent Entity	87 — Interstate Highway

†Labels for places located within more than one Congressional District include a '*'.

Congressional districts are those in effect for the 116th Congress of the United States (January 2019-2021); all other legal boundaries and names are as of January 1, 2010. The boundaries shown on this map are for Census Bureau statistical data collection and tabulation purposes only; their depiction and designation for statistical purposes does not constitute a determination of jurisdictional authority or rights of ownership or entitlement.

Source: U.S. Census Bureau's MAF/TIGER database (TAB10)
Projection: State-based Albers Equal Area

For general information, contact the Congressional Affairs Office at (301) 763-6100. For more information regarding congressional district plans as a result of the 2010 Census, redistricting, and voting rights data, contact the Census Redistricting and Voting Rights Data Office at (301) 763–4039 or www.census.gov/rdo. For information regarding other U.S. Census Bureau products, visit www.census.gov.

United States Census Bureau

American Indian Reservations in New York

Name	Congressional District
Allegany Reservation	23
Cattaraugus Reservation	23, 27
Oil Springs Reservation	23
Oneida Nation Reservation	22
Onondaga Nation Reservation	24
Poospatuck (state) Reservation	1
Shinnecock (state) Reservation	1
St. Regis Mohawk Reservation	21
Tonawanda Reservation	27
Tuscarora Nation Reservation	27