116th Congress of the United States

OHIO

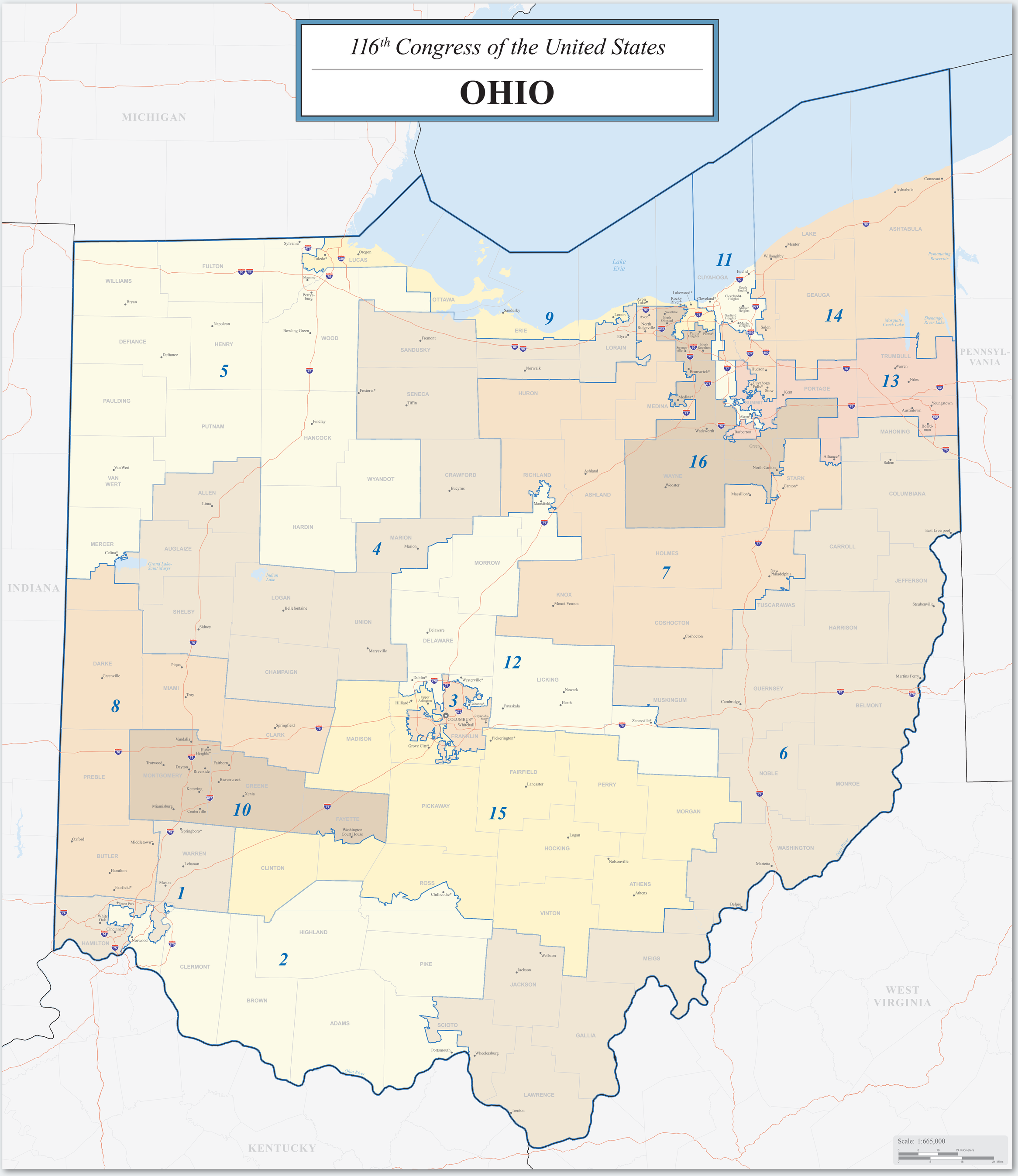

Map Legend

- 2 — Congressional District Boundary
- Congressional District Area
- KANSAS — State or Statistically Equivalent Entity
- ERIE — County or Statistically Equivalent Entity
- OLYMPIA — State Capital†
- Collinsville — Selected Place†
- Lake Champlain — Water Body
- 44 — Interstate Highway

†Labels for places located within more than one Congressional District include a '*'.

Congressional districts are those in effect for the 116th Congress of the United States (January 2019-2021); all other legal boundaries and names are as of January 1, 2010. The boundaries shown on this map are for Census Bureau statistical data collection and tabulation purposes only; their depiction and designation for statistical purposes does not constitute a determination of jurisdictional authority or rights of ownership or entitlement.

Source: U.S. Census Bureau's MAF/TIGER database (TAB10)
Projection: State-based Alber's Equal Area

For general information, contact the Congressional Affairs Office at (301) 763-6100. For more information regarding congressional district plans as a result of the 2010 Census, redistricting, and voting rights data, contact the Census Redistricting and Voting Rights Data Office at (301) 763-4039 or www.census.gov/rdo. For information regarding other U.S. Census Bureau products, visit www.census.gov.

Number of Congressional Districts by State

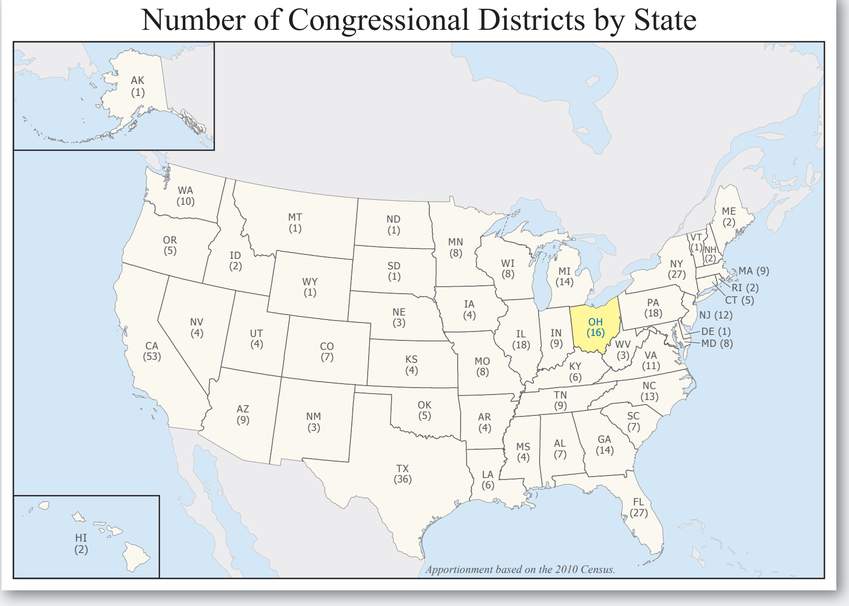

United States Census Bureau

Ohio Profile

Population

Total Population:	11,613,423
Age - Under 5:	*5.9%*
Age - 5 to 19:	*19.4%*
Age - 20 to 24:	*6.7%*
Age - 25 to 34:	*12.8%*
Age - 35 to 44:	*12.1%*
Age - 45 to 54:	*13.6%*
Age - 55 to 64:	*13.7%*
Age - 65+:	*15.8%*
Median Age:	39.3
Percent Male:	48.9%
Percent Female:	51.1%
Veterans 18 years and older:	760,898

Race & Hispanic Origin

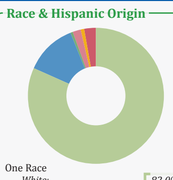

One Race	
White:	*82.0%*
Black or African American:	*12.3%*
American Indian and Alaska Native:	*0.2%*
Asian:	*2.0%*
Native Hawaiian and Other Pacific Islander:	*0.0%*
Some Other Race:	*0.8%*
Two or More Races:	2.7%
Hispanic or Latino (of any race):	3.5%

Education

Total Population, Age 25+:	7,896,470
High School graduate or higher:	*89.7%*
Bachelor's degree or higher:	*26.8%*
Graduate or professional degree:	*10.0%*

Housing

Total Housing Units:	5,156,546
Percent Occupied:	89.3%
Owner Occupied:	*65.4%*
Renter Occupied:	*34.6%*
Percent Vacant:	10.7%

Occupied: Owner | Renter — Vacant
U.S. Split: 63.0% | 37.0%

Population Density

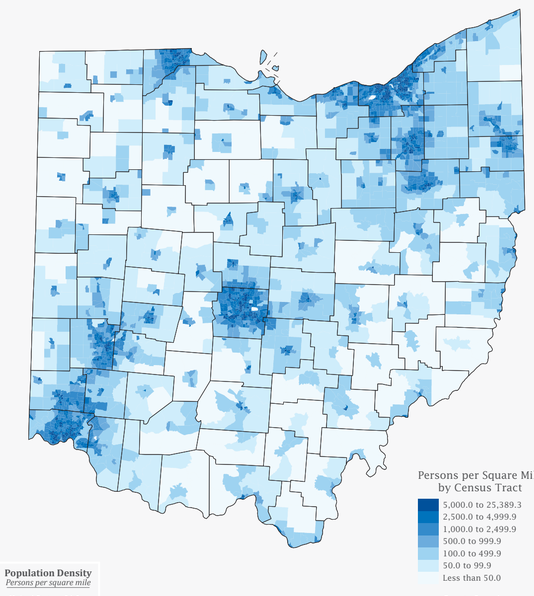

Population Density
Persons per square mile
United States: 91.0
Ohio: 284.2

Map Source: 2011-2015 American Community Survey 5-Year Estimates
Data Source: 2015 American Community Survey 1-Year Estimates
Note: Figures may not add to 100% due to rounding.
Data are based on a sample and are subject to sampling variability. Percentages may not be statistically different when compared to U.S. percentage.

For more information on the American Community Survey, visit ***census.gov/acs***.

For Congressional District data, visit ***census.gov/mycd***.