116th Congress of the United States

TEXAS

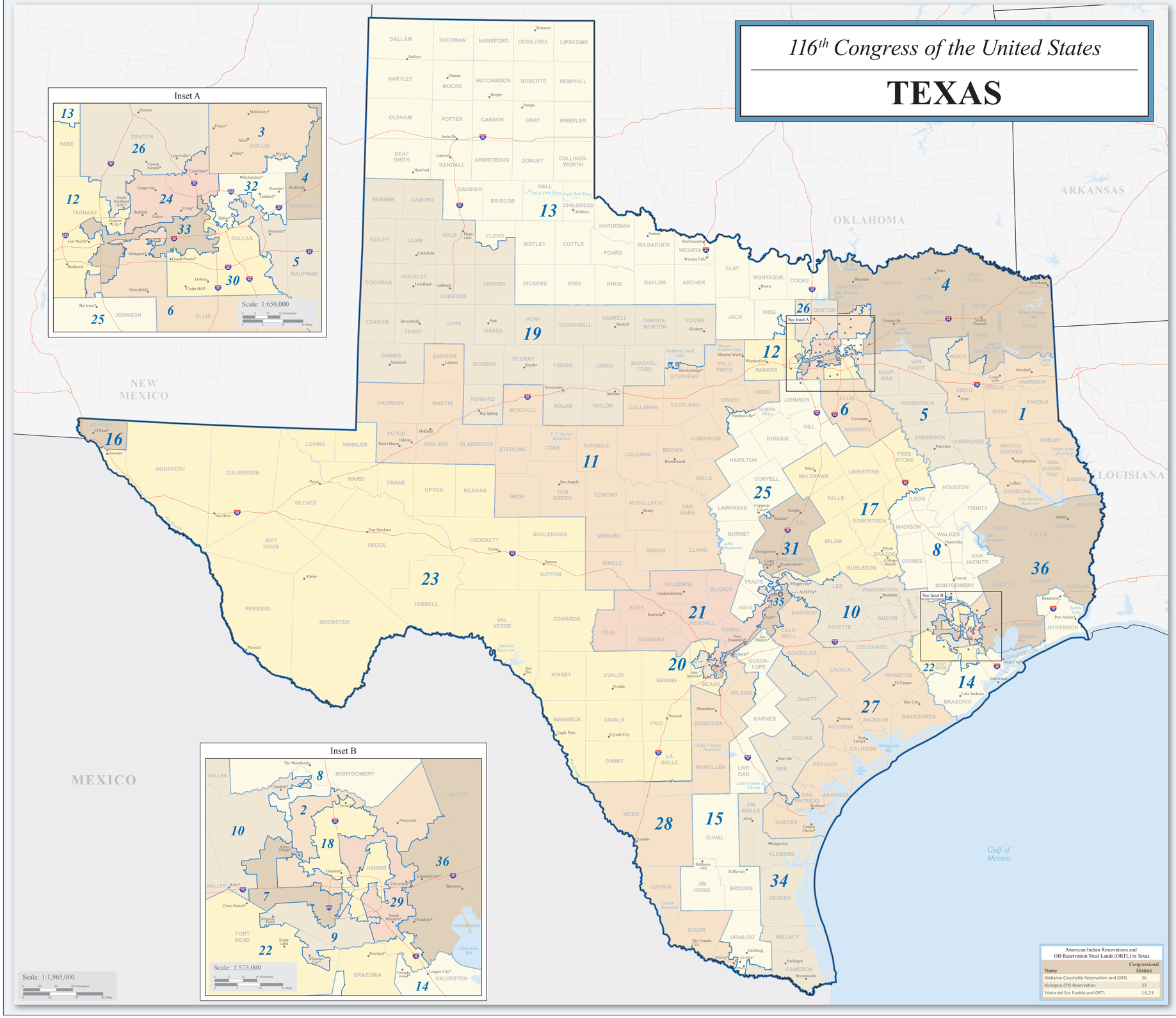

American Indian Reservations and Off-Reservation Trust Lands (ORTL) in Texas

Name	Congressional District
Alabama-Coushatta Reservation and ORTL	36
Kickapoo (TX) Reservation	23
Ysleta del Sur Pueblo and ORTL	16,23

Number of Congressional Districts by State

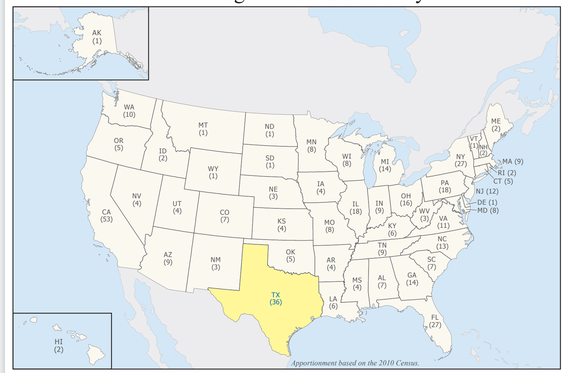

Texas Profile

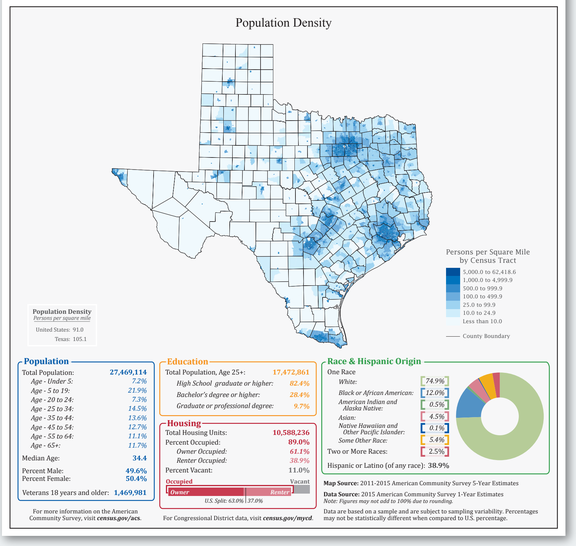
Population Density

Population

Total Population:	27,469,114
Age - Under 5:	7.2%
Age - 5 to 19:	21.9%
Age - 20 to 24:	7.3%
Age - 25 to 34:	14.5%
Age - 35 to 44:	13.6%
Age - 45 to 54:	12.7%
Age - 55 to 64:	11.1%
Age - 65+:	11.7%
Median Age:	34.4
Percent Male:	49.6%
Percent Female:	50.4%
Veterans 18 years and older:	1,469,981

For more information on the American Community Survey, visit **census.gov/acs**.

Education

Total Population, Age 25+:	17,472,861
High School graduate or higher:	82.4%
Bachelor's degree or higher:	28.4%
Graduate or professional degree:	9.7%

Housing

Total Housing Units:	10,588,236
Percent Occupied:	89.0%
Owner Occupied:	61.1%
Renter Occupied:	38.9%
Percent Vacant:	11.0%

Occupied — Vacant
Owner — Renter
U.S. Split: 63.0% | 37.0%

For Congressional District data, visit **census.gov/mycd**.

Race & Hispanic Origin

One Race	
White:	74.9%
Black or African American:	12.0%
American Indian and Alaska Native:	0.5%
Asian:	4.5%
Native Hawaiian and Other Pacific Islander:	0.1%
Some Other Race:	5.4%
Two or More Races:	2.5%
Hispanic or Latino (of any race):	38.9%

Map Source: 2011-2015 American Community Survey 5-Year Estimates
Data Source: 2015 American Community Survey 1-Year Estimates
Note: Figures may not add to 100% due to rounding.

Data are based on a sample and are subject to sampling variability. Percentages may not be statistically different when compared to U.S. percentage.

Map Legend

2	Congressional District Boundary
	Congressional District Area
KANSAS	State or Statistically Equivalent Entity
ERIE	County or Statistically Equivalent Entity
OLYMPIA	State Capital†
Collinsville	Selected Place†
Lake Champlain	Water Body
49	Interstate Highway

†Labels for places located within more than one Congressional District include a '*'.

Congressional districts are those in effect for the 116th Congress of the United States (January 2019-2021); all other legal boundaries and names are as of January 1, 2010. The boundaries shown on this map are for Census Bureau statistical data collection and tabulation purposes only; their depiction and designation for statistical purposes does not constitute a determination of jurisdictional authority or rights of ownership or entitlement.

Source: U.S. Census Bureau's MAF/TIGER database (TAB10)
Projection: State-based Alber's Equal Area

For general information, contact the Congressional Affairs Office at (301) 763-6100. For more information regarding congressional district plans as a result of the 2010 Census, redistricting, and voting rights data, contact the Census Redistricting and Voting Rights Data Office at (301) 763-4039 or www.census.gov/rdo. For information regarding other U.S. Census Bureau products, visit www.census.gov.

United States™ Census Bureau