116th Congress of the United States

VERMONT

Map Legend

- Congressional District (One At-Large)
- KANSAS — State or Statistically Equivalent Entity
- ERIE — County or Statistically Equivalent Entity
- CANEY — Minor Civil Division (MCD)°
- OLYMPIA — State Capital
- Collinsville — Selected Incorporated Place
- Turley — Selected Census Designated Place (CDP)
- Fort Belvoir — Military Installation
- Lake Champlain — Water Body
- 44 — Interstate Highway

° Only Governmental MCDs are labeled.

Congressional districts are those in effect for the 116th Congress of the United States (January 2019-2021); all other legal boundaries and names are as of January 1, 2010. The boundaries shown on this map are for Census Bureau statistical data collection and tabulation purposes only; their depiction and designation for statistical purposes does not constitute a determination of jurisdictional authority or rights of ownership or entitlement.

Source: U.S. Census Bureau's MAF/TIGER database (TAB10)
Projection: State-based Alber's Equal Area

For general information, contact the Congressional Affairs Office at (301) 763-6100. For more information regarding congressional district plans as a result of the 2010 Census, redistricting, and voting rights data, contact the Census Redistricting and Voting Rights Data Office at (301) 763-4039 or www.census.gov/rdo. For information regarding other U.S. Census Bureau products, visit www.census.gov.

Number of Congressional Districts by State

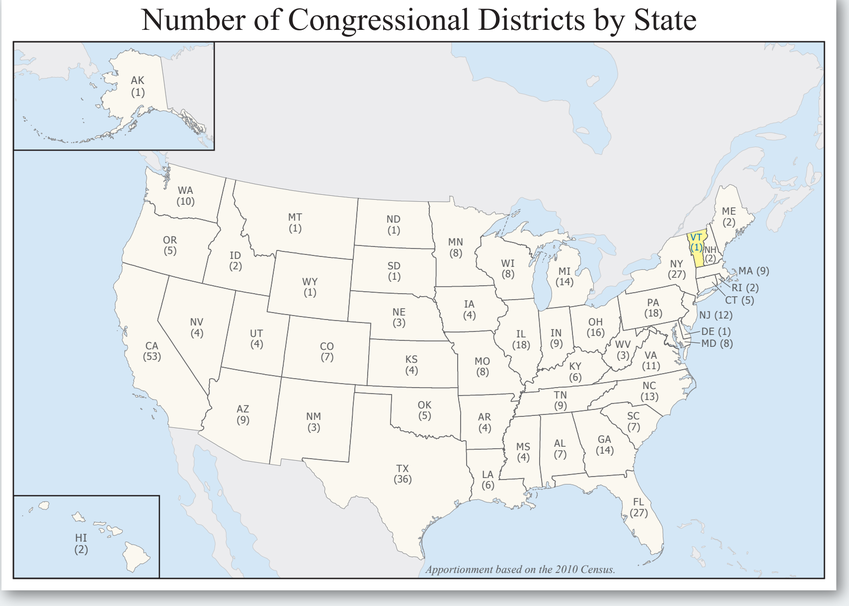

Vermont Profile

Population

Total Population:	626,042
Age - Under 5:	*4.8%*
Age - 5 to 19:	*17.8%*
Age - 20 to 24:	*7.4%*
Age - 25 to 34:	*11.3%*
Age - 35 to 44:	*11.2%*
Age - 45 to 54:	*14.4%*
Age - 55 to 64:	*15.6%*
Age - 65+:	*17.6%*
Median Age:	43.1
Percent Male:	49.3%
Percent Female:	50.7%
Veterans 18 years and older:	40,244

Race & Hispanic Origin

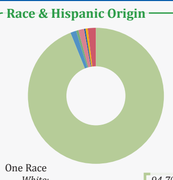

One Race	
White:	*94.7%*
Black or African American:	*1.3%*
American Indian and Alaska Native:	*0.4%*
Asian:	*1.4%*
Native Hawaiian and Other Pacific Islander:	*0.1%*
Some Other Race:	*0.3%*
Two or More Races:	1.8%
Hispanic or Latino (of any race):	1.7%

Education

Total Population, Age 25+:	438,654
High School graduate or higher:	*91.7%*
Bachelor's degree or higher:	*36.9%*
Graduate or professional degree:	*14.6%*

Housing

Total Housing Units:	326,874
Percent Occupied:	78.0%
Owner Occupied:	*70.7%*
Renter Occupied:	*29.3%*
Percent Vacant:	22.0%

Occupied: Owner | Renter — Vacant
U.S. Split: 63.0% | 37.0%

Population Density

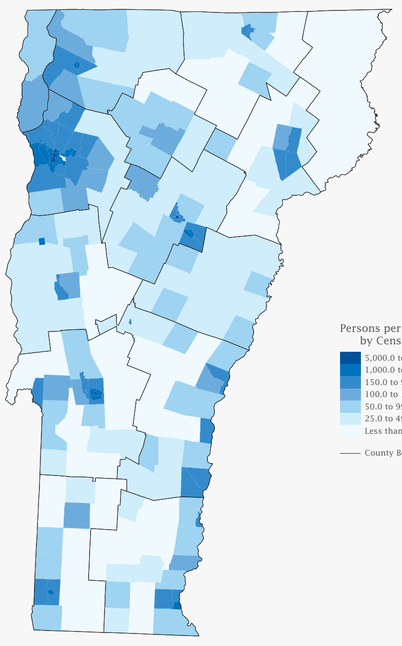

Map Source: 2011-2015 American Community Survey 5-Year Estimates
Data Source: 2015 American Community Survey 1-Year Estimates
Note: Figures may not add to 100% due to rounding.
Data are based on a sample and are subject to sampling variability. Percentages may not be statistically different when compared to U.S. percentage.

For more information on the American Community Survey, visit ***census.gov/acs***.

For Congressional District data, visit ***census.gov/mycd***.

United States™ Census Bureau