*117th Congress of the United States*

# Illinois - Congressional District 7

## Representative Danny K. Davis

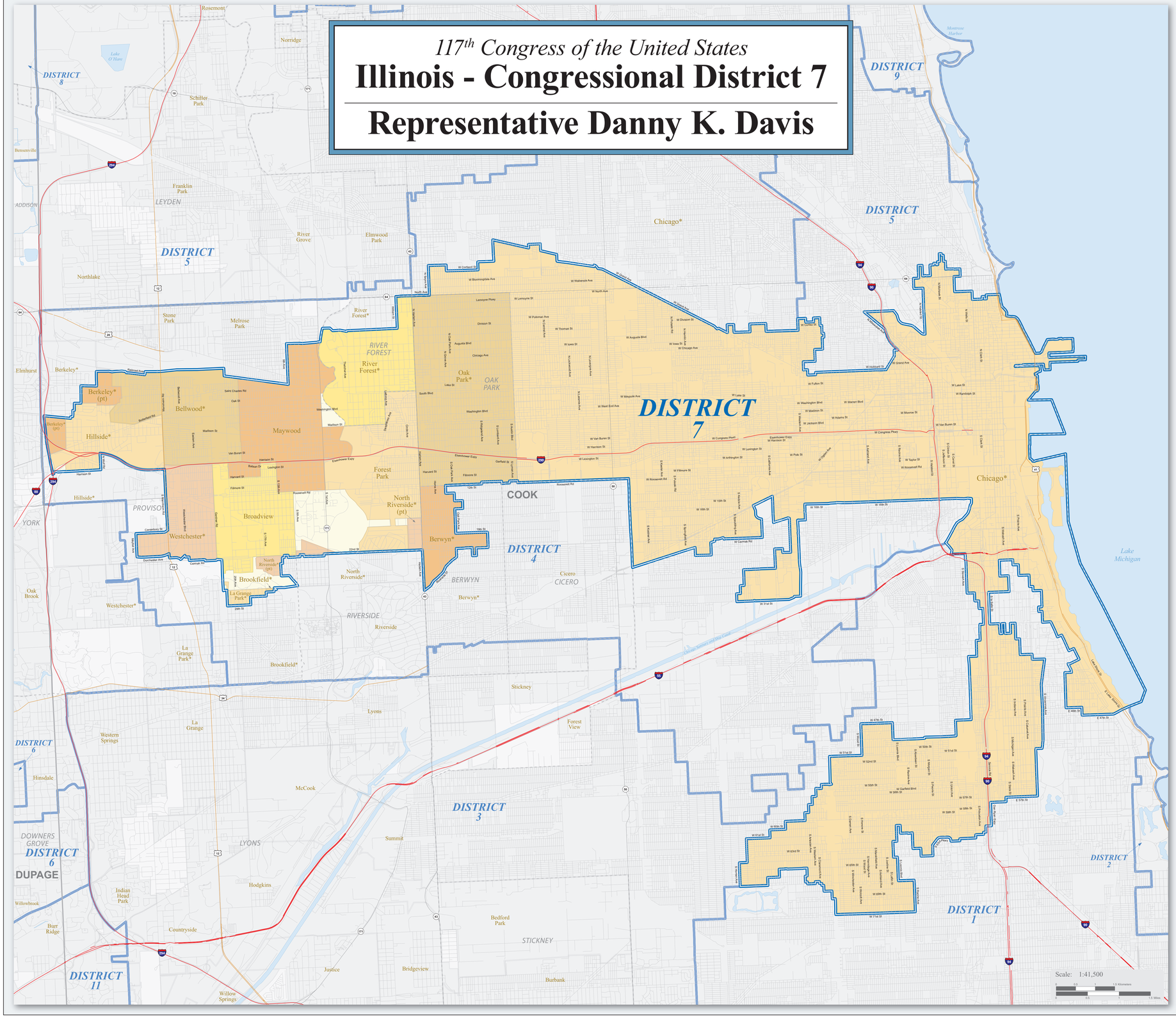


Location of Illinois' 7th Congressional District - 18 Districts Total

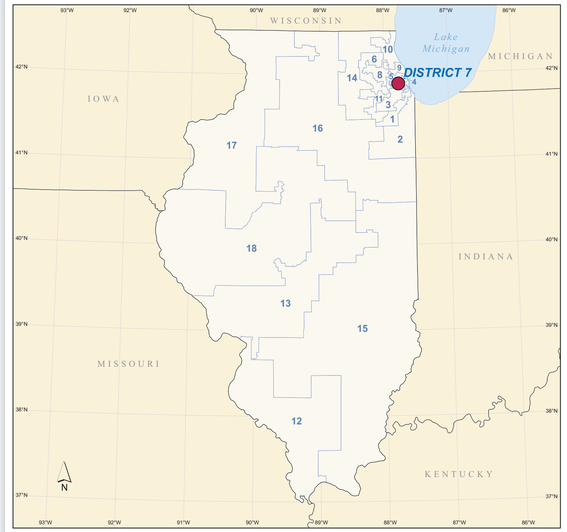


## Congressional District 7 Profile

**Population**

| | |
|---|---|
| Total Population: | 721,321 |
| *Age - Under 5:* | *5.9%* |
| *Age - 5 to 19:* | *17.1%* |
| *Age - 20 to 24:* | *8.4%* |
| *Age - 25 to 34:* | *19.7%* |
| *Age - 35 to 44:* | *13.6%* |
| *Age - 45 to 54:* | *12.1%* |
| *Age - 55 to 64:* | *11.1%* |
| *Age - 65+:* | *12.2%* |
| Median Age: | 34.3 |
| Percent Male: | 47.5% |
| Percent Female: | 52.5% |
| Veterans 18 years and older: | 20,089 |

**Housing**

| | |
|---|---|
| Total Housing Units: | 342,523 |
| Percent Occupied: | 85.6% |
| *Owner Occupied:* | *41.4%* |
| *Renter Occupied:* | *58.6%* |
| Percent Vacant: | 14.4% |

Occupied (Owner / Renter) — Vacant
U.S. Split: 62.6% | 37.0%

**Race & Hispanic Origin**

| | |
|---|---|
| One Race | |
| *White:* | *35.3%* |
| *Black or African American:* | *48.9%* |
| *American Indian and Alaska Native:* | *0.2%* |
| *Asian:* | *7.7%* |
| *Native Hawaiian and Other Pacific Islander:* | *0.0%* |
| *Some Other Race:* | *6.1%* |
| Two or More Races: | 1.8% |
| Hispanic or Latino (of any race): | 14.1% |



**Population Density**

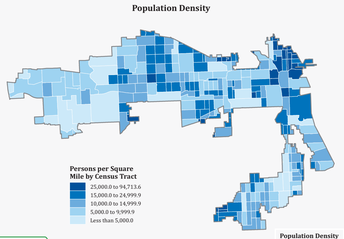

**Persons per Square Mile by Census Tract**

- 25,000.0 to 94,713.6
- 15,000.0 to 24,999.9
- 10,000.0 to 14,999.9
- 5,000.0 to 9,999.9
- Less than 5,000.0

**Population Density**
*Persons per square mile*
United States: 91.0
Illinois: 231.6
District 7: 11,536.8

**Map Source:** 2011-2015 American Community Survey 5-Year Estimates
*Note: Only the portions of the census tracts within the congressional district are shown for tracts that extend beyond the boundary of the district.*
**Data Source:** 2015 American Community Survey 1-Year Estimates
*Note: Figures may not add to 100% due to rounding.*
Data are based on a sample and are subject to sampling variability. Percentages may not be statistically different when compared to U.S. percentage.

For more information on the American Community Survey, visit ***census.gov/acs***.

For more Congressional District data, visit ***census.gov/mycd***.

## Map Legend

| | |
|---|---|
| DISTRICT 7 | Illinois Congressional District 7 |
| DISTRICT 2 | Other Illinois Congressional District |
| Poarch Creek | American Indian Reservation / Off-Reservation Trust Land (Federal)† |
| Pamunkey | American Indian Reservation (State)† |
| KANSAS OKLAHOMA | State or Statistically Equivalent Entity |
| ERIE | County or Statistically Equivalent Entity |
| CANEY | Minor Civil Division (MCD) (Non-governmental MCDs are not labeled.) |
| Collinsville | Incorporated Place (Inside of Congressional District 7)† |
| Turley | Census Designated Place (CDP) (Inside of Congressional District 7)† |
| Chelsea | Incorporated Place (Outside of Congressional District 7)† |
| Justice | Census Designated Place (Outside of Congressional District 7)† |
| Fort Belvoir | Military Installation |
| Bristol Hbr | Water Body |
| 94 | Interstate |
| 56 | U.S. Highway |
| 32 | State Highway or State Recognized Road |
| Walton St | Other Road or Ferry |

†Labels for entities located both inside and outside of Congressional District 7 include a '*'.

Congressional districts are those in effect for the 117th Congress of the United States (January 2021-2023); all other legal boundaries and names are as of January 1, 2010. The boundaries shown on this map are for Census Bureau statistical data collection and tabulation purposes only; their depiction and designation for statistical purposes does not constitute a determination of jurisdictional authority or rights of ownership or entitlement.

Source: U.S. Census Bureau's MAF/TIGER database (TAB10)
Projection: State-based Alber's Equal Area

For general information, contact the Congressional Affairs Office at (301) 763-6100.
For more information regarding congressional district plats as a result of the 2010 Census, redistricting, and voting rights data, contact the Census Redistricting and Voting Rights Data Office at (301) 763-4039 or www.census.gov/rdo.
For information regarding other U.S. Census Bureau products, visit www.census.gov.

United States Census Bureau