117th Congress of the United States

Michigan - Congressional District 9

Representative Andy Levin

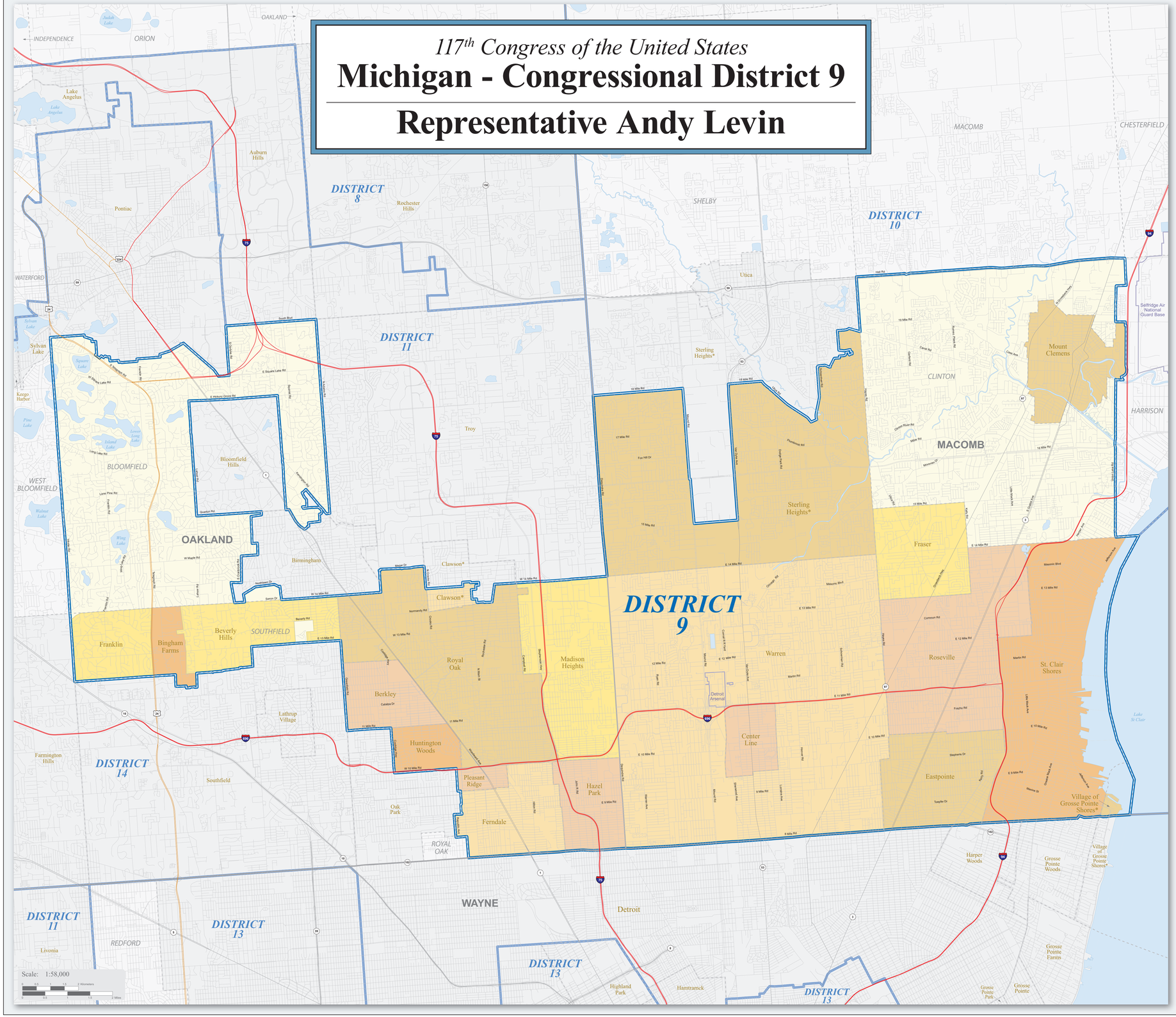

Location of Michigan's 9th Congressional District - 14 Districts Total

Congressional District 9 Profile

Population

Total Population:	717,641
Age - Under 5:	*5.6%*
Age - 5 to 19:	*16.4%*
Age - 20 to 24:	*6.2%*
Age - 25 to 34:	*14.4%*
Age - 35 to 44:	*12.3%*
Age - 45 to 54:	*14.5%*
Age - 55 to 64:	*14.2%*
Age - 65+:	*16.4%*
Median Age:	41.1
Percent Male:	48.4%
Percent Female:	51.6%
Veterans 18 years and older:	39,394

Housing

Total Housing Units:	320,396
Percent Occupied:	93.2%
Owner Occupied:	*68.8%*
Renter Occupied:	*31.2%*
Percent Vacant:	6.8%

Occupied (Owner / Renter) | Vacant — *U.S. Split: 63.0% | 37.0%*

Race & Hispanic Origin

One Race	
White:	*79.2%*
Black or African American:	*13.4%*
American Indian and Alaska Native:	*0.4%*
Asian:	*4.1%*
Native Hawaiian and Other Pacific Islander:	*0.0%*
Some Other Race:	*0.5%*
Two or More Races:	2.4%
Hispanic or Latino (of any race):	2.2%

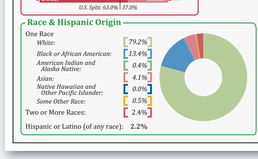

Population Density

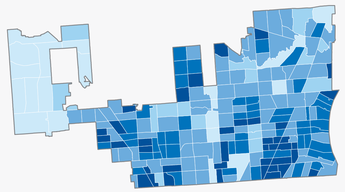

Persons per Square Mile by Census Tract

- 6,000.0 to 7,803.2
- 5,000.0 to 5,999.9
- 3,000.0 to 4,999.9
- 2,000.0 to 2,999.9
- Less than 2,000.0

Population Density
Persons per square mile

United States:	91.0
Michigan:	175.5
District 9:	3,907.6

Map Source: 2011-2015 American Community Survey 5-Year Estimates
Note: Only the portions of the census tracts within the congressional district are shown for tracts that extend beyond the boundary of the district.
Data Source: 2015 American Community Survey 1-Year Estimates
Note: Figures may not add to 100% due to rounding.
Data are based on a sample and are subject to sampling variability. Percentages may not be statistically different when compared to U.S. percentage.

For more information on the American Community Survey, visit **census.gov/acs**.
For more Congressional District data, visit **census.gov/myed**.

Map Legend

- DISTRICT 9 — Michigan Congressional District 9
- DISTRICT 2 — Other Michigan Congressional District
- Poarch Creek — American Indian Reservation / Off-Reservation Trust Land (Federal)†
- Pamunkey — American Indian Reservation (State)†
- KANSAS / OKLAHOMA — State or Statistically Equivalent Entity
- ERIE — County or Statistically Equivalent Entity
- CANEY — Minor Civil Division
- Collinsville — Incorporated Place (Inside of Congressional District 9)†
- Turley — Census Designated Place (CDP) (Inside of Congressional District 9)†
- Chelsea — Incorporated Place (Outside of Congressional District 9)†
- Justice — Census Designated Place (Outside of Congressional District 9)†
- Fort Belvoir — Military Installation
- Bristol Hbr — Water Body
- 69 — Interstate
- 75 — U.S. Highway
- 32 — State Highway or State Recognized Road
- Walton St — Other Road or Ferry

†Labels for entities located both inside and outside of Congressional District 9 include a '*'.

Congressional districts are those in effect for the 117th Congress of the United States (January 2021-2023); all other legal boundaries and names are as of January 1, 2010. The boundaries shown on this map are for Census Bureau statistical data collection and tabulation purposes only; their depiction and designation for statistical purposes does not constitute a determination of jurisdictional authority or rights of ownership or entitlement.

Source: U.S. Census Bureau's MAF/TIGER database (TAB10)
Projection: State-based Alber's Equal Area

For general information, contact the Congressional Affairs Office at (301) 763-6100.
For more information regarding congressional district plans as a result of the 2010 Census, redistricting, and voting rights data, contact the Census Redistricting and Voting Rights Data Office at (301) 763-4039 or www.census.gov/rdo.
For information regarding other U.S. Census Bureau products, visit www.census.gov.

United States Census Bureau