117th Congress of the United States

Wisconsin - Congressional District 6

Representative Glenn Grothman

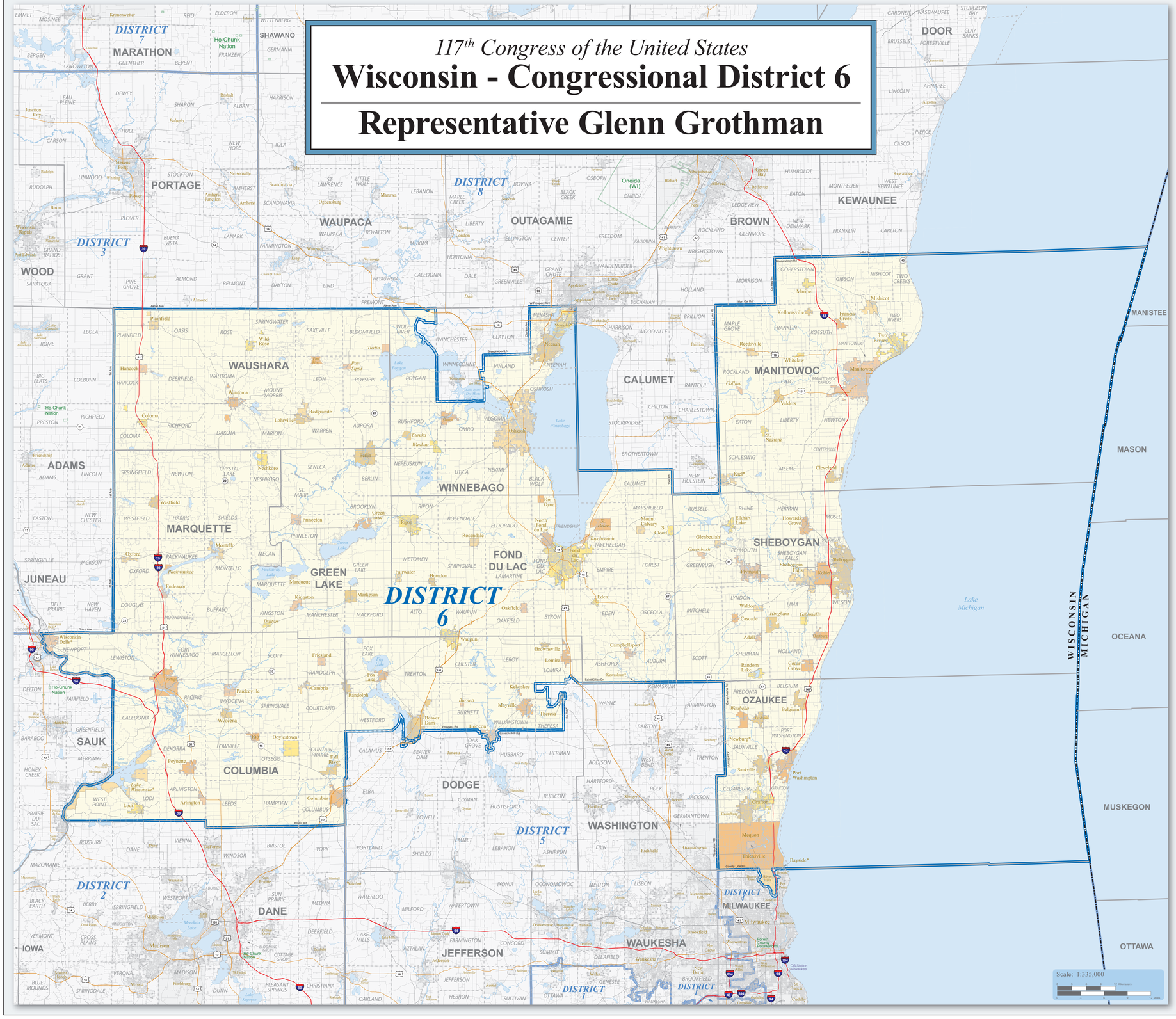

Location of Wisconsin's 6th Congressional District - 8 Districts Total

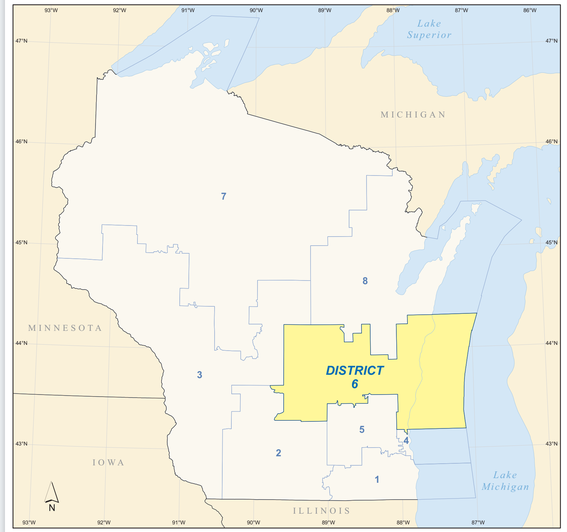

Congressional District 6 Profile

Population

Total Population:	710,564
Age - Under 5:	*5.2%*
Age - 5 to 19:	*18.8%*
Age - 20 to 24:	*6.5%*
Age - 25 to 34:	*11.7%*
Age - 35 to 44:	*11.9%*
Age - 45 to 54:	*14.4%*
Age - 55 to 64:	*14.4%*
Age - 65+:	*17.0%*
Median Age:	41.8
Percent Male:	50.1%
Percent Female:	49.9%
Veterans 18 years and older:	46,100

Housing

Total Housing Units:	322,354
Percent Occupied:	90.2%
Owner Occupied:	*70.8%*
Renter Occupied:	*29.2%*
Percent Vacant:	9.8%

Occupied: Owner (U.S. Sum 67.0%), Renter (17.0%); Vacant

Race & Hispanic Origin

One Race	
White:	*93.2%*
Black or African American:	*1.7%*
American Indian and Alaska Native:	*0.5%*
Asian:	*2.5%*
Native Hawaiian and Other Pacific Islander:	*0.0%*
Some Other Race:	*0.5%*
Two or More Races:	1.5%
Hispanic or Latino (of any race):	4.5%



Population Density

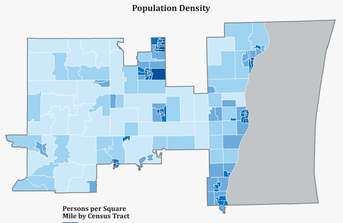

Persons per Square Mile by Census Tract

- 3,000.0 to 10,784.6
- 1,000.0 to 2,999.9
- 150.0 to 999.9
- 50.0 to 149.9
- Less than 50.0
- water tract

Population Density *Persons per square mile*

United States:	91.0
Wisconsin:	106.6
District 6:	144.5

Map Source: 2011-2015 American Community Survey 5-Year Estimates
Note: Only the portions of the census tracts within the congressional district are shown for tracts that extend beyond the boundary of the district.
Data Source: 2015 American Community Survey 1-Year Estimates
Note: Figures may not add to 100% due to rounding.
Data are based on a sample and are subject to sampling variability. Percentages may not be statistically different when compared to U.S. percentage.

For more information on the American Community Survey, visit ***census.gov/acs***.
For more Congressional District data, visit ***census.gov/myed***.

Map Legend

- DISTRICT 6 — Wisconsin Congressional District 6
- DISTRICT 2 — Other Wisconsin Congressional District
- Poarch Creek — American Indian Reservation / Off-Reservation Trust Land (Federal)†
- Pamunkey — American Indian Reservation (State)†
- KANSAS OKLAHOMA — State or Statistically Equivalent Entity
- ERIE — County or Statistically Equivalent Entity
- CANEY — Minor Civil Division
- Collinsville — Incorporated Place (Inside of Congressional District 6)†
- Turley — Census Designated Place (CDP) (Inside of Congressional District 6)†
- Chelsea — Incorporated Place (Outside of Congressional District 6)†
- Justice — Census Designated Place (Outside of Congressional District 6)†
- Fort Belvoir — Military Installation
- Bristol Hbr — Water Body
- 94 — Interstate
- 66 — U.S. Highway
- 32 — State Highway or State Recognized Road
- Walton St — Other Road or Ferry

†Labels for entities located both inside and outside of Congressional District 6 include a '*'.

Congressional districts are those in effect for the 117th Congress of the United States (January 2021-2023); all other legal boundaries and names are as of January 1, 2010. The boundaries shown on this map are for Census Bureau statistical data collection and tabulation purposes only; their depiction and designation for statistical purposes does not constitute a determination of jurisdictional authority or rights of ownership or entitlement.

Source: U.S. Census Bureau's MAF/TIGER database (TAB10)
Projection: State-based Alber's Equal Area

For general information, contact the Congressional Affairs Office at (301) 763-6100.
For more information regarding congressional district plans as a result of the 2010 Census, redistricting, and voting rights data, contact the Census Redistricting and Voting Rights Data Office at (301) 763-4039 or www.census.gov/rdo.
For information regarding other U.S. Census Bureau products, visit www.census.gov.

United States Census Bureau