117th Congress of the United States

U.S. Virgin Islands

Delegate Stacey E. Plaskett

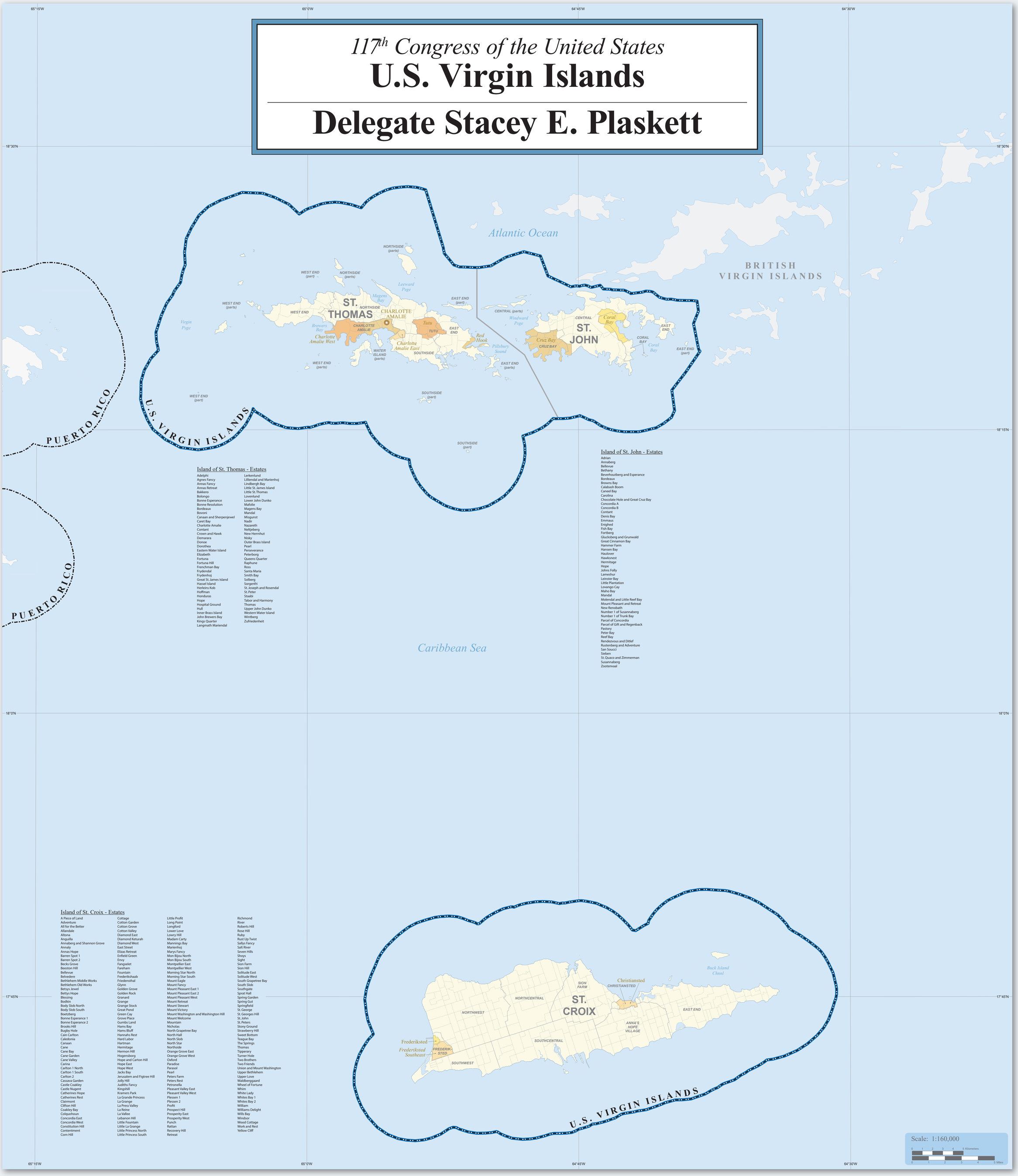

Island of St. Thomas - Estates

Adelphi
Agnes Fancy
Annas Fancy
Annas Retreat
Bakkero
Bolongo
Bonne Esperance
Bonne Resolution
Bordeaux
Bovoni
Canaan and Sherpenjewel
Caret Bay
Charlotte Amalie
Contant
Crown and Hawk
Demarara
Donoe
Dorothea
Eastern Water Island
Elizabeth
Fortuna
Fortuna Hill
Frenchman Bay
Frydendal
Frydenhoj
Great St. James Island
Hassel Island
Herleins Kob
Hoffman
Honduras
Hope
Hospital Ground
Hull
Inner Brass Island
John Brewers Bay
Kings Quarter
Langmath Mariendal
Lerkenlund
Lilliendal and Marienhoj
Lindbergh Bay
Little St. James Island
Little St. Thomas
Lovenlund
Lower John Dunko
Mafolie
Magens Bay
Mandal
Misgunst
Nadir
Nazareth
Nellejberg
New Herrnhut
Nisky
Outer Brass Island
Pearl
Perseverance
Peterborg
Queens Quarter
Raphune
Ross
Santa Maria
Smith Bay
Solberg
Sorgenfri
St. Joseph and Rosendal
St. Peter
Staabi
Tabor and Harmony
Thomas
Upper John Dunko
Western Water Island
Wintberg
Zufriedenheit

Island of St. John - Estates

Adrian
Annaberg
Bellevue
Bethany
Bevenhoutberg and Esperance
Bordeaux
Browns Bay
Calabash Boom
Caneel Bay
Carolina
Chocolate Hole and Great Cruz Bay
Concordia A
Concordia B
Contant
Denis Bay
Emmaus
Enighed
Fish Bay
Fortberg
Glucksberg and Grunwald
Great Cinnamon Bay
Hammer Farm
Hansen Bay
Haulover
Hawksnest
Hermitage
Hope
Johns Folly
Lameshur
Leinster Bay
Little Plantation
Lovango Cay
Maho Bay
Mandal
Molendal and Little Reef Bay
Mount Pleasant and Retreat
New Renobath
Number 1 of Susannaberg
Number 1 of Trunk Bay
Parcel of Concordia
Parcel of Gift and Regenback
Pastory
Peter Bay
Reef Bay
Rendezvous and Ditlef
Rustenberg and Adventure
San Soucci
Sieben
St. Quaco and Zimmerman
Susannaberg
Zootenvaal

Island of St. Croix - Estates

A Piece of Land
Adventure
All for the Better
Allandale
Altona
Anguilla
Annaberg and Shannon Grove
Annaly
Annas Hope
Barren Spot 1
Barren Spot 2
Becks Grove
Beeston Hill
Bellevue
Belvedere
Bethlehem Middle Works
Bethlehem Old Works
Betsys Jewel
Bettys Hope
Blessing
Bodkin
Body Slob North
Body Slob South
Boetzberg
Bonne Esperance 1
Bonne Esperance 2
Brooks Hill
Bugby Hole
Cain Carlton
Caledonia
Canaan
Cane
Cane Bay
Cane Garden
Cane Valley
Carina
Carlton 1 North
Carlton 1 South
Carlton 2
Cassava Garden
Castle Coakley
Castle Nugent
Catherines Hope
Catherines Rest
Clairmont
Clifton Hill
Coakley Bay
Colquohoun
Concordia East
Concordia West
Constitution Hill
Contentment
Corn Hill
Cottage
Cotton Garden
Cotton Grove
Cotton Valley
Diamond East
Diamond Keturah
Diamond West
East Street
Elizas Retreat
Enfield Green
Envy
Fangselet
Fareham
Fountain
Frederikshaab
Friedensthal
Glynn
Golden Grove
Golden Rock
Granard
Grange
Grange Stock
Great Pond
Green Cay
Grove Place
Gumbs Land
Hams Bay
Hams Bluff
Hannahs Rest
Hard Labor
Hartman
Hermitage
Hermon Hill
Hogensborg
Hope and Carton Hill
Hope East
Hope West
Jacks Bay
Jerusalem and Figtree Hill
Jolly Hill
Judiths Fancy
Kingshill
Kramers Park
La Grande Princess
La Grange
La Press Valley
La Reine
La Vallee
Lebanon Hill
Little Fountain
Little La Grange
Little Princess North
Little Princess South
Little Profit
Long Point
Longford
Lower Love
Lowry Hill
Madam Carty
Mannings Bay
Marienhoj
Marys Fancy
Mon Bijou North
Mon Bijou South
Montpellier East
Montpellier West
Morning Star North
Morning Star South
Mount Eagle
Mount Fancy
Mount Pleasant East 1
Mount Pleasant East 2
Mount Pleasant West
Mount Retreat
Mount Stewart
Mount Victory
Mount Washington and Washington Hill
Mount Welcome
Mountain
Nicholas
North Grapetree Bay
North Hall
North Slob
North Star
Northside
Orange Grove East
Orange Grove West
Oxford
Paradise
Parasol
Pearl
Peters Farm
Peters Rest
Petronella
Pleasant Valley East
Pleasant Valley West
Plessen 1
Plessen 2
Profit
Prospect Hill
Prosperity East
Prosperity West
Punch
Rattan
Recovery Hill
Retreat
Richmond
River
Roberts Hill
Rose Hill
Ruby
Rust Up Twist
Sallys Fancy
Salt River
Seven Hills
Shoys
Sight
Sion Farm
Sion Hill
Solitude East
Solitude West
South Grapetree Bay
South Slob
Southgate
Sprat Hall
Spring Garden
Spring Gut
Springfield
St. George
St. Georges Hill
St. John
St. Peters
Stony Ground
Strawberry Hill
Sweet Bottom
Teague Bay
The Springs
Thomas
Tipperary
Turner Hole
Two Brothers
Two Friends
Union and Mount Washington
Upper Bethlehem
Upper Love
Waldberggaard
Wheel of Fortune
Whim
White Lady
Whites Bay 1
Whites Bay 2
William
Williams Delight
Wills Bay
Windsor
Wood Cottage
Work and Rest
Yellow Cliff

Map Legend

- U.S. Virgin Islands
- U.S. VIRGIN ISLANDS / PUERTO RICO — State or Statistically Equivalent Entity
- ST. CROIX — Island (County Equivalent)
- SOUTHSIDE — Census Subdistrict (County Subdivision)
- Estate
- CHARLOTTE AMALIE — Capital
- Christiansted — Incorporated Place
- Cruz Bay — Census Designated Place (CDP)
- Brewers Bay — Water Body

Congressional districts are those in effect for the 117th Congress of the United States (January 2021-2023); all other legal boundaries and names are as of January 1, 2010. The boundaries shown on this map are for Census Bureau statistical data collection and tabulation purposes only; their depiction and designation for statistical purposes does not constitute a determination of jurisdictional authority or rights of ownership or entitlement.

Source: U.S. Census Bureau's MAF/TIGER database (TAB10)
Projection: U.S. Virgin Islands-based Alber's Equal Area

For general information, contact the Congressional Affairs Office at (301) 763-6100. For more information regarding congressional district plans as a result of the 2010 Census, redistricting, and voting rights data, contact the Census Redistricting and Voting Rights Data Office at (301) 763-4039 or www.census.gov/rdo. For information regarding other U.S. Census Bureau products, visit www.census.gov.

Location of U.S. Virgin Islands

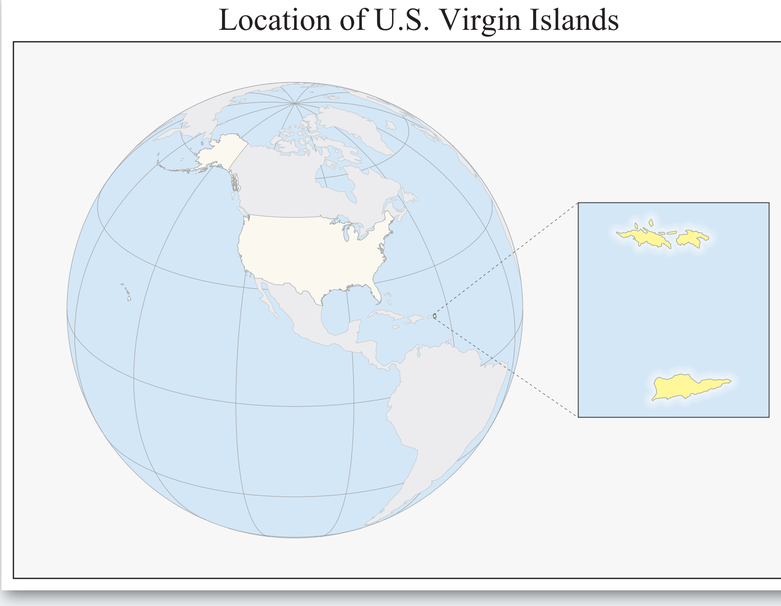

United States Census Bureau

U.S. Virgin Islands Profile

Population Density: 2010

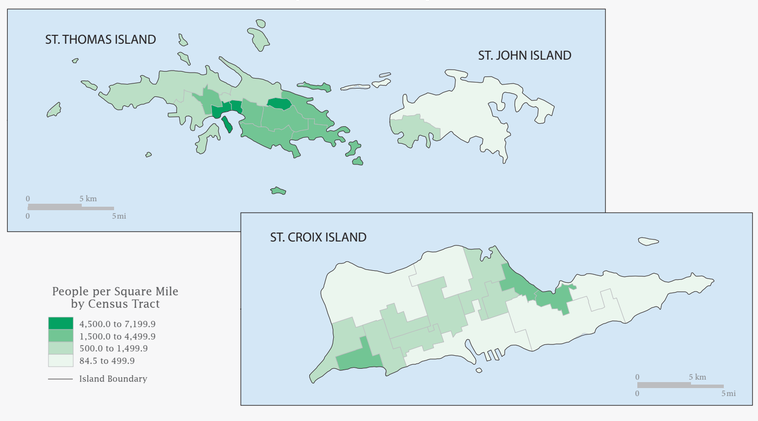

Population

Total Population:	106,405
Age - Under 5:	*7,500*
Age - 5 to 17:	*19,526*
Age - 18 to 24:	*8,566*
Age - 25 to 39:	*18,787*
Age - 40 to 54:	*23,079*
Age - 55 to 64:	*14,559*
Age - 65+:	*14,388*
Percent Male:	47.8%
Percent Female:	52.2%
Persons per Square Mile:	792.2

Housing

Total Housing Units:	55,901
Percent Occupied:	77.3%
Percent Owner-Occupied:	*47.9%*
Percent Renter-Occupied:	*52.1%*
Percent Vacant:	22.7%

Land

Total Land Area (square miles):	134.32
Percent Land Area - Urban:	46.6%
Percent Land Area - Rural:	53.4%

Five Most Populous Places: 2010

Charlotte Amalie	10,354
Tutu	7,356
Charlotte Amalie West	5,644
Cruz Bay	2,866
Charlotte Amalie East	2,491

Geographic Entity Tallies

Congressional Districts/ Delegate Districts:	1
Islands (County Equivalents):	3
Census Subdistricts (County Subdivisions):	20
Estates:	335
Incorporated Places:	3
Census Designated Places:	7
ZIP Code Tabulation Areas:	11
Census Tracts:	29

Source: 2010 Census