117th Congress of the United States

ALASKA

Alaska Native Village Statistical Areas (ANVSA) by County Equivalent

ALEUTIANS EAST
Akutan
Belkofski
False Pass
King Cove
Nelson Lagoon
Sand Point

ALEUTIANS WEST
Atka
Nikolski
St. George
St. Paul
Unalaska

ANCHORAGE
Eklutna

BETHEL
Akiachak
Akiak
Atmautluak
Bethel
Chefornak
Chuathbaluk
Crooked Creek
Eek
Georgetown
Goodnews Bay
Kasigluk
Kipnuk
Kongiganak
Kwethluk
Kwigillingok
Kwinhagak
Lime Village
Lower Kalskag
Mekoryuk
Napaimute
Napakiak
Napaskiak
Newtok
Nightmute
Oscarville
Pitkas Point
Red Devil
Slemmute
Stony River
Tuluksak
Tuntutuliak
Tununak

BRISTOL BAY
King Salmon
Naknek
South Naknek

CHUGACH
Chenega
Eyak
Tatitlek

COPPER RIVER
Chistochina
Chitina
Copper Center
Gakona
Gulkana
Mentasta Lake
Tazlina

DENALI
Cantwell

DILLINGHAM
Aleknagik
Clarks Point
Dillingham
Ekuk
Ekwok
Manokotak
New Koliganek
New Stuyahok
Portage Creek
Togiak
Twin Hills

HAINES
Chilkoot

HOONAH-ANGOON
Angoon
Chilkat
Hoonah

JUNEAU
Douglas

KENAI PENINSULA
Kenaitze
Nanwalek
Ninilchik
Port Graham
Salamatof
Seldovia
Tyonek

KETCHIKAN GATEWAY
Ketchikan
Saxman

KODIAK ISLAND
Akhiok
Karluk
Kodiak
Larsen Bay
Lesnoi
Old Harbor
Ouzinkie
Port Lions

KUSILVAK
Aleknagik
Alganerq
Chefornak
Bill Moore's
Chevak
Chuloonawick
Emmonak
Hamilton
Hooper Bay
Kotlik
Marshall
Mountain Village
Nunam Iqua
Nunapitchuk
Pitmiut
Pilot Station
Pilkan Point
Russian Mission
Scammon Bay

LAKE AND PENINSULA
Chignik
Chignik Lagoon
Chignik Lake
Egegik
Igiugig
Ivanof Bay
Kokhanok
Levelock
Newhalen
Nondalton
Pedro Bay
Perryville
Pilot Point
Port Alsworth
Port Heiden
Ugashik

MATANUSKA-SUSITNA
Chickaloon
Knik

NOME
Brevig Mission
Council
Elim
Gambell
Golovin
Inalik
Koyuk
Mary's Igloo
Nome
St. Michael
Savoonga
Shaktoolik
Shishmaref
Solomon
Stebbins
Teller
Unalakleet
Wales
White Mountain

NORTH SLOPE
Anaktuvuk Pass
Atqasuk
Barrow
Kaktovik
Nuiqsut
Point Hope
Point Lay
Wainwright

NORTHWEST ARCTIC
Ambler
Buckland
Deering
Kiana
Kivalina
Kobuk
Kotzebue
Noatak
Noorvik
Selawik
Shungnak

PETERSBURG
Petersburg

PRINCE OF WALES-HYDER
Craig
Hydaburg
Kake
Kasaan
Klawock

SITKA
Sitka

SKAGWAY
Skagway

SOUTHEAST FAIRBANKS
Dot Lake
Eagle
Healy Lake
Northway
Tanacross
Tetlin

WRANGELL
Wrangell

YAKUTAT
Yakutat

YUKON-KOYUKUK
Alatna
Allakaket
Anvik
Arctic Village
Beaver
Birch Creek
Canyon Village
Chalkyitsik
Circle
Evansville
Fort Yukon
Galena
Grayling
Holy Cross
Hughes
Huslia
Kaltag
Koyukuk
Lake Minchumina
McGrath
Manley Hot Springs
Minto
Nenana
Nikolai
Nulato
Rampart
Ruby
Shageluk
Stevens Village
Takotna
Tanana
Tolsta
Venetie

Number of Congressional Districts by State

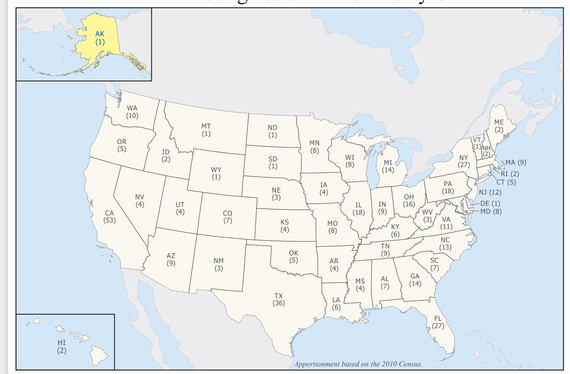

Alaska Profile

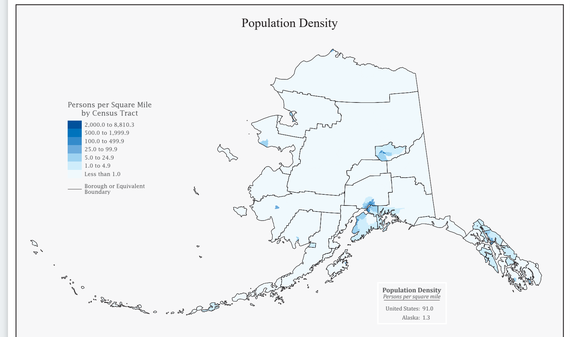

Population

Total Population:	738,432
Age - Under 5:	*7.4%*
Age - 5 to 19:	*20.5%*
Age - 20 to 24:	*8.5%*
Age - 25 to 34:	*16.1%*
Age - 35 to 44:	*12.4%*
Age - 45 to 54:	*12.6%*
Age - 55 to 64:	*12.8%*
Age - 65+:	*9.6%*
Median Age:	33.3
Percent Male:	52.6%
Percent Female:	47.4%
Veterans 18 years and older:	66,785

For more information on the American Community Survey, visit **census.gov/acs**.

Education

Total Population, Age 25+:	469,523
High School graduate or higher:	*92.6%*
Bachelor's degree or higher:	*29.7%*
Graduate or professional degree:	*11.0%*

Housing

Total Housing Units:	309,453
Percent Occupied:	80.8%
Owner Occupied:	*63.9%*
Renter Occupied:	*36.1%*
Percent Vacant:	19.2%

Occupied: Owner 63.9% | Renter 36.1% | Vacant 19.2%
U.S. Split: 63.8% | 37.0%

For Congressional District data, visit **census.gov/mycd**.

Race & Hispanic Origin

One Race	
White:	65.2%
Black or African American:	3.5%
American Indian and Alaska Native:	13.7%
Asian:	6.4%
Native Hawaiian and Other Pacific Islander:	0.9%
Some Other Race:	1.7%
Two or More Races:	8.6%
Hispanic or Latino (of any race):	7.0%

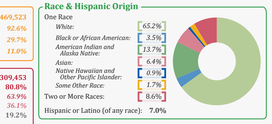

Map Source: 2011-2015 American Community Survey 5-Year Estimates
Data Source: 2015 American Community Survey 1-Year Estimates
Note: Figures may not add to 100% due to rounding.

Data are based on a sample and are subject to sampling variability. Percentages may not be statistically different when compared to U.S. percentage.

Map Legend

- Congressional District (One At-Large)
- Poarch Creek — American Indian Reservation / Off-Reservation Trust Land (Federal)
- Aleut — Alaska Native Regional Corporation (ANRC)
- KANSAS — State or Statistically Equivalent Entity
- ERIE — Borough or Statistically Equivalent Entity
- OLYMPIA — State Capital
- Collinsville — Selected Place
- Fort Belvoir — Military Installation
- Lake Champlain — Water Body
- 32 — State Highway

Congressional districts are those in effect for the 117th Congress of the United States (January 2021-2023); county and statistically equivalent entity boundaries and their names are as of January 1, 2020, and all other legal boundaries and names are as of January 1, 2010. The boundaries shown on this map are for Census Bureau statistical data collection and tabulation purposes only; their depiction and designation for statistical purposes does not constitute a determination of jurisdictional authority or rights of ownership or entitlement.

Source: U.S. Census Bureau's MAF/TIGER database (TAB10)
Projection: State-based Albers's Equal Area

For general information, contact the Congressional Affairs Office at (301) 763-6100. For more information regarding congressional district plans as a result of the 2010 Census, redistricting, and voting rights data, contact the Census Redistricting and Voting Rights Data Office at (301) 763-4039 or www.census.gov/rdo. For information regarding other U.S. Census Bureau products, visit www.census.gov.

United States™ Census Bureau