117th Congress of the United States

ALABAMA

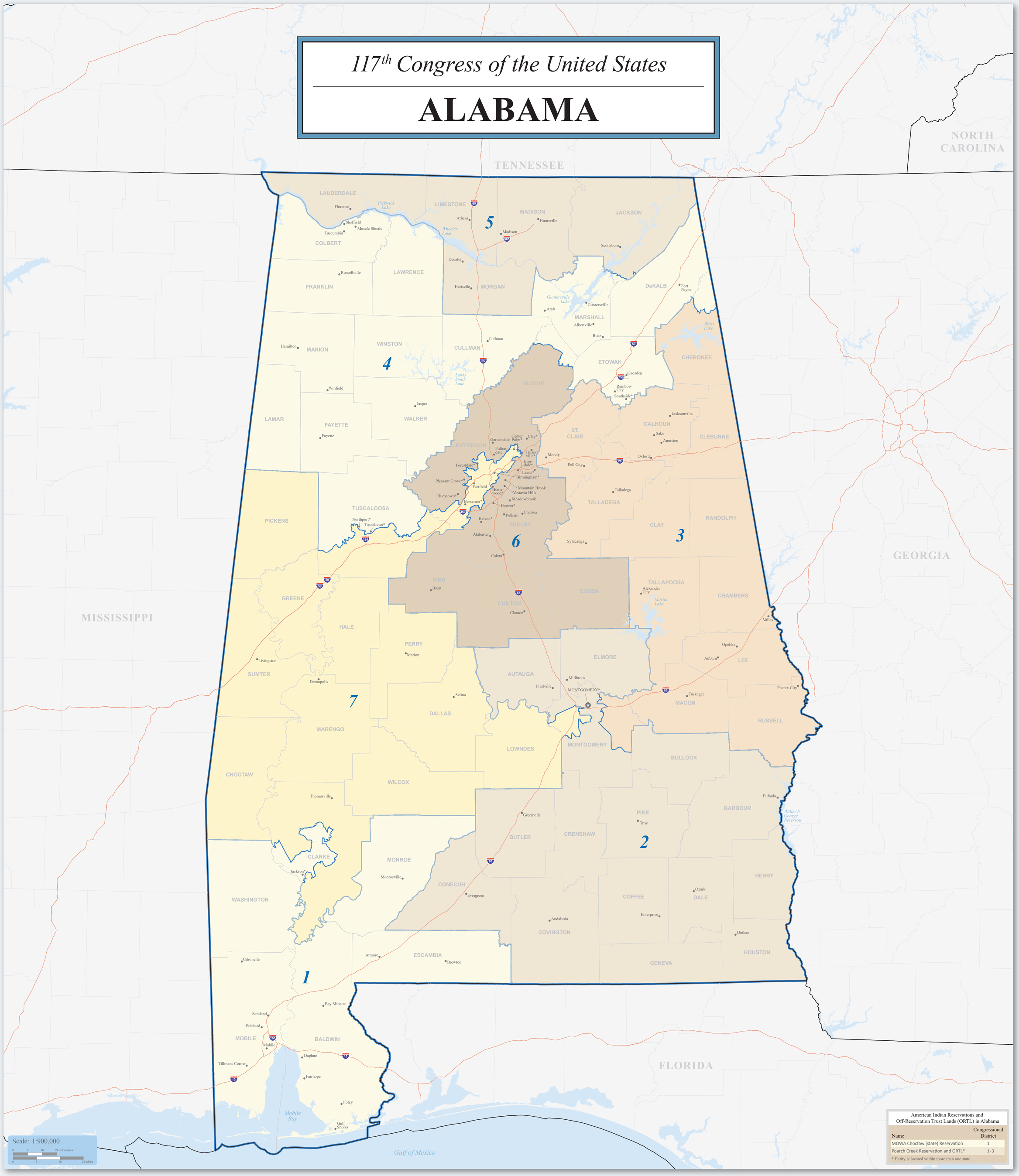

Map Legend

- 2 — Congressional District Boundary
- Congressional District Area
- KANSAS — State or Statistically Equivalent Entity
- ERIE — County or Statistically Equivalent Entity
- OLYMPIA — State Capital†
- Collinsville — Selected Place†
- Lake Champlain — Water Body
- 44 — Interstate Highway

†Labels for places located within more than one Congressional District include a '*'.

Congressional districts are those in effect for the 117th Congress of the United States (January 2021-2023); all other legal boundaries and names are as of January 1, 2010. The boundaries shown on this map are for Census Bureau statistical data collection and tabulation purposes only; their depiction and designation for statistical purposes does not constitute a determination of jurisdictional authority or rights of ownership or entitlement.

Source: U.S. Census Bureau's MAF/TIGER database (TAB10)
Projection: State-based Alber's Equal Area

For general information, contact the Congressional Affairs Office at (301) 763-6100. For more information regarding congressional district plans as a result of the 2010 Census, redistricting, and voting rights data, contact the Census Redistricting and Voting Rights Data Office at (301) 763-4039 or www.census.gov/rdo. For information regarding other U.S. Census Bureau products, visit www.census.gov.

Number of Congressional Districts by State

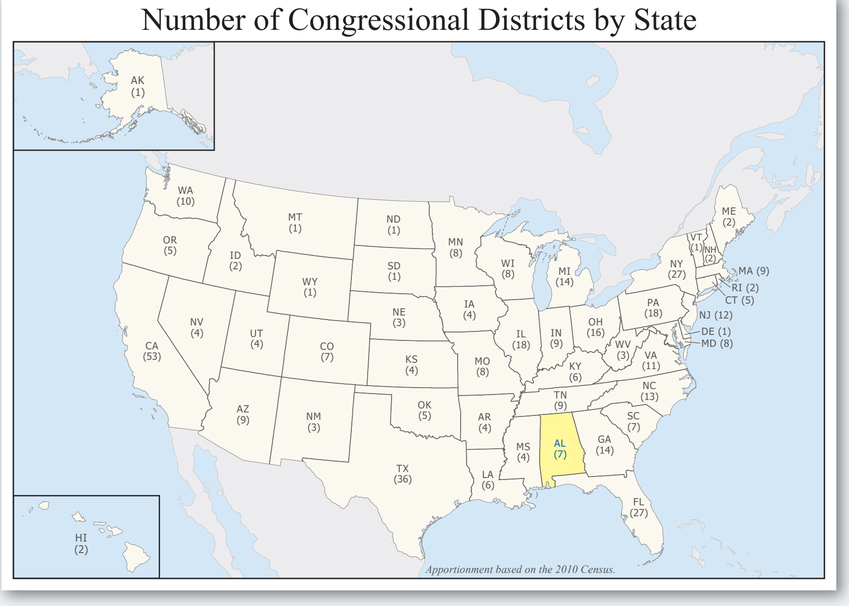

United States Census Bureau

Alabama Profile

Population

Total Population:	4,858,979
Age - Under 5:	5.9%
Age - 5 to 19:	19.7%
Age - 20 to 24:	6.8%
Age - 25 to 34:	12.9%
Age - 35 to 44:	12.6%
Age - 45 to 54:	13.3%
Age - 55 to 64:	13.2%
Age - 65+:	15.7%
Median Age:	38.7
Percent Male:	48.4%
Percent Female:	51.6%
Veterans 18 years and older:	331,505

Race & Hispanic Origin

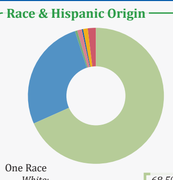

One Race	
White:	68.5%
Black or African American:	26.8%
American Indian and Alaska Native:	0.4%
Asian:	1.2%
Native Hawaiian and Other Pacific Islander:	0.1%
Some Other Race:	1.1%
Two or More Races:	1.8%
Hispanic or Latino (of any race):	4.0%

Education

Total Population, Age 25+:	3,282,252
High School graduate or higher:	84.9%
Bachelor's degree or higher:	24.2%
Graduate or professional degree:	8.8%

Housing

Total Housing Units:	2,218,391
Percent Occupied:	83.2%
Owner Occupied:	67.9%
Renter Occupied:	32.1%
Percent Vacant:	16.8%

Occupied: Owner / Renter — Vacant
U.S. Split: 63.0% / 37.0%

Population Density

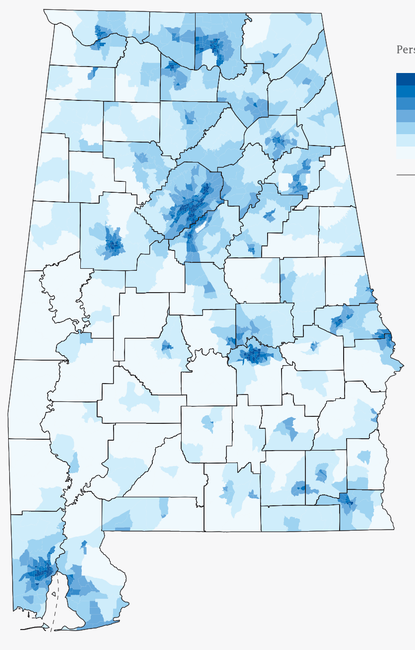

Map Source: 2011-2015 American Community Survey 5-Year Estimates
Data Source: 2015 American Community Survey 1-Year Estimates
Note: Figures may not add to 100% due to rounding.
Data are based on a sample and are subject to sampling variability. Percentages may not be statistically different when compared to U.S. percentage.

For more information on the American Community Survey, visit ***census.gov/acs***.

For Congressional District data, visit ***census.gov/mycd***.