117th Congress of the United States

COLORADO

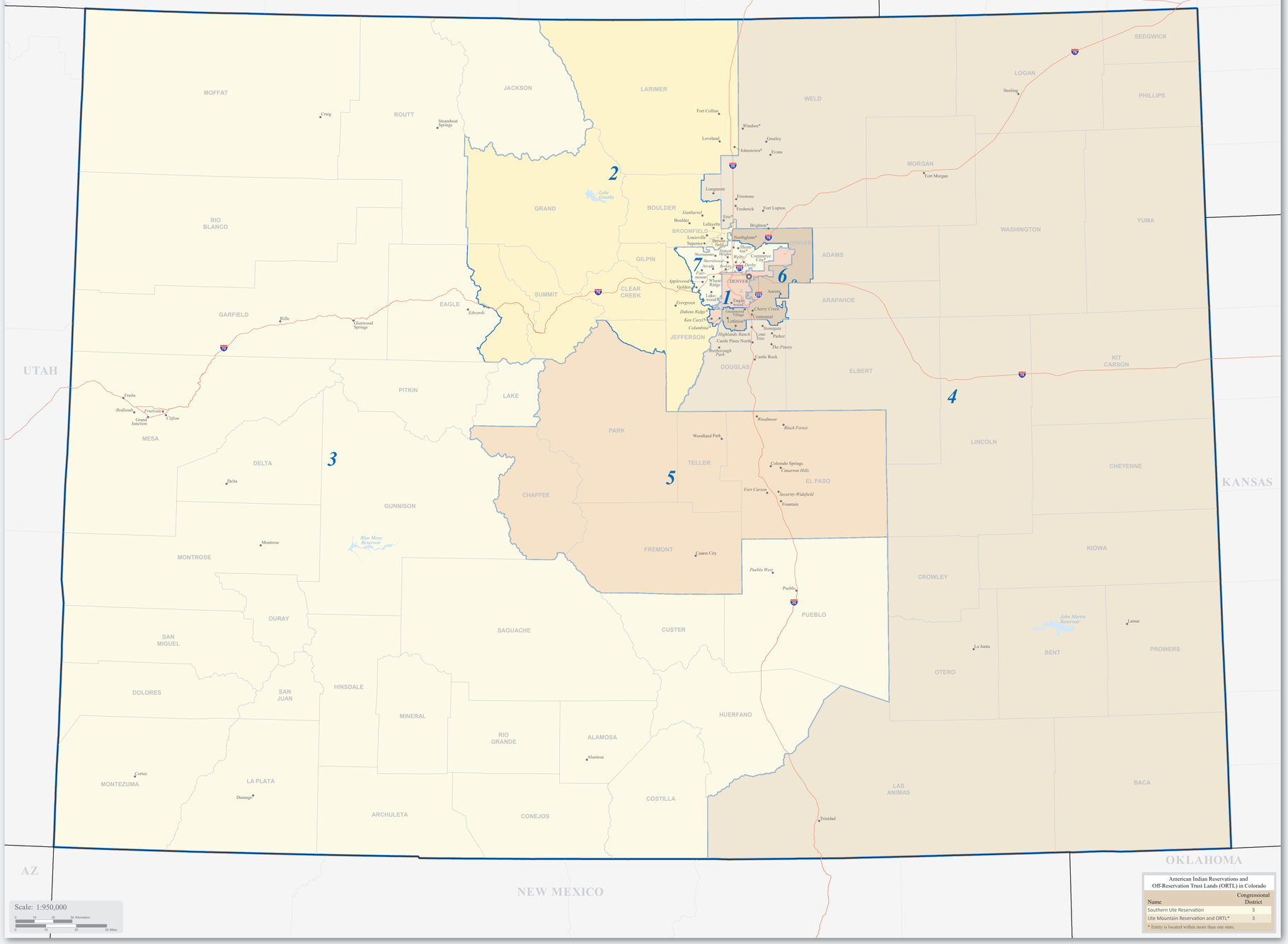

Scale: 1:950,000

American Indian Reservations and Off-Reservation Trust Lands (ORTL) in Colorado	
Name	Congressional District
Southern Ute Reservation	3
Ute Mountain Reservation and ORTL*	3

* Entity is located within more than one state.

Number of Congressional Districts by State

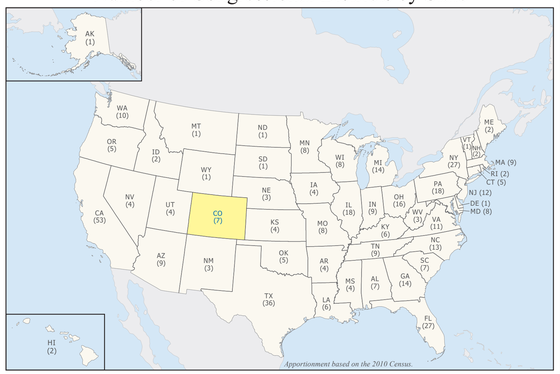

Colorado Profile

Population Density

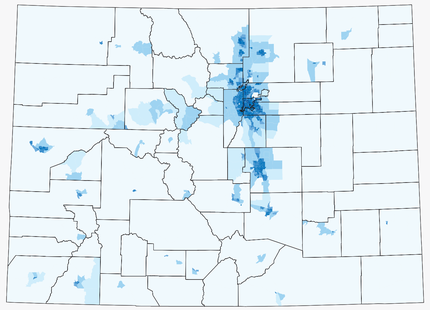

Population

Total Population:	5,456,574
Age - Under 5:	*6.1%*
Age - 5 to 19:	*19.6%*
Age - 20 to 24:	*7.0%*
Age - 25 to 34:	*15.2%*
Age - 35 to 44:	*13.5%*
Age - 45 to 54:	*13.0%*
Age - 55 to 64:	*12.5%*
Age - 65+:	*13.0%*
Median Age:	36.4
Percent Male:	50.2%
Percent Female:	49.8%
Veterans 18 years and older:	375,904

For more information on the American Community Survey, visit **census.gov/acs**.

Education

Total Population, Age 25+:	3,671,853
High School graduate or higher:	*91.2%*
Bachelor's degree or higher:	*39.2%*
Graduate or professional degree:	*14.5%*

Housing

Total Housing Units:	2,309,122
Percent Occupied:	89.8%
Owner Occupied:	*63.7%*
Renter Occupied:	*36.3%*
Percent Vacant:	10.2%

Occupied: Owner / Renter; Vacant
U.S. Span: 63.0% / 37.0%

For Congressional District data, visit **census.gov/mycd**.

Race & Hispanic Origin

One Race	
White:	*84.4%*
Black or African American:	*4.1%*
American Indian and Alaska Native:	*0.9%*
Asian:	*3.0%*
Native Hawaiian and Other Pacific Islander:	*0.2%*
Some Other Race:	*3.8%*
Two or More Races:	3.5%
Hispanic or Latino (of any race):	21.3%

Map Source: 2011-2015 American Community Survey 5-Year Estimates
Data Source: 2015 American Community Survey 1-Year Estimates
Note: Figures may not add to 100% due to rounding.

Data are based on a sample and are subject to sampling variability. Percentages may not be statistically different when compared to U.S. percentage.

Map Legend

- 2 — Congressional District Boundary
- Congressional District Area
- KANSAS — State or Statistically Equivalent Entity
- ERIE — County or Statistically Equivalent Entity
- OLYMPIA — State Capital
- Collinsville — Selected Incorporated Place†
- Turley — Selected Census Designated Place (CDP)†
- Lake Champlain — Water Body
- 70 — Interstate Highway

†Labels for places located within more than one Congressional District include a '*'.

Congressional districts are those in effect for the 117th Congress of the United States (January 2021-2023); all other legal boundaries and names are as of January 1, 2010. The boundaries shown on this map are for Census Bureau statistical data collection and tabulation purposes only; their depiction and designation for statistical purposes does not constitute a determination of jurisdictional authority or rights of ownership or entitlement.

Source: U.S. Census Bureau's MAF/TIGER database (TAB10)
Projection: State-based Albers Equal Area

For general information, contact the Congressional Affairs Office at (301) 763-6100. For more information regarding congressional district plans as a result of the 2010 Census, redistricting, and voting rights data, contact the Census Redistricting and Voting Rights Data Office at (301) 763–4039 or www.census.gov/rdo. For information regarding other U.S. Census Bureau products, visit www.census.gov.

United States Census Bureau