117th Congress of the United States

DISTRICT OF COLUMBIA

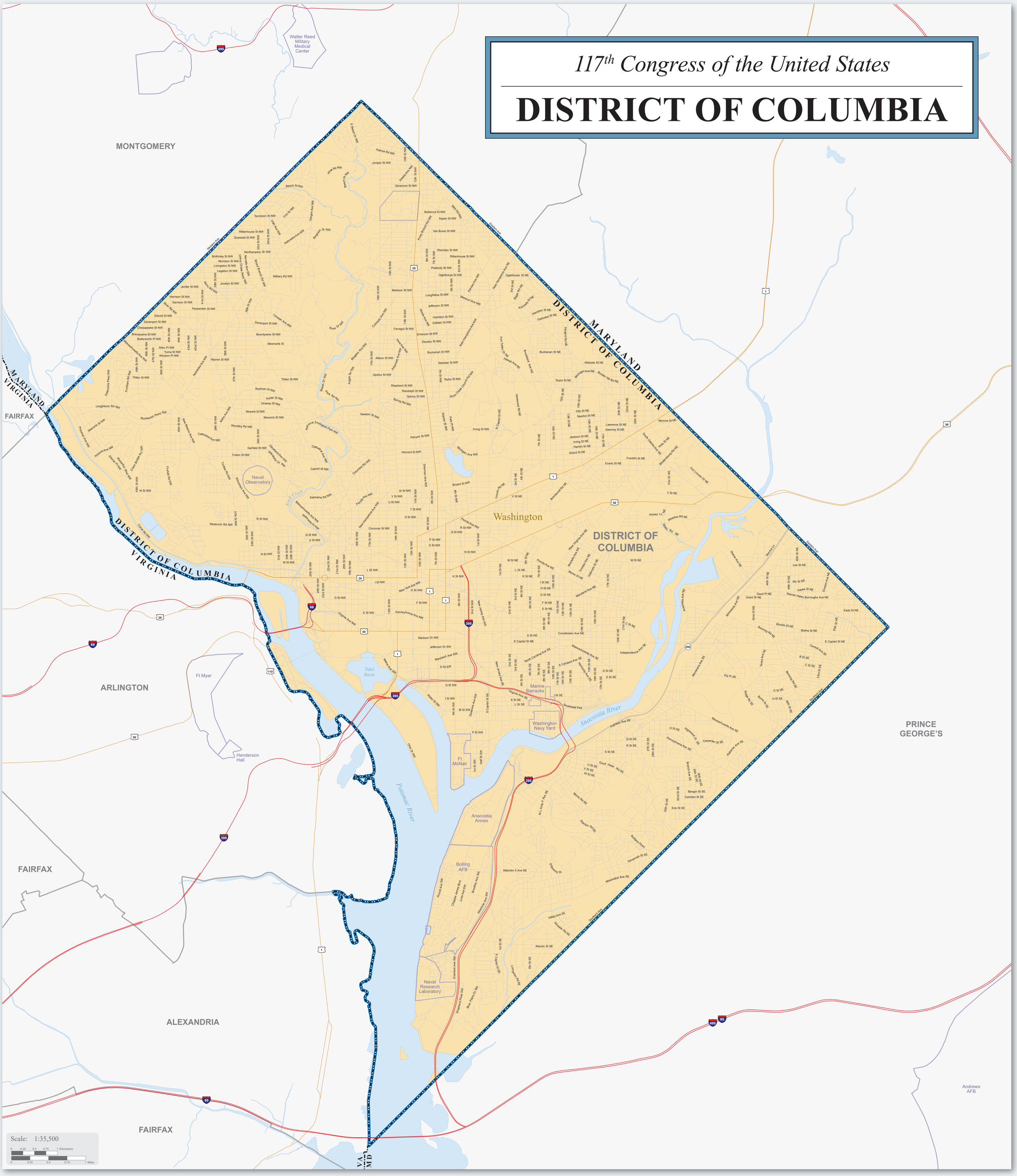

Map Legend

- District of Columbia
- KANSAS / OKLAHOMA — State or Statistically Equivalent Entity
- ERIE — County or Statistically Equivalent Entity
- Collinsville — Incorporated Place (Within District of Columbia)
- Fort Belvoir — Military Installation
- Bristol Hbr — Water Body
- 44 — Interstate
- 56 — U.S. Highway
- 32 — State Highway or State Recognized Road
- Walton St — Other Road or Ferry

Congressional districts are those in effect for the 117th Congress of the United States (January 2021-2023); all other legal boundaries and names are as of January 1, 2010. The boundaries shown on this map are for Census Bureau statistical data collection and tabulation purposes only; their depiction and designation for statistical purposes does not constitute a determination of jurisdictional authority or rights of ownership or entitlement.

Source: U.S. Census Bureau's MAF/TIGER database (TAB10)
Projection: State-based Alber's Equal Area

For general information, contact the Congressional Affairs Office at (301) 763-6100. For more information regarding congressional district plans as a result of the 2010 Census, redistricting, and voting rights data, contact the Census Redistricting and Voting Rights Data Office at (301) 763-4039 or www.census.gov/rdo. For information regarding other U.S. Census Bureau products, visit www.census.gov.

Location of the District of Columbia

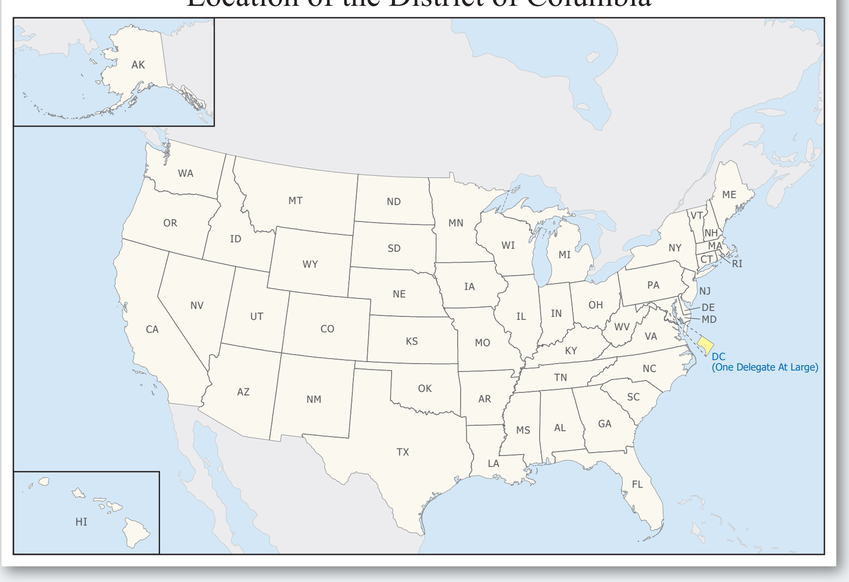

United States Census Bureau

District of Columbia Profile

Population

Total Population:	672,228
Age - Under 5:	*6.4%*
Age - 5 to 19:	*14.5%*
Age - 20 to 24:	*8.7%*
Age - 25 to 34:	*22.7%*
Age - 35 to 44:	*14.3%*
Age - 45 to 54:	*11.5%*
Age - 55 to 64:	*10.4%*
Age - 65+:	*11.4%*
Median Age:	33.8
Percent Male:	47.6%
Percent Female:	52.4%
Veterans 18 years and older:	25,963

Race & Hispanic Origin

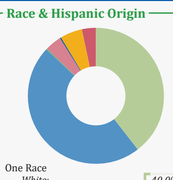

One Race	
White:	*40.0%*
Black or African American:	*47.4%*
American Indian and Alaska Native:	*0.2%*
Asian:	*3.9%*
Native Hawaiian and Other Pacific Islander:	*0.1%*
Some Other Race:	*5.2%*
Two or More Races:	3.2%
Hispanic or Latino (of any race):	10.6%

Education

Total Population, Age 25+:	472,884
High School graduate or higher:	*89.8%*
Bachelor's degree or higher:	*56.7%*
Graduate or professional degree:	*32.9%*

Housing

Total Housing Units:	309,596
Percent Occupied:	91.0%
Owner Occupied:	*39.9%*
Renter Occupied:	*60.1%*
Percent Vacant:	9.0%

Occupied: *Owner* / *Renter* — Vacant
U.S. Split: 63.0% | 37.0%

Population Density

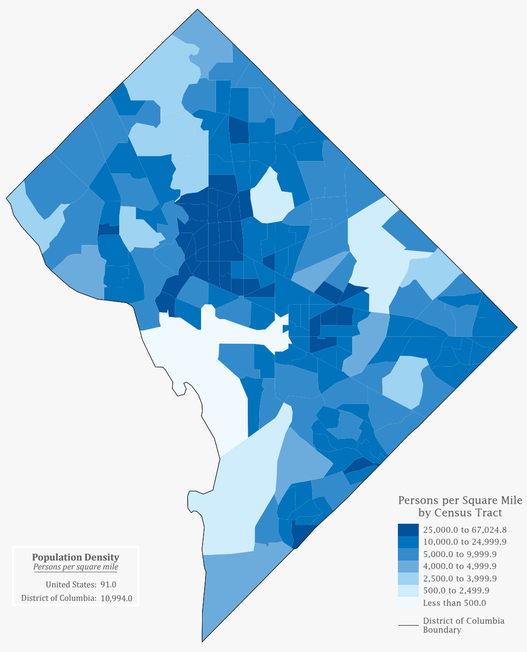

Population Density
Persons per square mile
United States: 91.0
District of Columbia: 10,994.0

Map Source: 2011-2015 American Community Survey 5-Year Estimates
Data Source: 2015 American Community Survey 1-Year Estimates
Note: Figures may not add to 100% due to rounding.
Data are based on a sample and are subject to sampling variability. Percentages may not be statistically different when compared to U.S. percentage.

For more information on the American Community Survey, visit ***census.gov/acs***.

For Congressional District data, visit ***census.gov/mycd***.