117th Congress of the United States

Guam

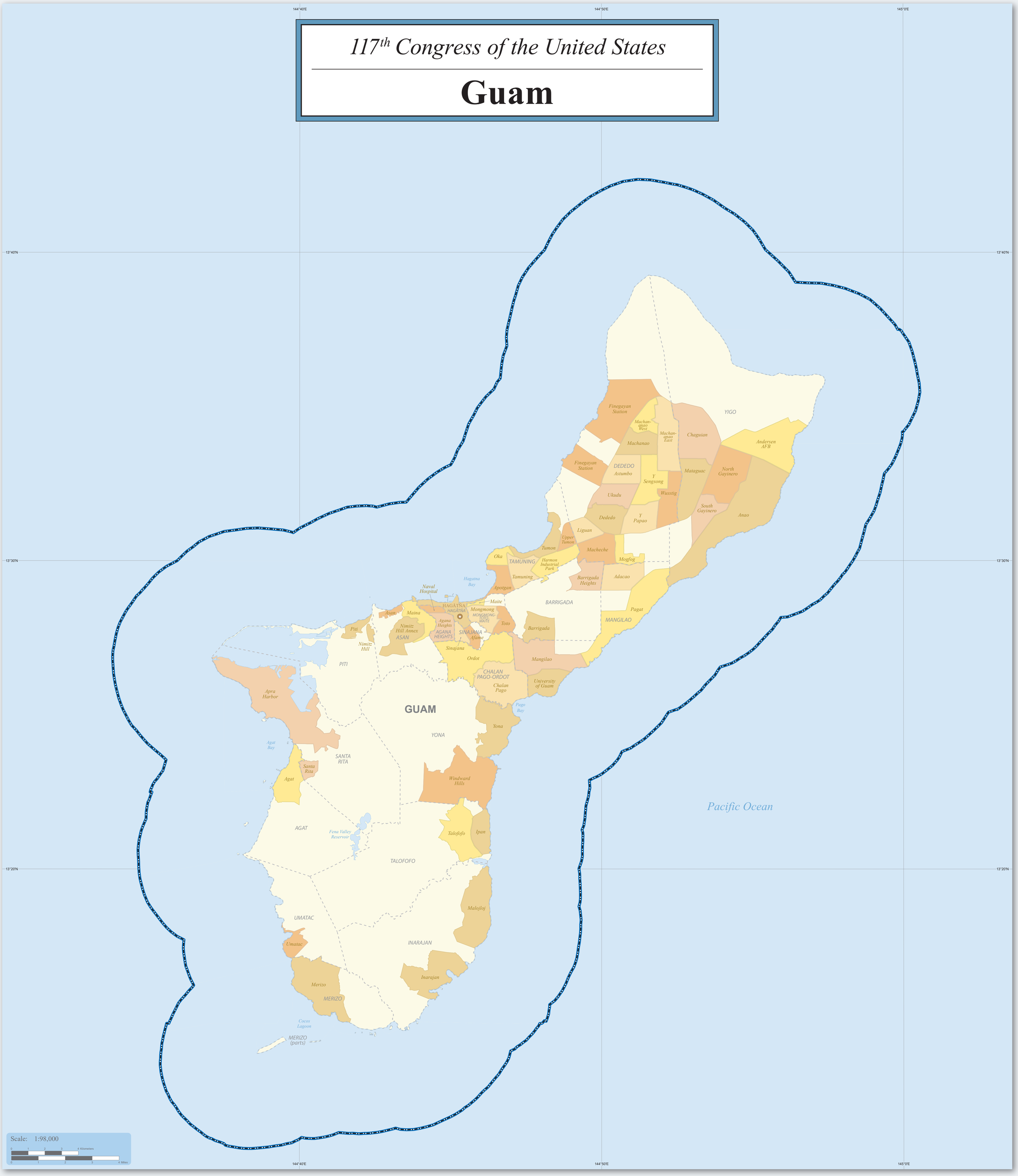

Map Legend

- Guam
- State or Statistically Equivalent Entity
- GUAM — County or Statistically Equivalent Entity
- YIGO — Municipality (County Subdivision)
- HAGÅTÑA — Capital
- Dededo — Census Designated Place (CDP)
- Cocos Lagoon — Water Body

Congressional districts are those in effect for the 117th Congress of the United States (January 2021-2023); all other legal boundaries and names are as of January 1, 2010. The boundaries shown on this map are for Census Bureau statistical data collection and tabulation purposes only; their depiction and designation for statistical purposes does not constitute a determination of jurisdictional authority or rights of ownership or entitlement.

Source: U.S. Census Bureau's MAF/TIGER database (TAB10)
Projection: Guam-based Alber's Equal Area

For general information, contact the Congressional Affairs Office at (301) 763-6100. For more information regarding congressional district plans as a result of the 2010 Census, redistricting, and voting rights data, contact the Census Redistricting and Voting Rights Data Office at (301) 763-4039 or www.census.gov/rdo. For information regarding other U.S. Census Bureau products, visit www.census.gov.

Location of Guam

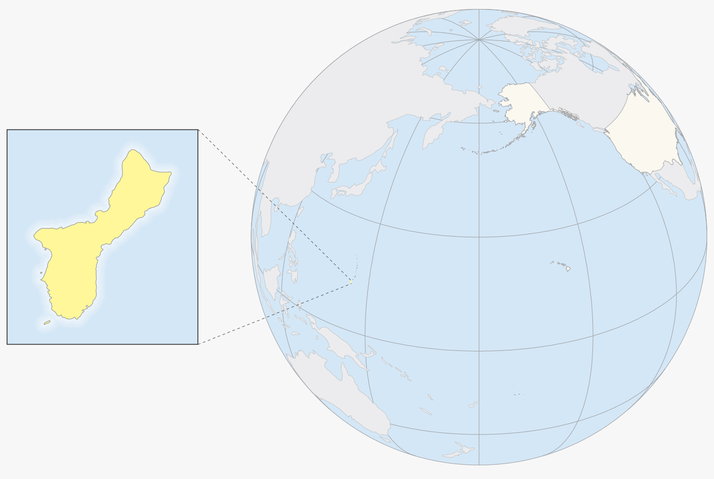

United States Census Bureau

Guam Profile

Population

Total Population:	159,358
Age - Under 5:	*14,289*
Age - 5 to 17:	*38,023*
Age - 18 to 24:	*17,793*
Age - 25 to 39:	*32,496*
Age - 40 to 54:	*31,934*
Age - 55 to 64:	*14,076*
Age - 65+:	*10,747*
Percent Male:	51.2%
Percent Female:	48.8%
Persons per Square Mile:	759.6

Housing

Total Housing Units:	50,567
Percent Occupied:	83.1%
Percent Owner-Occupied:	*50.3%*
Percent Renter-Occupied:	*49.7%*
Percent Vacant:	16.9%

Land

Total Land Area (square miles):	209.80
Percent Land Area - Urban:	31.1%
Percent Land Area - Rural:	68.9%

Geographic Entity Tallies

Congressional Districts/ Delegate Districts:	1
Counties/Statistically Equivalent Entities:	1
Municipalities (County Subdivisions):	19
Incorporated Places:	0
Census Designated Places:	57
ZIP Code Tabulation Areas:	9
Census Tracts:	56

Five Most Populous Places: 2010

Dededo	6,386
Machanao	5,930
Apotgan	5,928
Mangilao	5,805
Liguan	5,735

Source: 2010 Census
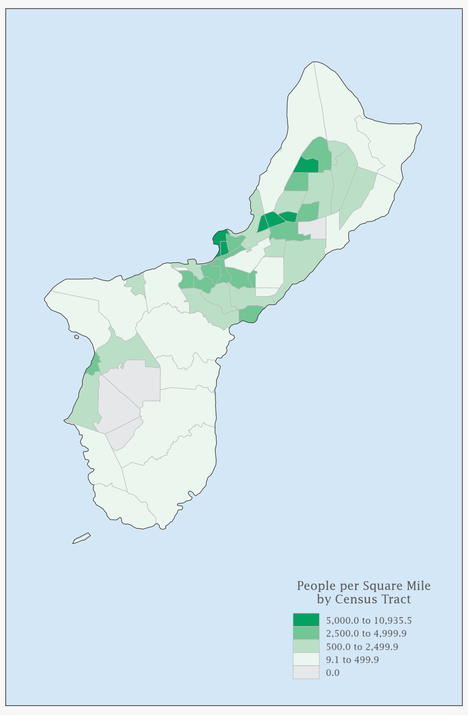
Population Density: 2010