117th Congress of the United States

INDIANA

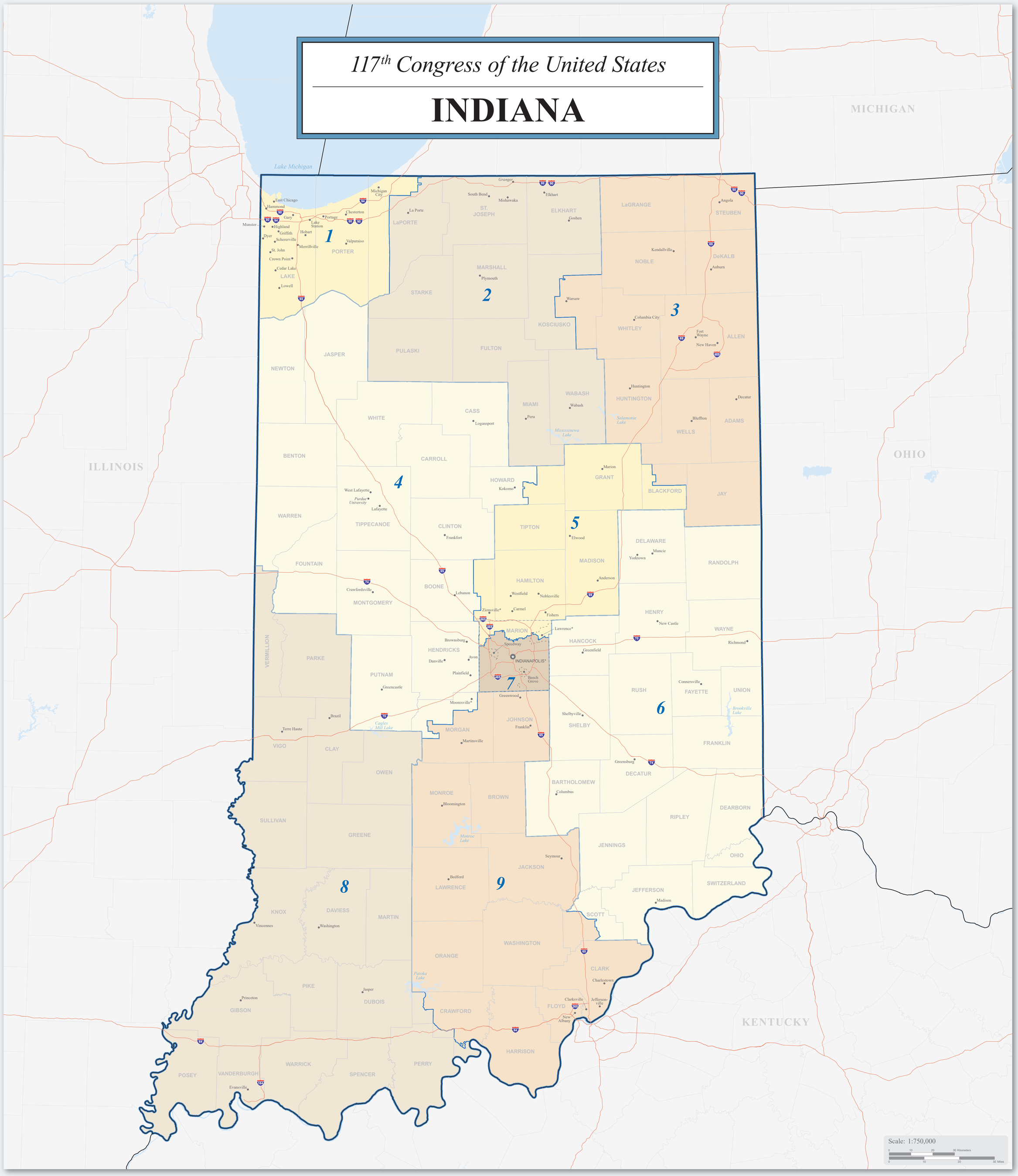

Map Legend

- 2 — Congressional District Boundary
- Congressional District Area
- KANSAS — State or Statistically Equivalent Entity
- ERIE — County or Statistically Equivalent Entity
- BUTTE-SILVER BOW — Consolidated City†
- State Capital
- Collinsville — Selected Incorporated Place†
- Turley — Selected Census Designated Place (CDP)
- Lake Champlain — Water Body
- 44 — Interstate Highway

†Labels for places located within more than one Congressional District include a '*'.

Congressional districts are those in effect for the 117th Congress of the United States (January 2021-2023); all other legal boundaries and names are as of January 1, 2010. The boundaries shown on this map are for Census Bureau statistical data collection and tabulation purposes only; their depiction and designation for statistical purposes does not constitute a determination of jurisdictional authority or rights of ownership or entitlement.

Source: U.S. Census Bureau's MAF/TIGER database (TAB10)
Projection: State-based Alber's Equal Area

For general information, contact the Congressional Affairs Office at (301) 763-6100. For more information regarding congressional district plans as a result of the 2010 Census, redistricting, and voting rights data, contact the Census Redistricting and Voting Rights Data Office at (301) 763-4039 or www.census.gov/rdo. For information regarding other U.S. Census Bureau products, visit www.census.gov.

Number of Congressional Districts by State

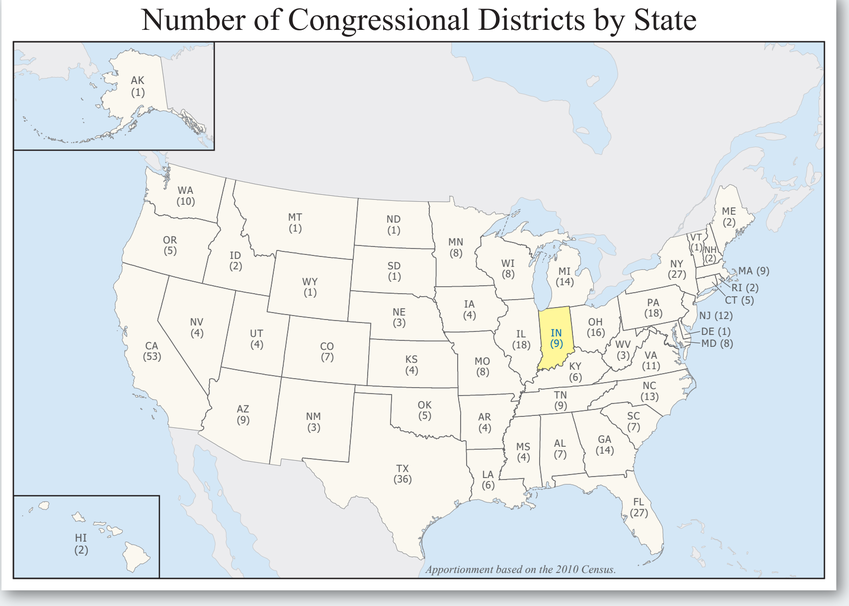

Indiana Profile

Population

Total Population:	6,619,680
Age - Under 5:	*6.3%*
Age - 5 to 19:	*20.4%*
Age - 20 to 24:	*7.3%*
Age - 25 to 34:	*12.7%*
Age - 35 to 44:	*12.4%*
Age - 45 to 54:	*13.3%*
Age - 55 to 64:	*12.9%*
Age - 65+:	*14.6%*
Median Age:	37.5
Percent Male:	49.1%
Percent Female:	50.9%
Veterans 18 years and older:	389,897

Race & Hispanic Origin

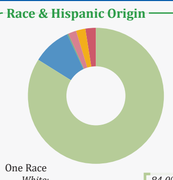

One Race	
White:	*84.0%*
Black or African American:	*9.1%*
American Indian and Alaska Native:	*0.2%*
Asian:	*2.1%*
Native Hawaiian and Other Pacific Islander:	*0.0%*
Some Other Race:	*2.1%*
Two or More Races:	2.4%
Hispanic or Latino (of any race):	6.6%

Education

Total Population, Age 25+:	4,363,573
High School graduate or higher:	*88.2%*
Bachelor's degree or higher:	*24.9%*
Graduate or professional degree:	*9.0%*

Housing

Total Housing Units:	2,841,450
Percent Occupied:	88.5%
Owner Occupied:	*68.2%*
Renter Occupied:	*31.8%*
Percent Vacant:	11.5%

Occupied — Vacant
Owner — Renter
U.S. Split: 63.0% | 37.0%

Population Density

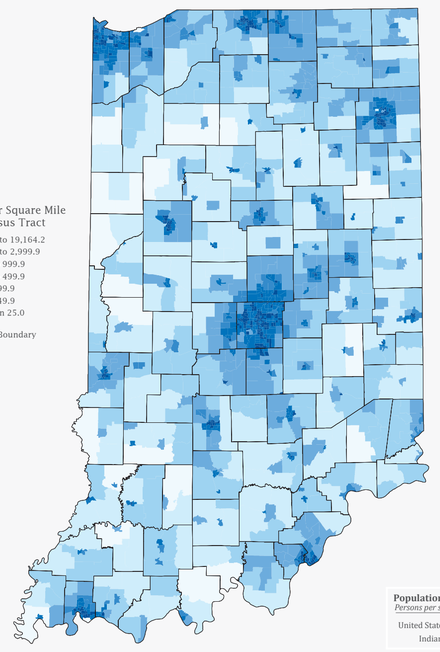

Map Source: 2011-2015 American Community Survey 5-Year Estimates
Data Source: 2015 American Community Survey 1-Year Estimates
Note: Figures may not add to 100% due to rounding.
Data are based on a sample and are subject to sampling variability. Percentages may not be statistically different when compared to U.S. percentage.

For more information on the American Community Survey, visit ***census.gov/acs***.

For Congressional District data, visit ***census.gov/mycd***.

United States™ Census Bureau