117th Congress of the United States

LOUISIANA

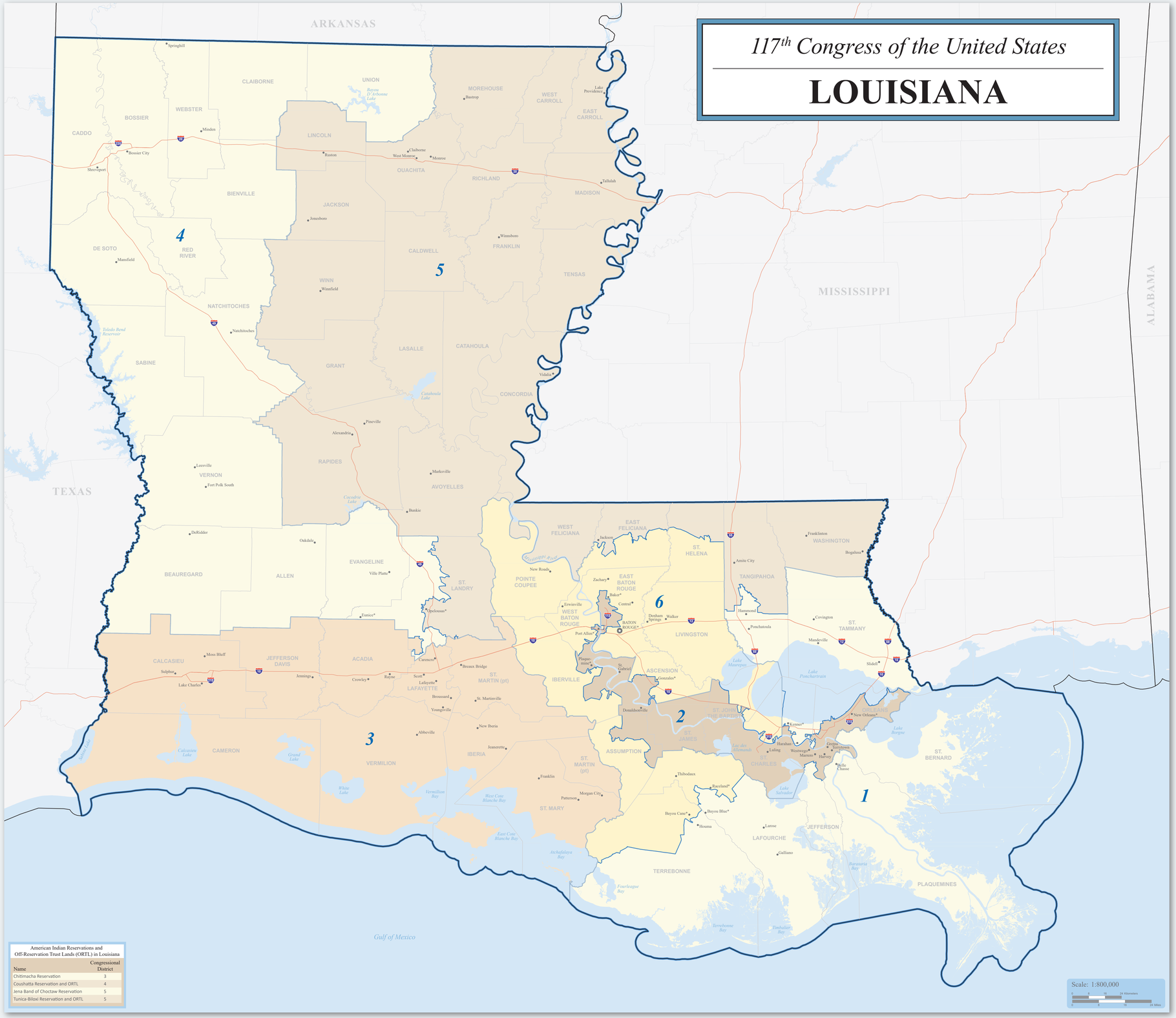

American Indian Reservations and Off-Reservation Trust Lands (ORTL) in Louisiana

Name	Congressional District
Chitimacha Reservation	3
Coushatta Reservation and ORTL	4
Jena Band of Choctaw Reservation	5
Tunica-Biloxi Reservation and ORTL	5

Number of Congressional Districts by State

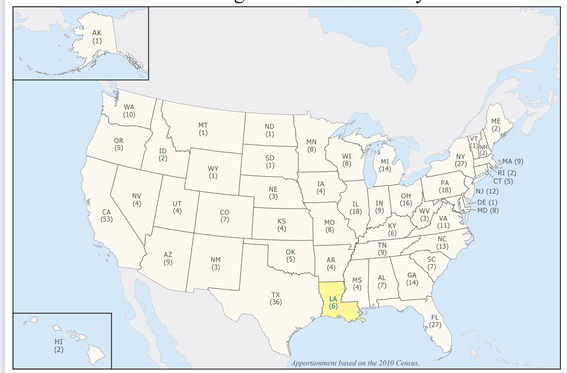

Louisiana Profile

Population Density

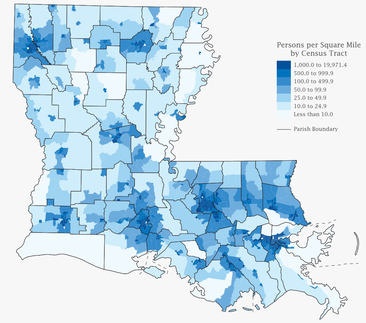

Population

Total Population:	4,670,724
Age - Under 5:	*6.5%*
Age - 5 to 19:	*20.1%*
Age - 20 to 24:	*7.1%*
Age - 25 to 34:	*14.4%*
Age - 35 to 44:	*12.4%*
Age - 45 to 54:	*12.8%*
Age - 55 to 64:	*12.7%*
Age - 65+:	*14.0%*
Median Age:	36.4
Percent Male:	48.9%
Percent Female:	51.1%
Veterans 18 years and older:	259,811

For more information on the American Community Survey, visit **census.gov/acs**.

Education

Total Population, Age 25+:	3,095,255
High School graduate or higher:	*84.6%*
Bachelor's degree or higher:	*23.2%*
Graduate or professional degree:	*8.0%*

Housing

Total Housing Units:	2,024,737
Percent Occupied:	85.8%
Owner Occupied:	*64.6%*
Renter Occupied:	*35.4%*
Percent Vacant:	14.2%

Occupied: Owner 64.6% | Renter 35.4%; Vacant: U.S. Split: 63.0% | 37.0%

For Congressional District data, visit **census.gov/mycd**.

Race & Hispanic Origin

One Race	
White:	*62.4%*
Black or African American:	*32.2%*
American Indian and Alaska Native:	*0.5%*
Asian:	*1.7%*
Native Hawaiian and Other Pacific Islander:	*0.0%*
Some Other Race:	*1.1%*
Two or More Races:	2.1%
Hispanic or Latino (of any race):	4.9%

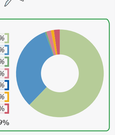

Map Source: 2011-2015 American Community Survey 5-Year Estimates
Data Source: 2015 American Community Survey 1-Year Estimates
Note: Figures may not add to 100% due to rounding.

Data are based on a sample and are subject to sampling variability. Percentages may not be statistically different when compared to U.S. percentage.

Map Legend

- 2 — Congressional District Boundary
- Congressional District Area
- KANSAS — State or Statistically Equivalent Entity
- ERIE — Parish
- OLYMPIA — State Capital†
- Collinsville — Selected Place†
- Lake Champlain — Water Body
- 49 — Interstate Highway

† Labels for places located within more than one Congressional District include a '*'.

Congressional districts are those in effect for the 117th Congress of the United States (January 2021-2023); all other legal boundaries and names are as of January 1, 2010. The boundaries shown on this map are for Census Bureau statistical data collection and tabulation purposes only; their depiction and designation for statistical purposes does not constitute a determination of jurisdictional authority or rights of ownership or entitlement.

Source: U.S. Census Bureau's MAF/TIGER database (TAB10)
Projection: State-based Alber's Equal Area

For general information, contact the Congressional Affairs Office at (301) 763-6100. For more information regarding congressional district plans as a result of the 2010 Census, redistricting, and voting rights data, contact the Census Redistricting and Voting Rights Data Office at (301) 763-4039 or www.census.gov/rdo. For information regarding other U.S. Census Bureau products, visit www.census.gov.

United States™ Census Bureau