117th Congress of the United States

MISSOURI

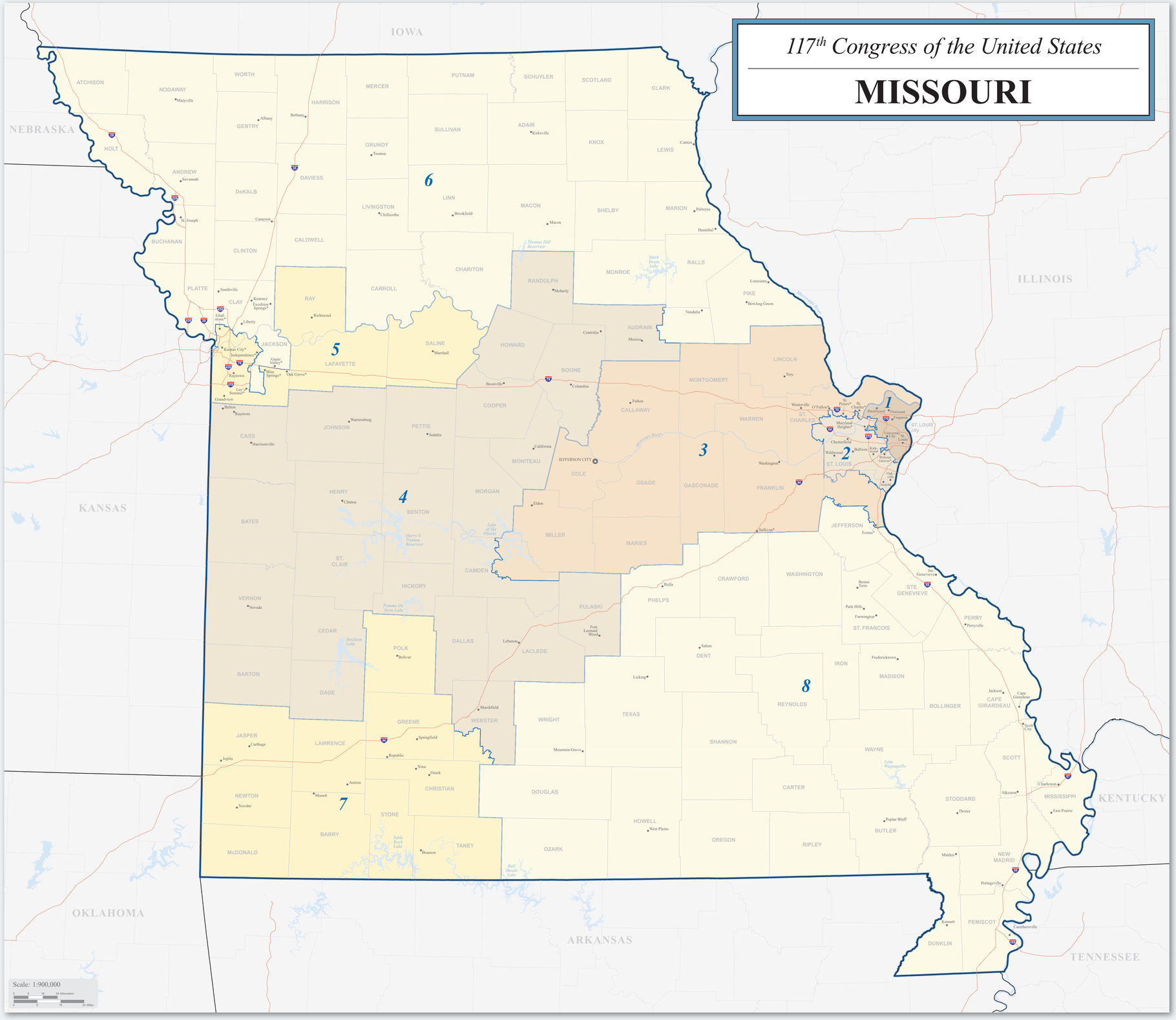

Number of Congressional Districts by State

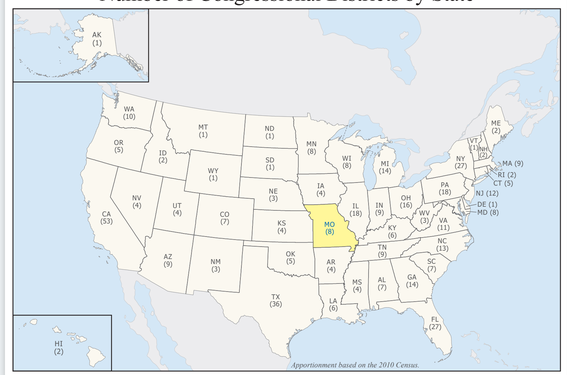

Missouri Profile

Population Density

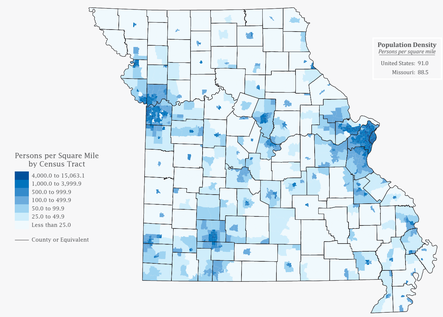

Population

Total Population:	6,083,672
Age - Under 5:	6.2%
Age - 5 to 19:	19.5%
Age - 20 to 24:	7.0%
Age - 25 to 34:	13.1%
Age - 35 to 44:	12.1%
Age - 45 to 54:	13.3%
Age - 55 to 64:	13.3%
Age - 65+:	15.6%
Median Age:	38.4
Percent Male:	49.0%
Percent Female:	51.0%
Veterans 18 years and older:	418,271

For more information on the American Community Survey, visit **census.gov/acs**.

Education

Total Population, Age 25+:	4,097,212
High School graduate or higher:	88.9%
Bachelor's degree or higher:	27.8%
Graduate or professional degree:	10.6%

Housing

Total Housing Units:	2,746,644
Percent Occupied:	86.4%
Owner Occupied:	66.1%
Renter Occupied:	32.9%
Percent Vacant:	13.6%

Occupied: Owner, Renter; Vacant
U.S. Split: 63.8% | 37.0%

For Congressional District data, visit **census.gov/mycd**.

Race & Hispanic Origin

One Race	
White:	82.4%
Black or African American:	11.7%
American Indian and Alaska Native:	0.4%
Asian:	1.9%
Native Hawaiian and Other Pacific Islander:	0.1%
Some Other Race:	1.1%
Two or More Races:	2.5%
Hispanic or Latino (of any race):	4.0%

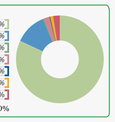

Map Source: 2011-2015 American Community Survey 5-Year Estimates

Data Source: 2015 American Community Survey 1-Year Estimates

Note: Figures may not add to 100% due to rounding.

Data are based on a sample and are subject to sampling variability. Percentages may not be statistically different when compared to U.S. percentage.

Map Legend

- Congressional District Boundary
- Congressional District Area
- KANSAS — State or Statistically Equivalent Entity
- ERIE — County or Statistically Equivalent Entity
- OLYMPIA — State Capital
- Collinsville — Selected Place†
- Lake Champlain — Water Body
- Interstate Highway

† Labels for places located within more than one Congressional District include a '*'.

Congressional districts are those in effect for the 117th Congress of the United States (January 2021-2023); all other legal boundaries and names are as of January 1, 2010. The boundaries shown on this map are for Census Bureau statistical data collection and tabulation purposes only; their depiction and designation for statistical purposes does not constitute a determination of jurisdictional authority or rights of ownership or entitlement.

Source: U.S. Census Bureau's MAF/TIGER database (TAB10)
Projection: State-based Alber's Equal Area

For general information, contact the Congressional Affairs Office at (301) 763-6100. For more information regarding congressional district plans as a result of the 2010 Census, redistricting, and voting rights data, contact the Census Redistricting and Voting Rights Data Office at (301) 763-4039 or www.census.gov/rdo. For information regarding other U.S. Census Bureau products, visit www.census.gov.

United States Census Bureau