117th Congress of the United States

Commonwealth of the Northern Mariana Islands

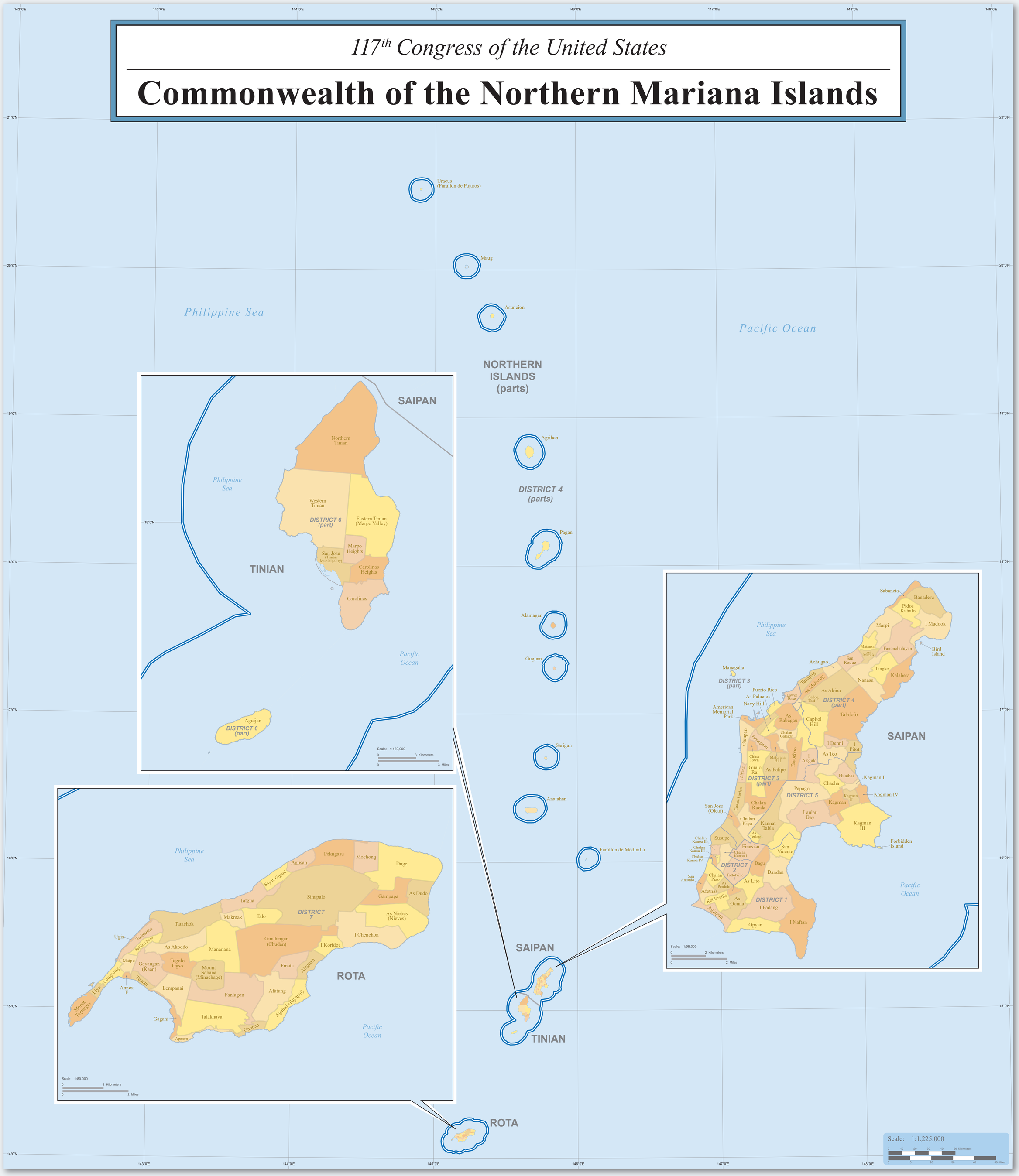

Map Legend

- Commonwealth of the Northern Mariana Islands
- TINIAN — Municipality (County Equivalent)
- DISTRICT 5 — Election District (County Subdivision)
- Fananganan — Village (Incorporated Place)
- Pacific Ocean — Water Body

Congressional districts are those in effect for the 117th Congress of the United States (January 2021-2023); all other legal boundaries and names are as of January 1, 2010. The boundaries shown on this map are for Census Bureau statistical data collection and tabulation purposes only; their depiction and designation for statistical purposes does not constitute a determination of jurisdictional authority or rights of ownership or entitlement.

Source: U.S. Census Bureau's MAF/TIGER database (TAB10)
Projection: Commonwealth of the Northern Mariana Islands-based Alber's Equal Area

For general information, contact the Congressional Affairs Office at (301) 763-6100. For more information regarding congressional district plans as a result of the 2010 Census, redistricting, and voting rights data, contact the Census Redistricting and Voting Rights Data Office at (301) 763-4039 or www.census.gov/rdo. For information regarding other U.S. Census Bureau products, visit www.census.gov.

Location of Commonwealth of the Northern Mariana Islands

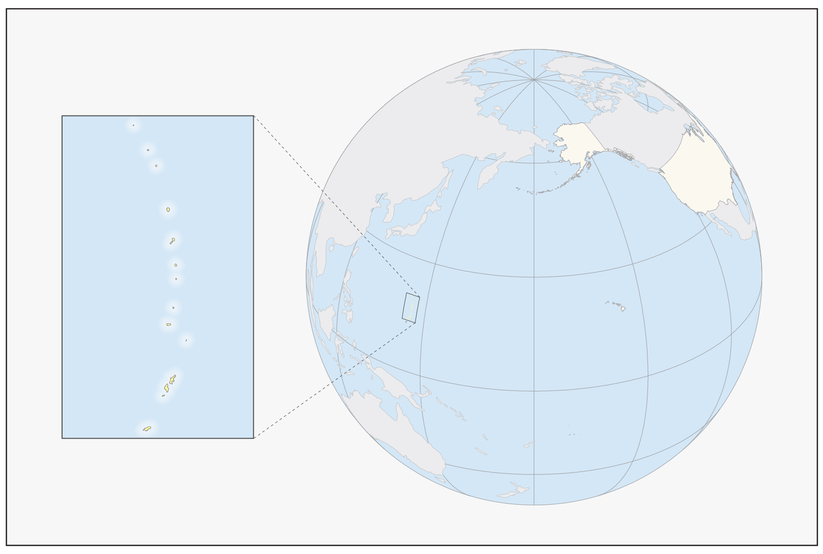

United States Census Bureau

Commonwealth of the Northern Mariana Islands Profile

Population

Total Population:	53,883
Age - Under 5:	*4,827*
Age - 5 to 17:	*12,322*
Age - 18 to 24:	*4,132*
Age - 25 to 39:	*11,982*
Age - 40 to 54:	*14,898*
Age - 55 to 64:	*4,156*
Age - 65+:	*1,566*
Percent Male:	51.5%
Percent Female:	48.5%
Persons per Square Mile:	295.5

Housing

Total Housing Units:	20,850
Percent Occupied:	76.9%
Percent Owner-Occupied:	*28.3%*
Percent Renter-Occupied:	*71.7%*
Percent Vacant:	23.1%

Land

Total Land Area (square miles):	182.33
Percent Land Area - Urban:	14.7%
Percent Land Area - Rural:	85.3%

Geographic Entity Tallies

Congressional Districts/ Delegate Districts:	1
Municipalities (County Equivalents):	4
Election Districts (County Subdivisions):	8
Villages (Incorporated Places):	135
Census Designated Places:	0
ZIP Code Tabulation Areas:	3
Census Tracts:	22

Five Most Populous Places: 2010

Garapan	3,983
Dandan	3,280
Koblerville	2,493
Finasisu	2,451
Kagman III	2,402

Source: 2010 Census
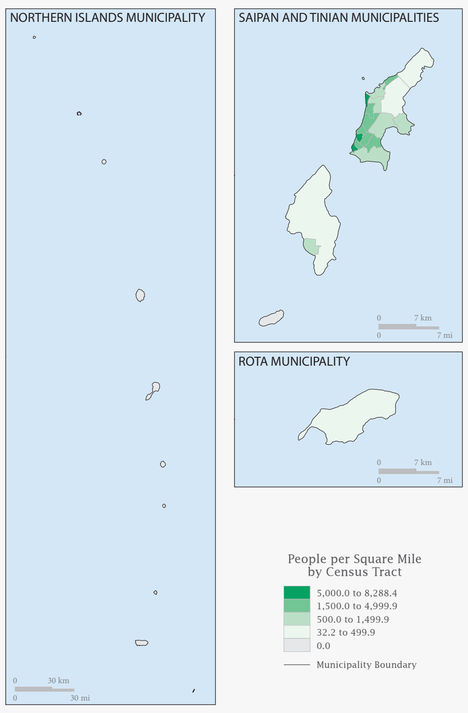
Population Density: 2010