117th Congress of the United States

NEW HAMPSHIRE

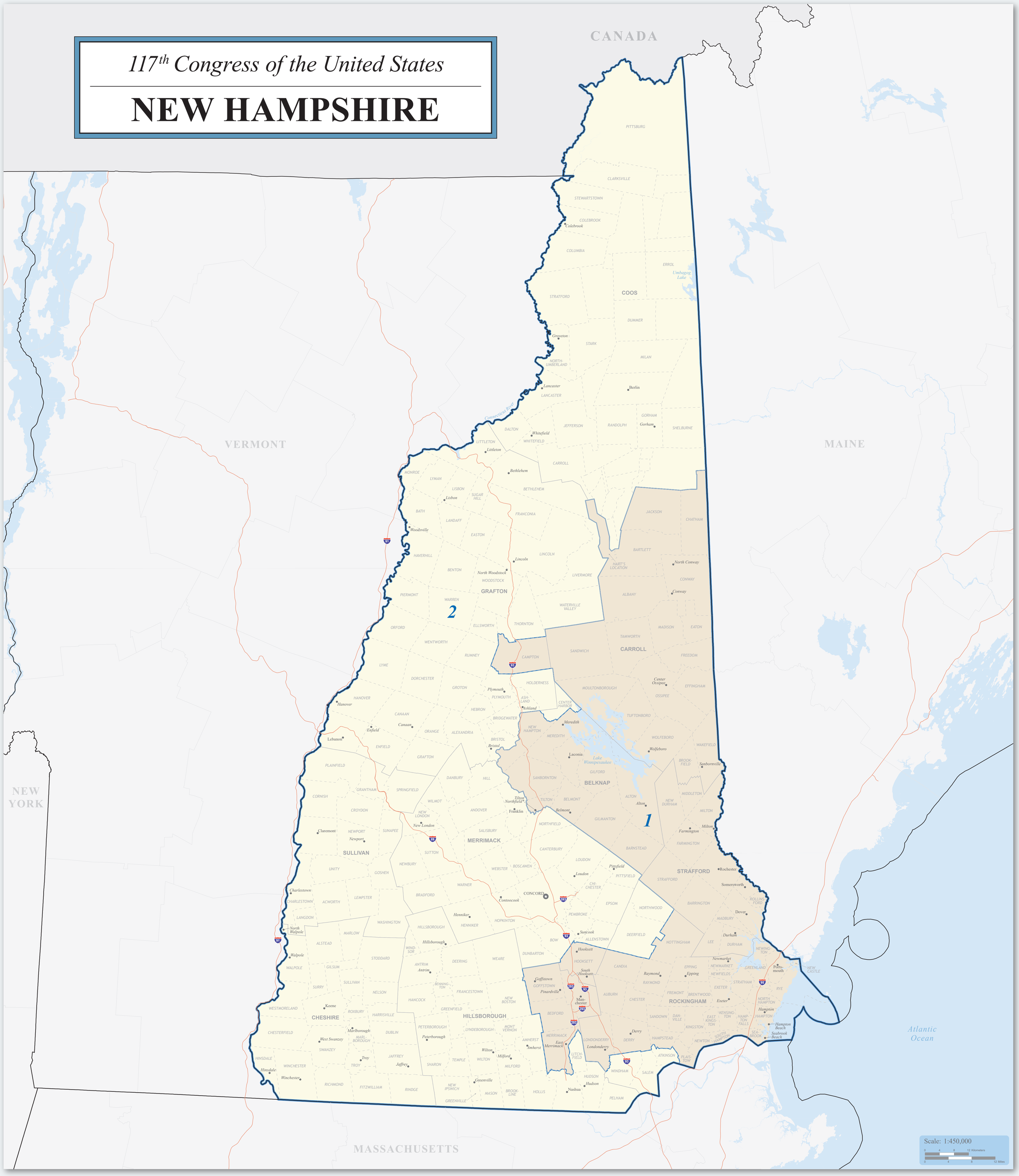

Map Legend

- 2 — Congressional District Boundary
- Congressional District Area
- KANSAS — State or Statistically Equivalent Entity
- ERIE — County or Statistically Equivalent Entity
- CANEY — Minor Civil Division (MCD)°
- OLYMPIA — State Capital
- Collinsville — Selected Incorporated Place
- Turley — Selected Census Designated Place (CDP)†
- Lake Champlain — Water Body
- 44 — Interstate Highway

° Only Governmental MCDs are labeled.
† Labels for places located within more than one Congressional District include a '*'.

Congressional districts are those in effect for the 117th Congress of the United States (January 2021-2023); all other legal boundaries and names are as of January 1, 2010. The boundaries shown on this map are for Census Bureau statistical data collection and tabulation purposes only; their depiction and designation for statistical purposes does not constitute a determination of jurisdictional authority or rights of ownership or entitlement.

Source: U.S. Census Bureau's MAF/TIGER database (TAB10)
Projection: State-based Alber's Equal Area

For general information, contact the Congressional Affairs Office at (301) 763-6100. For more information regarding congressional district plans as a result of the 2010 Census, redistricting, and voting rights data, contact the Census Redistricting and Voting Rights Data Office at (301) 763-4039 or www.census.gov/rdo. For information regarding other U.S. Census Bureau products, visit www.census.gov.

Number of Congressional Districts by State

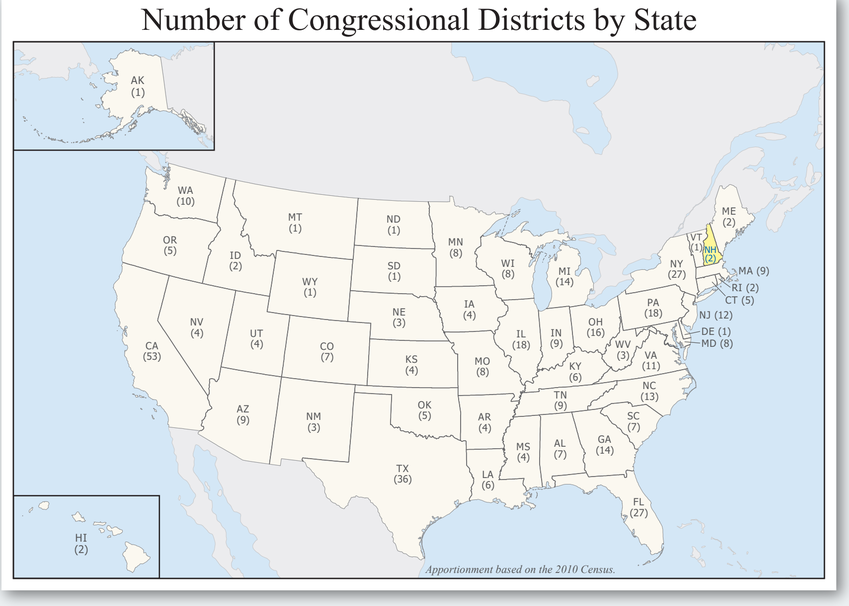

United States Census Bureau

New Hampshire Profile

Population

Total Population:	1,330,608
Age - Under 5:	4.8%
Age - 5 to 19:	18.1%
Age - 20 to 24:	6.7%
Age - 25 to 34:	11.7%
Age - 35 to 44:	11.8%
Age - 45 to 54:	15.4%
Age - 55 to 64:	15.2%
Age - 65+:	16.4%
Median Age:	42.8
Percent Male:	49.4%
Percent Female:	50.6%
Veterans 18 years and older:	101,593

Race & Hispanic Origin

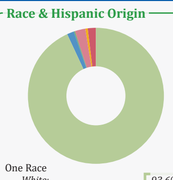

One Race	
White:	93.6%
Black or African American:	1.6%
American Indian and Alaska Native:	0.1%
Asian:	2.6%
Native Hawaiian and Other Pacific Islander:	0.0%
Some Other Race:	0.4%
Two or More Races:	1.7%
Hispanic or Latino (of any race):	3.3%

Education

Total Population, Age 25+:	937,214
High School graduate or higher:	93.1%
Bachelor's degree or higher:	35.7%
Graduate or professional degree:	13.7%

Housing

Total Housing Units:	622,604
Percent Occupied:	83.1%
Owner Occupied:	70.9%
Renter Occupied:	29.1%
Percent Vacant:	16.9%

Occupied: Owner / Renter — Vacant
U.S. Split: 63.0% / 37.0%

Population Density

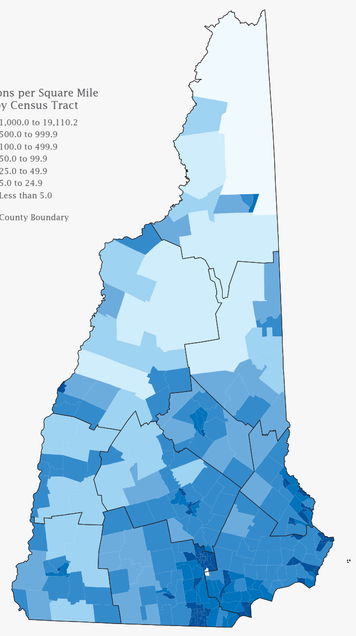

Population Density
Persons per square mile
United States: 91.0
New Hampshire: 148.6

Map Source: 2011-2015 American Community Survey 5-Year Estimates
Data Source: 2015 American Community Survey 1-Year Estimates
Note: Figures may not add to 100% due to rounding.
Data are based on a sample and are subject to sampling variability. Percentages may not be statistically different when compared to U.S. percentage.

For more information on the American Community Survey, visit ***census.gov/acs***.

For Congressional District data, visit ***census.gov/mycd***.