117th Congress of the United States

NEW MEXICO

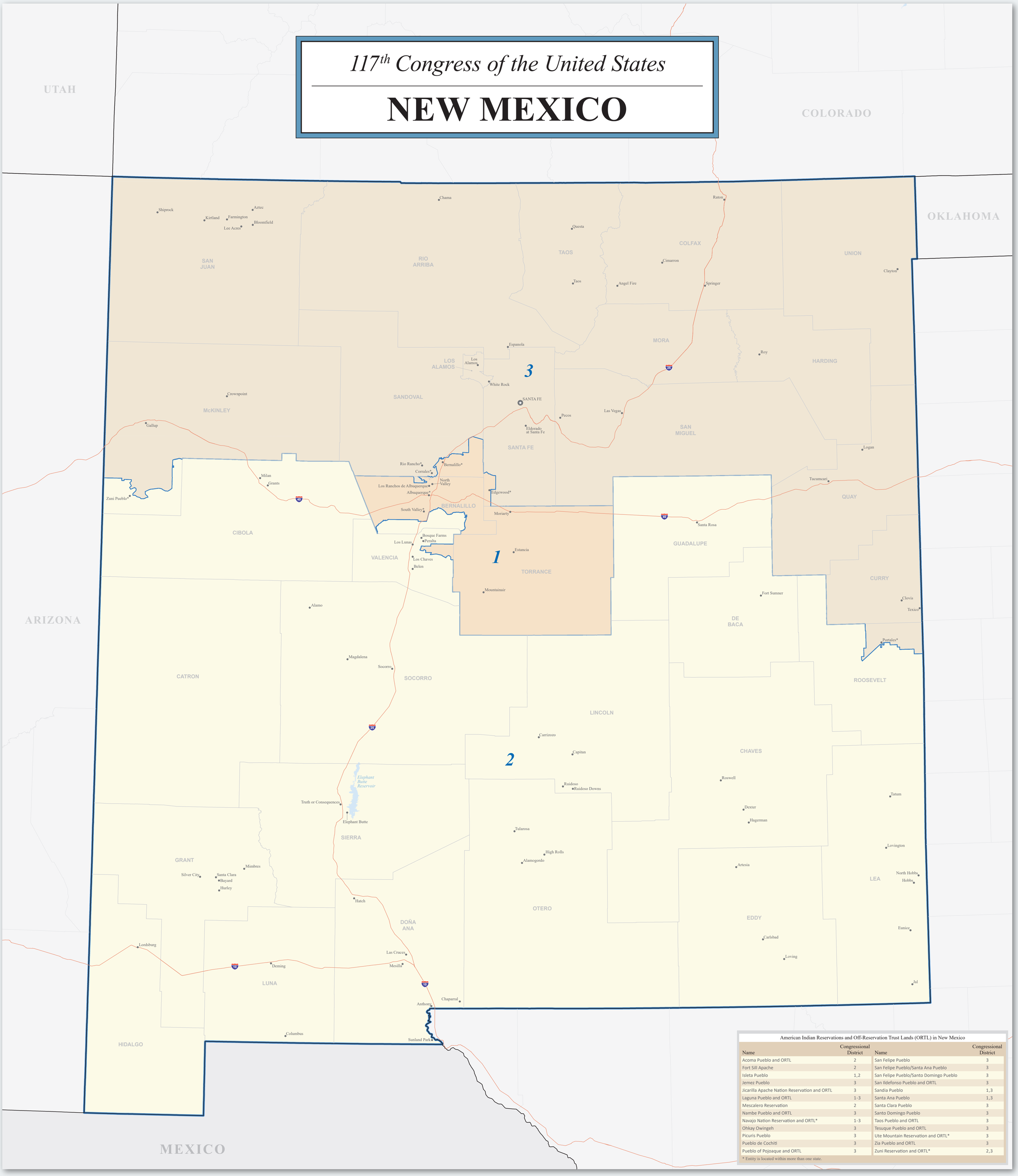

American Indian Reservations and Off-Reservation Trust Lands (ORTL) in New Mexico

Name	Congressional District	Name	Congressional District
Acoma Pueblo and ORTL	2	San Felipe Pueblo	3
Fort Sill Apache	2	San Felipe Pueblo/Santa Ana Pueblo	3
Isleta Pueblo	1,2	San Felipe Pueblo/Santo Domingo Pueblo	3
Jemez Pueblo	3	San Ildefonso Pueblo and ORTL	3
Jicarilla Apache Nation Reservation and ORTL	3	Sandia Pueblo	1,3
Laguna Pueblo and ORTL	1-3	Santa Ana Pueblo	1,3
Mescalero Reservation	2	Santa Clara Pueblo	3
Nambe Pueblo and ORTL	3	Santo Domingo Pueblo	3
Navajo Nation Reservation and ORTL*	1-3	Taos Pueblo and ORTL	3
Ohkay Owingeh	3	Tesuque Pueblo and ORTL	3
Picuris Pueblo	3	Ute Mountain Reservation and ORTL*	3
Pueblo de Cochiti	3	Zia Pueblo and ORTL	3
Pueblo of Pojoaque and ORTL	3	Zuni Reservation and ORTL*	2,3

* Entity is located within more than one state.

Map Legend

- 2 — Congressional District Boundary
- Congressional District Area
- KANSAS — State or Statistically Equivalent Entity
- ERIE — County or Statistically Equivalent Entity
- OLYMPIA — State Capital
- Collinsville — Selected Place†
- Lake Champlain — Water Body
- 44 — Interstate Highway

†Labels for places located within more than one Congressional District include a '*'.

Congressional districts are those in effect for the 117th Congress of the United States (January 2021-2023); all other legal boundaries and names are as of January 1, 2010. The boundaries shown on this map are for Census Bureau statistical data collection and tabulation purposes only; their depiction and designation for statistical purposes does not constitute a determination of jurisdictional authority or rights of ownership or entitlement.

Source: U.S. Census Bureau's MAF/TIGER database (TAB10)
Projection: State-based Alber's Equal Area

For general information, contact the Congressional Affairs Office at (301) 763-6100. For more information regarding congressional district plans as a result of the 2010 Census, redistricting, and voting rights data, contact the Census Redistricting and Voting Rights Data Office at (301) 763-4039 or www.census.gov/rdo. For information regarding other U.S. Census Bureau products, visit www.census.gov.

Number of Congressional Districts by State

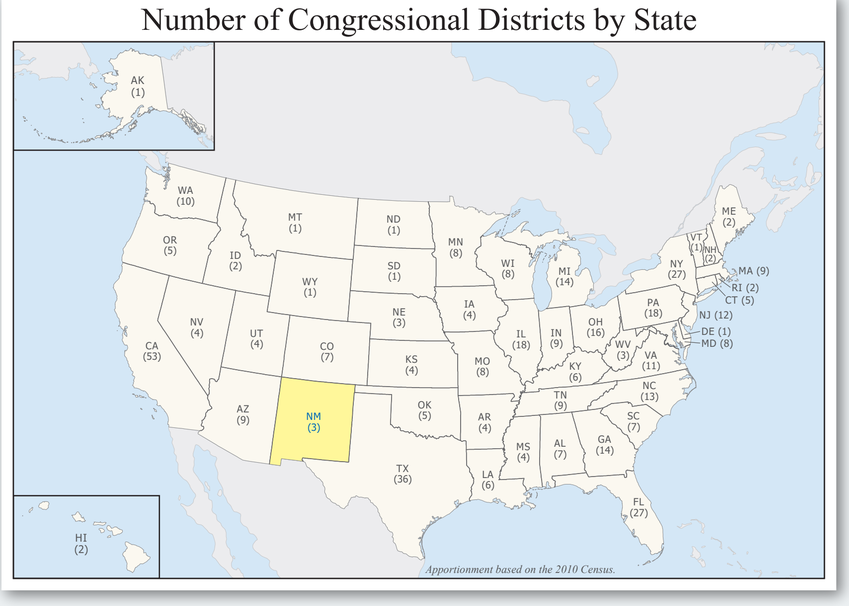

New Mexico Profile

Population

Total Population:	2,085,109
Age - Under 5:	*6.4%*
Age - 5 to 19:	*20.3%*
Age - 20 to 24:	*7.2%*
Age - 25 to 34:	*13.1%*
Age - 35 to 44:	*11.8%*
Age - 45 to 54:	*12.3%*
Age - 55 to 64:	*13.0%*
Age - 65+:	*15.9%*
Median Age:	37.4
Percent Male:	49.6%
Percent Female:	50.4%
Veterans 18 years and older:	150,538

Race & Hispanic Origin

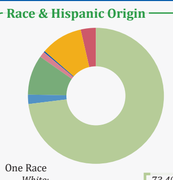

One Race	
White:	*73.4%*
Black or African American:	*2.3%*
American Indian and Alaska Native:	*9.3%*
Asian:	*1.4%*
Native Hawaiian and Other Pacific Islander:	*0.1%*
Some Other Race:	*10.1%*
Two or More Races:	3.4%
Hispanic or Latino (of any race):	48.0%

Education

Total Population, Age 25+:	1,377,548
High School graduate or higher:	*84.6%*
Bachelor's degree or higher:	*26.5%*
Graduate or professional degree:	*12.1%*

Housing

Total Housing Units:	914,979
Percent Occupied:	83.3%
Owner Occupied:	*67.5%*
Renter Occupied:	*32.5%*
Percent Vacant:	16.7%

Occupied — Vacant
Owner — *Renter*
U.S. Split: 63.0% | 37.0%

Population Density

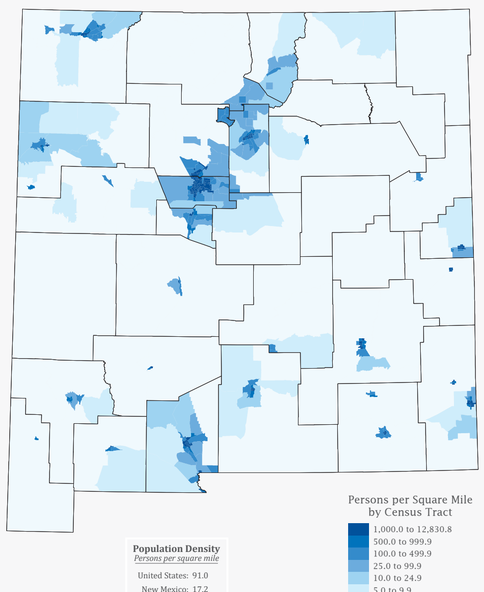

Map Source: 2011-2015 American Community Survey 5-Year Estimates
Data Source: 2015 American Community Survey 1-Year Estimates
Note: Figures may not add to 100% due to rounding.
Data are based on a sample and are subject to sampling variability. Percentages may not be statistically different when compared to U.S. percentage.

For more information on the American Community Survey, visit ***census.gov/acs***.

For Congressional District data, visit ***census.gov/mycd***.

United States Census Bureau