117th Congress of the United States

NEVADA

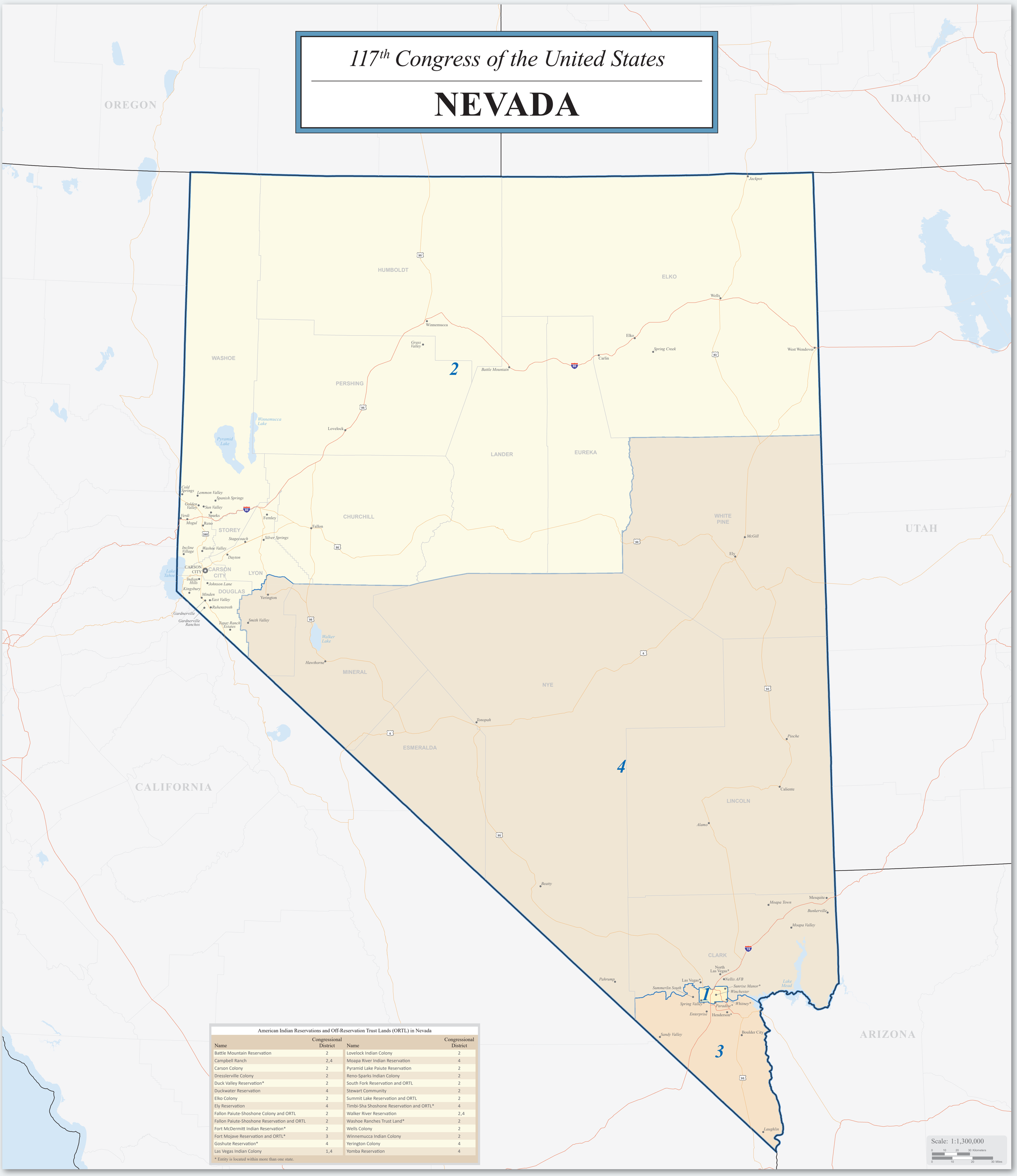

American Indian Reservations and Off-Reservation Trust Lands (ORTL) in Nevada

Name	Congressional District	Name	Congressional District
Battle Mountain Reservation	2	Lovelock Indian Colony	2
Campbell Ranch	2,4	Moapa River Indian Reservation	4
Carson Colony	2	Pyramid Lake Paiute Reservation	2
Dresslerville Colony	2	Reno-Sparks Indian Colony	2
Duck Valley Reservation*	2	South Fork Reservation and ORTL	2
Duckwater Reservation	4	Stewart Community	2
Elko Colony	2	Summit Lake Reservation and ORTL	2
Ely Reservation	4	Timbi-Sha Shoshone Reservation and ORTL*	4
Fallon Paiute-Shoshone Colony and ORTL	2	Walker River Reservation	2,4
Fallon Paiute-Shoshone Reservation and ORTL	2	Washoe Ranches Trust Land*	2
Fort McDermitt Indian Reservation*	2	Wells Colony	2
Fort Mojave Reservation and ORTL*	3	Winnemucca Indian Colony	2
Goshute Reservation*	4	Yerington Colony	4
Las Vegas Indian Colony	1,4	Yomba Reservation	4

* Entity is located within more than one state.

Map Legend

- 2 — Congressional District Boundary
- Congressional District Area
- KANSAS — State or Statistically Equivalent Entity
- ERIE — County or Statistically Equivalent Entity
- OLYMPIA — State Capital
- Collinsville — Selected Incorporated Place†
- Turley — Selected Census Designated Place (CDP)†
- Lake Champlain — Water Body
- 44 — Interstate Highway
- 56 — U.S. Highway

†Labels for places located within more than one Congressional District include a '*'.

Congressional districts are those in effect for the 117th Congress of the United States (January 2021-2023); all other legal boundaries and names are as of January 1, 2010. The boundaries shown on this map are for Census Bureau statistical data collection and tabulation purposes only; their depiction and designation for statistical purposes does not constitute a determination of jurisdictional authority or rights of ownership or entitlement.

Source: U.S. Census Bureau's MAF/TIGER database (TAB10)
Projection: State-based Alber's Equal Area

For general information, contact the Congressional Affairs Office at (301) 763-6100. For more information regarding congressional district plans as a result of the 2010 Census, redistricting, and voting rights data, contact the Census Redistricting and Voting Rights Data Office at (301) 763-4039 or www.census.gov/rdo. For information regarding other U.S. Census Bureau products, visit www.census.gov.

Number of Congressional Districts by State

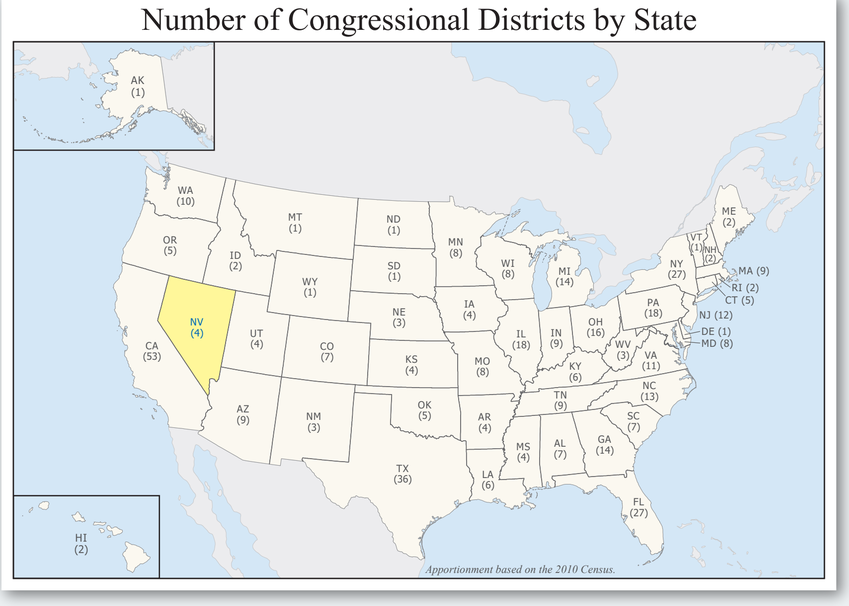

United States Census Bureau

Nevada Profile

Population

Total Population:	2,890,845
Age - Under 5:	*6.1%*
Age - 5 to 19:	*19.3%*
Age - 20 to 24:	*6.5%*
Age - 25 to 34:	*14.2%*
Age - 35 to 44:	*13.4%*
Age - 45 to 54:	*13.5%*
Age - 55 to 64:	*12.3%*
Age - 65+:	*14.6%*
Median Age:	37.8
Percent Male:	50.1%
Percent Female:	49.9%
Veterans 18 years and older:	209,941

Race & Hispanic Origin

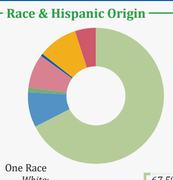

One Race	
White:	*67.5%*
Black or African American:	*8.5%*
American Indian and Alaska Native:	*1.2%*
Asian:	*8.0%*
Native Hawaiian and Other Pacific Islander:	*0.6%*
Some Other Race:	*9.2%*
Two or More Races:	5.0%
Hispanic or Latino (of any race):	28.1%

Education

Total Population, Age 25+:	1,968,167
High School graduate or higher:	*85.6%*
Bachelor's degree or higher:	*23.6%*
Graduate or professional degree:	*8.1%*

Housing

Total Housing Units:	1,209,864
Percent Occupied:	86.1%
Owner Occupied:	*54.0%*
Renter Occupied:	*46.0%*
Percent Vacant:	13.9%

Occupied (Owner / Renter) — Vacant
U.S. Split: 63.0% | 37.0%

Population Density

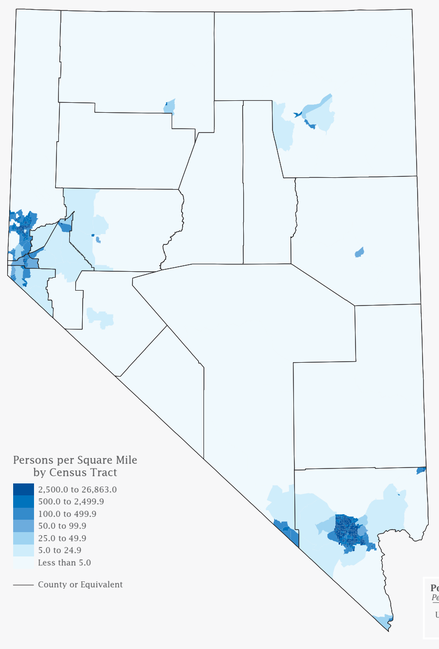

Map Source: 2011-2015 American Community Survey 5-Year Estimates
Data Source: 2015 American Community Survey 1-Year Estimates
Note: Figures may not add to 100% due to rounding.
Data are based on a sample and are subject to sampling variability. Percentages may not be statistically different when compared to U.S. percentage.

For more information on the American Community Survey, visit ***census.gov/acs***.

For Congressional District data, visit ***census.gov/mycd***.