117th Congress of the United States

SOUTH CAROLINA

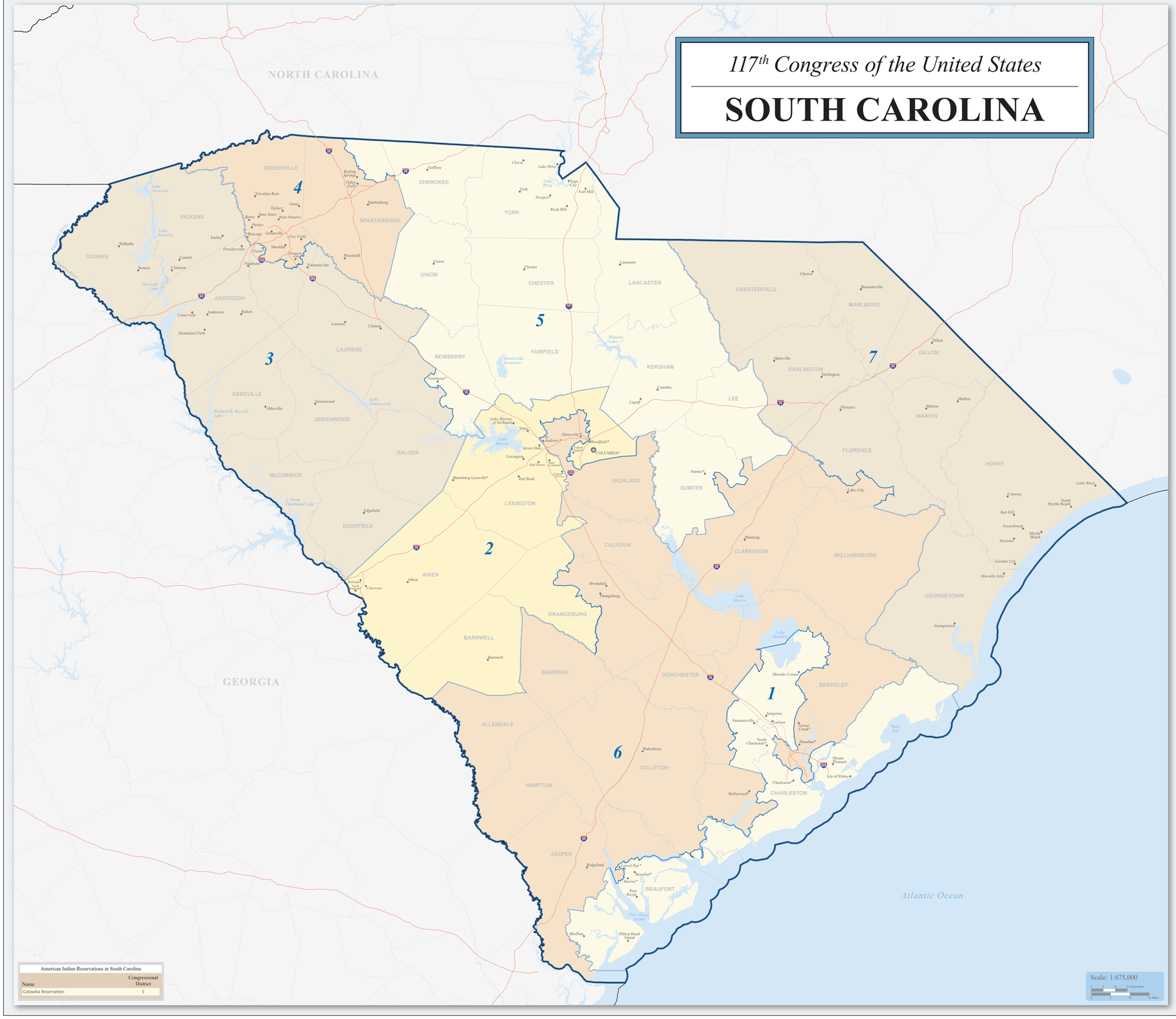

American Indian Reservations in South Carolina

Name	Congressional District
Catawba Reservation	5

Number of Congressional Districts by State

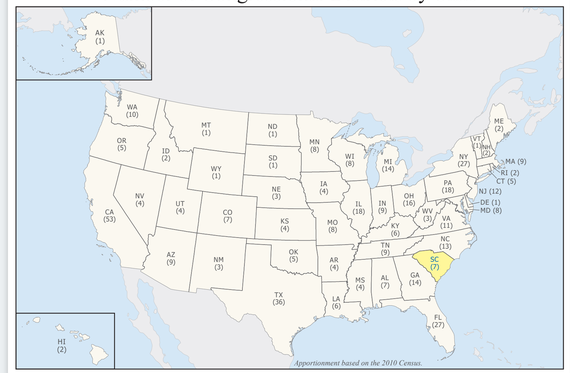

South Carolina Profile

Population Density

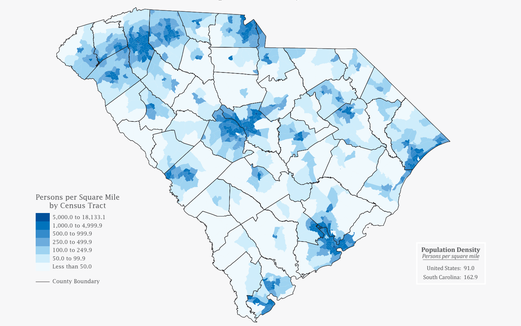

Population

Total Population:	4,896,146
Age - Under 5:	*5.9%*
Age - 5 to 19:	*19.3%*
Age - 20 to 24:	*7.1%*
Age - 25 to 34:	*12.9%*
Age - 35 to 44:	*12.3%*
Age - 45 to 54:	*13.3%*
Age - 55 to 64:	*13.1%*
Age - 65+:	*16.2%*
Median Age:	39.0
Percent Male:	48.7%
Percent Female:	51.3%
Veterans 18 years and older:	370,893

For more information on the American Community Survey, visit **census.gov/acs**.

Education

Total Population, Age 25+:	3,319,832
High School graduate or higher:	*86.3%*
Bachelor's degree or higher:	*26.8%*
Graduate or professional degree:	*9.5%*

Housing

Total Housing Units:	2,210,150
Percent Occupied:	84.1%
Owner Occupied:	*68.1%*
Renter Occupied:	*31.9%*
Percent Vacant:	15.9%

Occupied: Owner (*U.S. Split: 63.0%*) | Renter (*37.0%*); Vacant

For Congressional District data, visit **census.gov/mycd**.

Race & Hispanic Origin

One Race	
White:	*67.2%*
Black or African American:	*27.5%*
American Indian and Alaska Native:	*0.3%*
Asian:	*1.4%*
Native Hawaiian and Other Pacific Islander:	*0.1%*
Some Other Race:	*1.4%*
Two or More Races:	2.1%
Hispanic or Latino (of any race):	5.4%

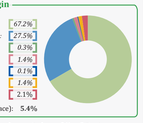

Map Source: 2011-2015 American Community Survey 5-Year Estimates

Data Source: 2015 American Community Survey 1-Year Estimates

Note: Figures may not add to 100% due to rounding.

Data are based on a sample and are subject to sampling variability. Percentages may not be statistically different when compared to U.S. percentage.

Map Legend

- 2 — Congressional District Boundary
- Congressional District Area
- KANSAS — State or Statistically Equivalent Entity
- ERIE — County or Statistically Equivalent Entity
- OLYMPIA — State Capital†
- Collinsville — Selected Incorporated Place†
- Tarley — Selected Census Designated Place (CDP)†
- Lake Champlain — Water Body
- 26 — Interstate Highway

† Labels for places located within more than one Congressional District include a '*'.

Congressional districts are those in effect for the 117th Congress of the United States (January 2021-2023); all other legal boundaries and names are as of January 1, 2010. The boundaries shown on this map are for Census Bureau statistical data collection and tabulation purposes only; their depiction and designation for statistical purposes does not constitute a determination of jurisdictional authority or rights of ownership or entitlement.

Source: U.S. Census Bureau's MAF/TIGER database (TAB10)
Projection: State-based Albers Equal Area

For general information, contact the Congressional Affairs Office at (301) 763-6100. For more information regarding congressional district plans as a result of the 2010 Census, redistricting, and voting rights data, contact the Census Redistricting and Voting Rights Data Office at (301) 763-4039 or www.census.gov/rdo. For information regarding other U.S. Census Bureau products, visit www.census.gov.

United States™ Census Bureau