117th Congress of the United States

VIRGINIA

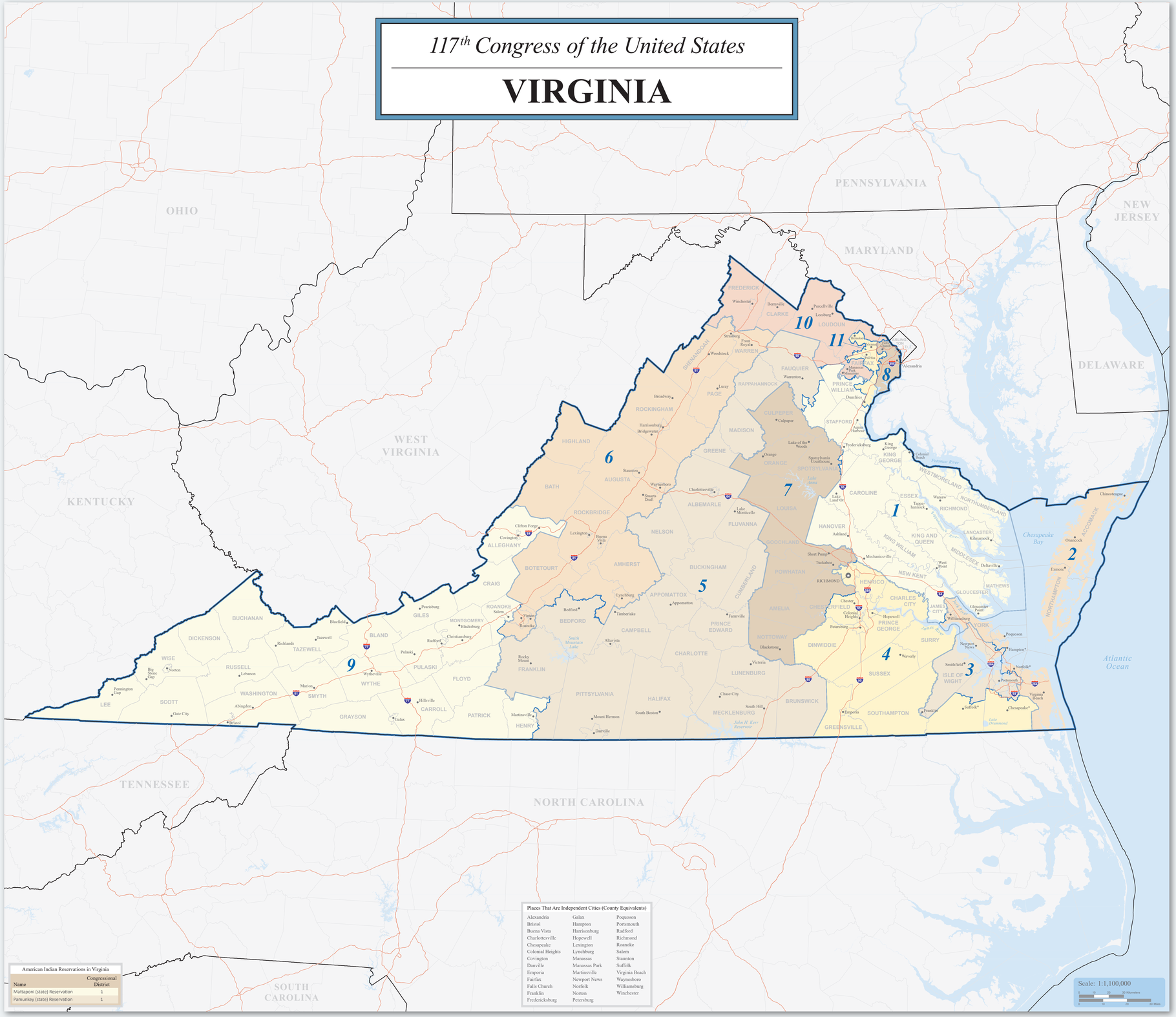

Number of Congressional Districts by State

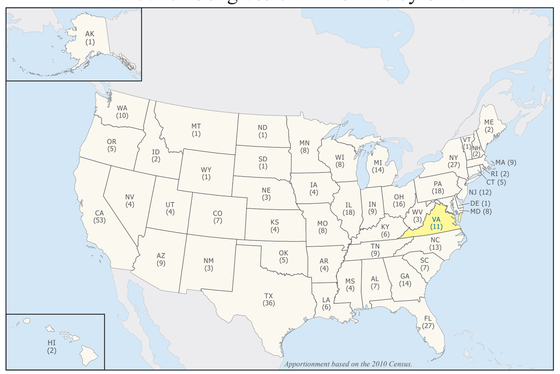

Virginia Profile

Population Density

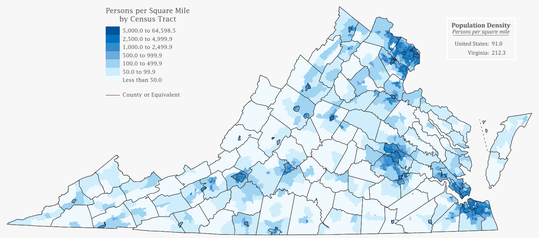

Population

Total Population:	8,382,993
Age - Under 5:	*6.1%*
Age - 5 to 19:	*19.0%*
Age - 20 to 24:	*7.1%*
Age - 25 to 34:	*14.0%*
Age - 35 to 44:	*13.1%*
Age - 45 to 54:	*14.0%*
Age - 55 to 64:	*12.6%*
Age - 65+:	*14.2%*
Median Age:	37.8
Percent Male:	49.2%
Percent Female:	50.8%
Veterans 18 years and older:	687,876

For more information on the American Community Survey, visit **census.gov/acs**.

Education

Total Population, Age 25+:	5,685,318
High School graduate or higher:	*88.9%*
Bachelor's degree or higher:	*37.0%*
Graduate or professional degree:	*15.7%*

Housing

Total Housing Units:	3,468,952
Percent Occupied:	89.6%
Owner Occupied:	*65.0%*
Renter Occupied:	*35.0%*
Percent Vacant:	10.4%

Occupied | Vacant
Owner | Renter
U.S. Spin: 63.0% | 37.0%

For Congressional District data, visit ***census.gov/myed***.

Race & Hispanic Origin

One Race	
White:	*68.2%*
Black or African American:	*19.2%*
American Indian and Alaska Native:	*0.3%*
Asian:	*6.3%*
Native Hawaiian and Other Pacific Islander:	*0.1%*
Some Other Race:	*2.4%*
Two or More Races:	*3.5%*
Hispanic or Latino (of any race):	9.0%

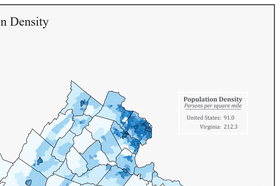

Map Source: 2011-2015 American Community Survey 5-Year Estimates
Data Source: 2015 American Community Survey 1-Year Estimates
Note: Figures may not add to 100% due to rounding.

Data are based on a sample and are subject to sampling variability. Percentages may not be statistically different when compared to U.S. percentage.

Map Legend

2	Congressional District Boundary	OLYMPIA	State Capital†
	Congressional District Area	Collinsville	Selected Place†
KANSAS	State or Statistically Equivalent Entity	Lake Champlain	Water Body
ERIE	County or Statistically Equivalent Entity	64	Interstate Highway

†Labels for places located within more than one Congressional District include a '*'.

Congressional districts are those in effect for the 117th Congress of the United States (January 2021-2023); county and statistically equivalent entity boundaries and their names are as of January 1, 2014, and all other legal boundaries and names are as of January 1, 2010. The boundaries shown on this map are for Census Bureau statistical data collection and tabulation purposes only; their depiction and designation for statistical purposes does not constitute a determination of jurisdictional authority or rights of ownership or entitlement.

Source: U.S. Census Bureau's MAF/TIGER database (TAB10)
Projection: State-based Alber's Equal Area

For general information, contact the Congressional Affairs Office at (301) 763-6100. For more information regarding congressional district plans as a result of the 2010 Census, redistricting, and voting rights data, contact the Census Redistricting and Voting Rights Data Office at (301) 763–4039 or www.census.gov/rdo. For information regarding other U.S. Census Bureau products, visit www.census.gov.

American Indian Reservations in Virginia

Name	Congressional District
Mattaponi (state) Reservation	1
Pamunkey (state) Reservation	1

Places That Are Independent Cities (County Equivalents)

Alexandria	Galax	Poquoson
Bristol	Hampton	Portsmouth
Buena Vista	Harrisonburg	Radford
Charlottesville	Hopewell	Richmond
Chesapeake	Lexington	Roanoke
Colonial Heights	Lynchburg	Salem
Covington	Manassas	Staunton
Danville	Manassas Park	Suffolk
Emporia	Martinsville	Virginia Beach
Fairfax	Newport News	Waynesboro
Falls Church	Norfolk	Williamsburg
Franklin	Norton	Winchester
Fredericksburg	Petersburg	

Scale: 1:1,100,000
0 10 20 30 Kilometers
0 10 20 30 Miles

United States Census Bureau