117th Congress of the United States

U.S. Virgin Islands

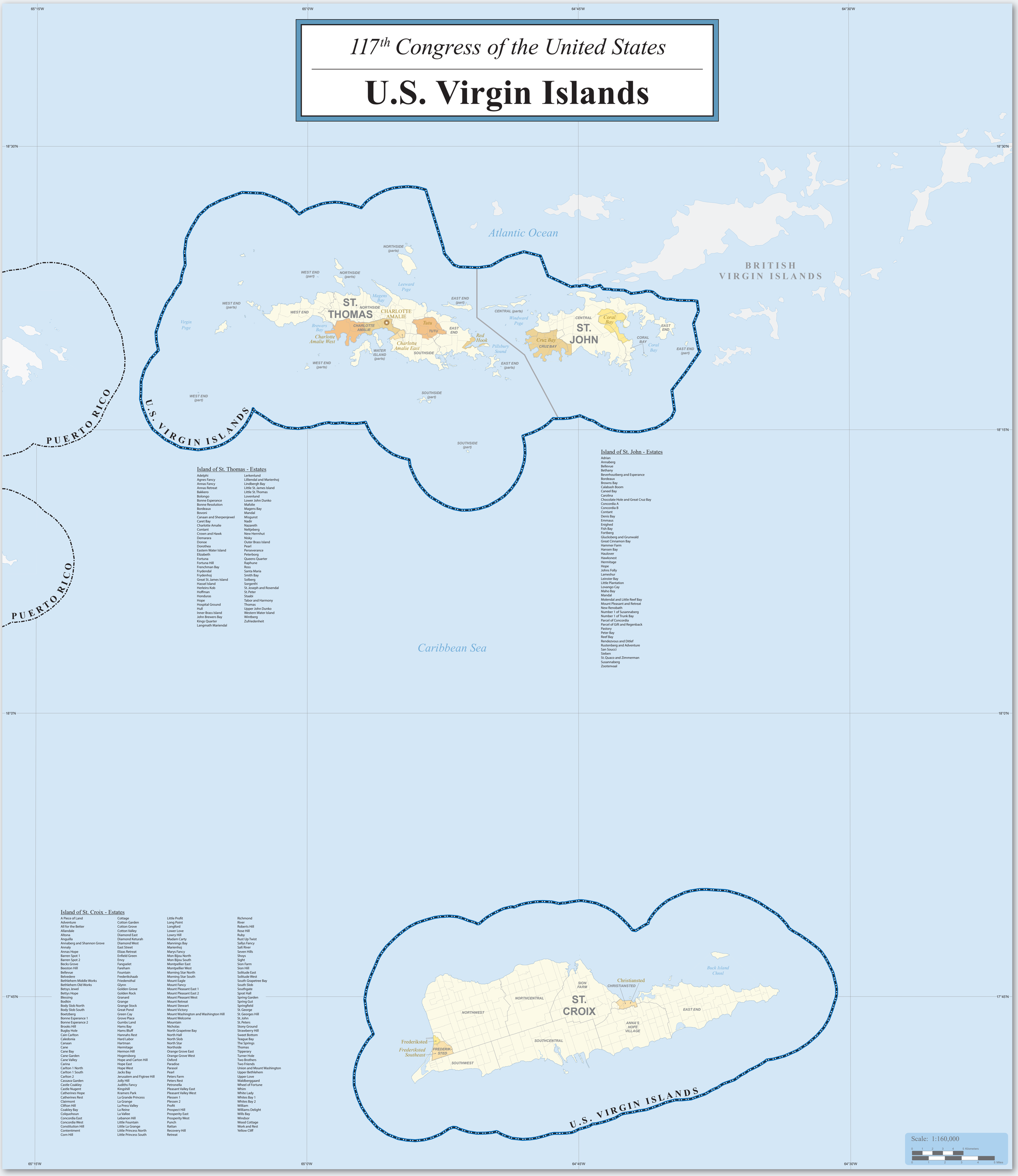

Map Legend

- U.S. Virgin Islands
- U.S. VIRGIN ISLANDS / PUERTO RICO — State or Statistically Equivalent Entity
- ST. CROIX — Island (County Equivalent)
- SOUTHSIDE — Census Subdistrict (County Subdivision)
- Estate
- CHARLOTTE AMALIE — Capital
- Christiansted — Incorporated Place
- Cruz Bay — Census Designated Place (CDP)
- Brewers Bay — Water Body

Congressional districts are those in effect for the 117th Congress of the United States (January 2021-2023); all other legal boundaries and names are as of January 1, 2010. The boundaries shown on this map are for Census Bureau statistical data collection and tabulation purposes only; their depiction and designation for statistical purposes does not constitute a determination of jurisdictional authority or rights of ownership or entitlement.

Source: U.S. Census Bureau's MAF/TIGER database (TAB10)
Projection: U.S. Virgin Islands-based Alber's Equal Area

For general information, contact the Congressional Affairs Office at (301) 763-6100. For more information regarding congressional district plans as a result of the 2010 Census, redistricting, and voting rights data, contact the Census Redistricting and Voting Rights Data Office at (301) 763-4039 or www.census.gov/rdo. For information regarding other U.S. Census Bureau products, visit www.census.gov.

Location of U.S. Virgin Islands

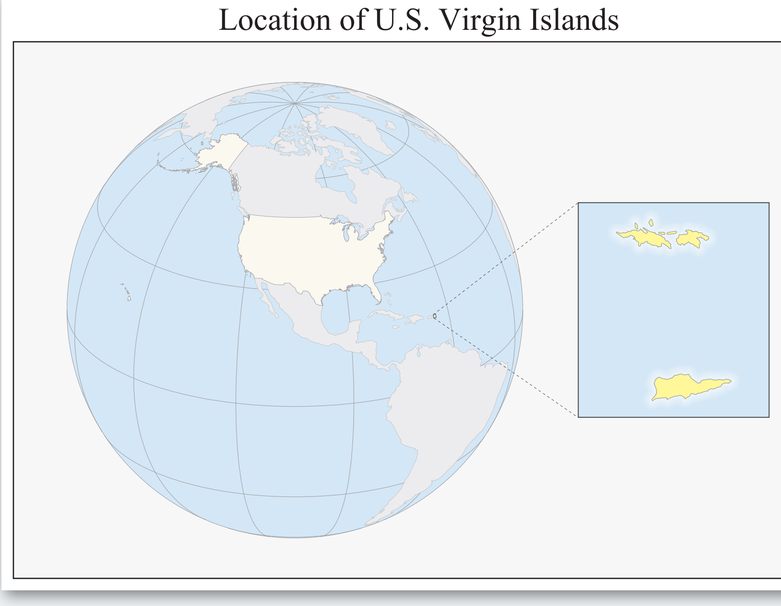

United States Census Bureau

U.S. Virgin Islands Profile

Population Density: 2010

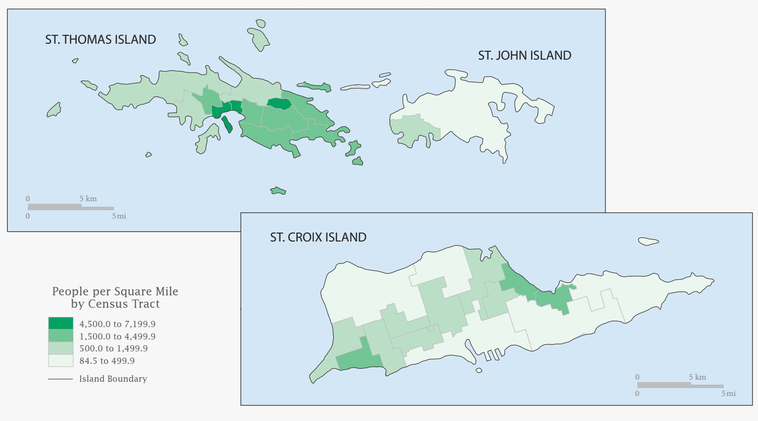

Population

Total Population:	106,405
Age - Under 5:	*7,500*
Age - 5 to 17:	*19,526*
Age - 18 to 24:	*8,566*
Age - 25 to 39:	*18,787*
Age - 40 to 54:	*23,079*
Age - 55 to 64:	*14,559*
Age - 65+:	*14,388*
Percent Male:	47.8%
Percent Female:	52.2%
Persons per Square Mile:	792.2

Housing

Total Housing Units:	55,901
Percent Occupied:	77.3%
Percent Owner-Occupied:	*47.9%*
Percent Renter-Occupied:	*52.1%*
Percent Vacant:	22.7%

Land

Total Land Area (square miles):	134.32
Percent Land Area - Urban:	46.6%
Percent Land Area - Rural:	53.4%

Five Most Populous Places: 2010

Charlotte Amalie	10,354
Tutu	7,356
Charlotte Amalie West	5,644
Cruz Bay	2,866
Charlotte Amalie East	2,491

Geographic Entity Tallies

Congressional Districts/ Delegate Districts:	1
Islands (County Equivalents):	3
Census Subdistricts (County Subdivisions):	20
Estates:	335
Incorporated Places:	3
Census Designated Places:	7
ZIP Code Tabulation Areas:	11
Census Tracts:	29

Source: 2010 Census