# 117th Congress of the United States

# WISCONSIN

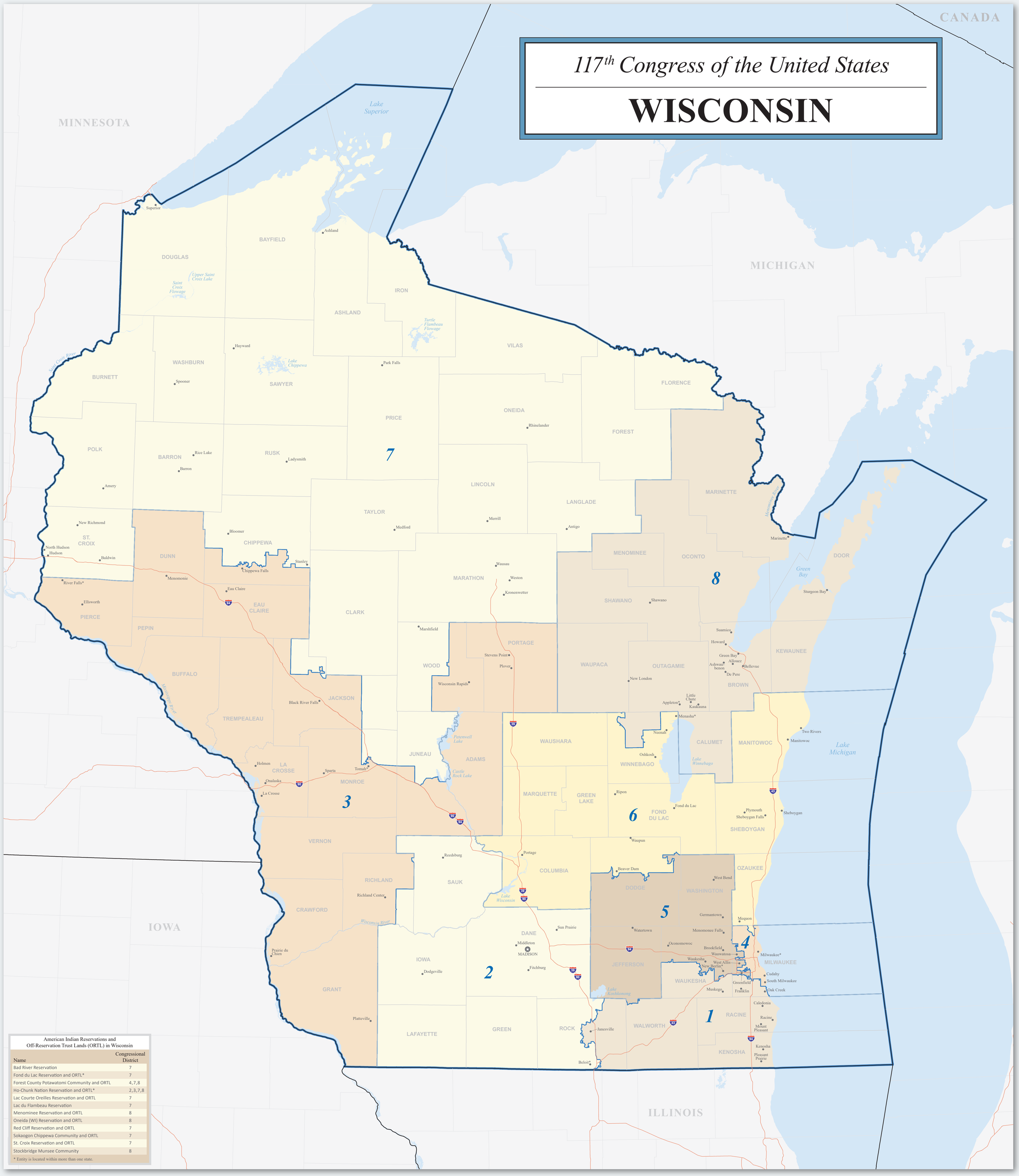


## Map Legend

- 2 — Congressional District Boundary
- Congressional District Area
- KANSAS — State or Statistically Equivalent Entity
- ERIE — County or Statistically Equivalent Entity
- OLYMPIA — State Capital
- Collinsville — Selected Place†
- Lake Champlain — Water Body
- 44 — Interstate Highway

†Labels for places located within more than one Congressional District include a '*'.

Congressional districts are those in effect for the 117th Congress of the United States (January 2021-2023); all other legal boundaries and names are as of January 1, 2010. The boundaries shown on this map are for Census Bureau statistical data collection and tabulation purposes only; their depiction and designation for statistical purposes does not constitute a determination of jurisdictional authority or rights of ownership or entitlement.

Source: U.S. Census Bureau's MAF/TIGER database (TAB10)
Projection: State-based Alber's Equal Area

For general information, contact the Congressional Affairs Office at (301) 763-6100. For more information regarding congressional district plans as a result of the 2010 Census, redistricting, and voting rights data, contact the Census Redistricting and Voting Rights Data Office at (301) 763-4039 or www.census.gov/rdo. For information regarding other U.S. Census Bureau products, visit www.census.gov.

## Number of Congressional Districts by State

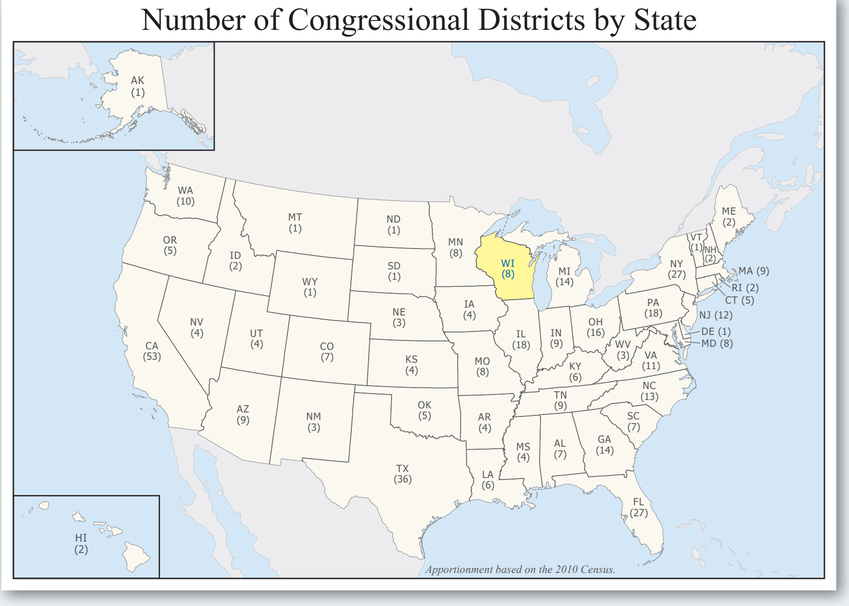


United States Census Bureau

## Wisconsin Profile

### Population

| | |
|---|---|
| Total Population: | 5,771,337 |
| Age - Under 5: | 5.8% |
| Age - 5 to 19: | 19.2% |
| Age - 20 to 24: | 7.0% |
| Age - 25 to 34: | 12.6% |
| Age - 35 to 44: | 12.1% |
| Age - 45 to 54: | 13.8% |
| Age - 55 to 64: | 13.8% |
| Age - 65+: | 15.6% |
| Median Age: | 39.4 |
| Percent Male: | 49.7% |
| Percent Female: | 50.3% |
| Veterans 18 years and older: | 355,166 |

### Race & Hispanic Origin

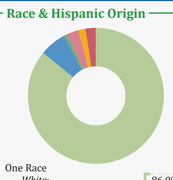

| | |
|---|---|
| One Race | |
| White: | 86.0% |
| Black or African American: | 6.3% |
| American Indian and Alaska Native: | 0.9% |
| Asian: | 2.7% |
| Native Hawaiian and Other Pacific Islander: | 0.0% |
| Some Other Race: | 1.8% |
| Two or More Races: | 2.3% |
| Hispanic or Latino (of any race): | 6.6% |

### Education

| | |
|---|---|
| Total Population, Age 25+: | 3,918,997 |
| High School graduate or higher: | 91.4% |
| Bachelor's degree or higher: | 28.4% |
| Graduate or professional degree: | 9.4% |

### Housing

| | |
|---|---|
| Total Housing Units: | 2,656,669 |
| Percent Occupied: | 87.3% |
| Owner Occupied: | 66.8% |
| Renter Occupied: | 33.2% |
| Percent Vacant: | 12.7% |

Occupied: Owner / Renter — Vacant
U.S. Split: 63.0% / 37.0%

### Population Density

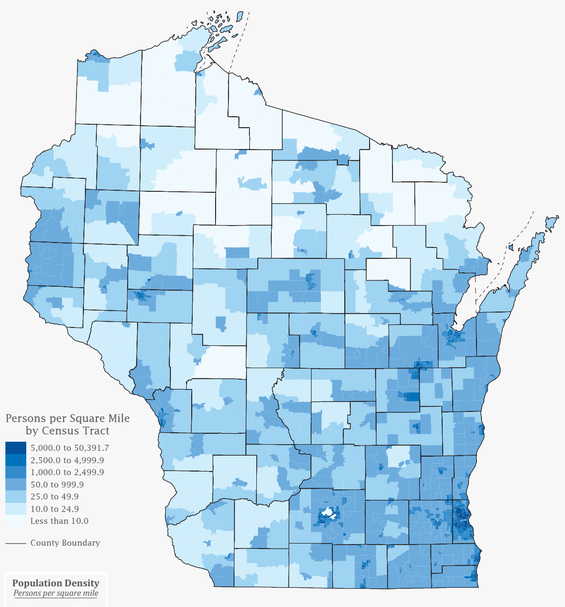


**Population Density**
*Persons per square mile*
United States: 91.0
Wisconsin: 106.6

**Map Source:** 2011-2015 American Community Survey 5-Year Estimates
**Data Source:** 2015 American Community Survey 1-Year Estimates
*Note: Figures may not add to 100% due to rounding.*
Data are based on a sample and are subject to sampling variability. Percentages may not be statistically different when compared to U.S. percentage.

For more information on the American Community Survey, visit ***census.gov/acs***.

For Congressional District data, visit ***census.gov/mycd***.