117th Congress of the United States

WYOMING

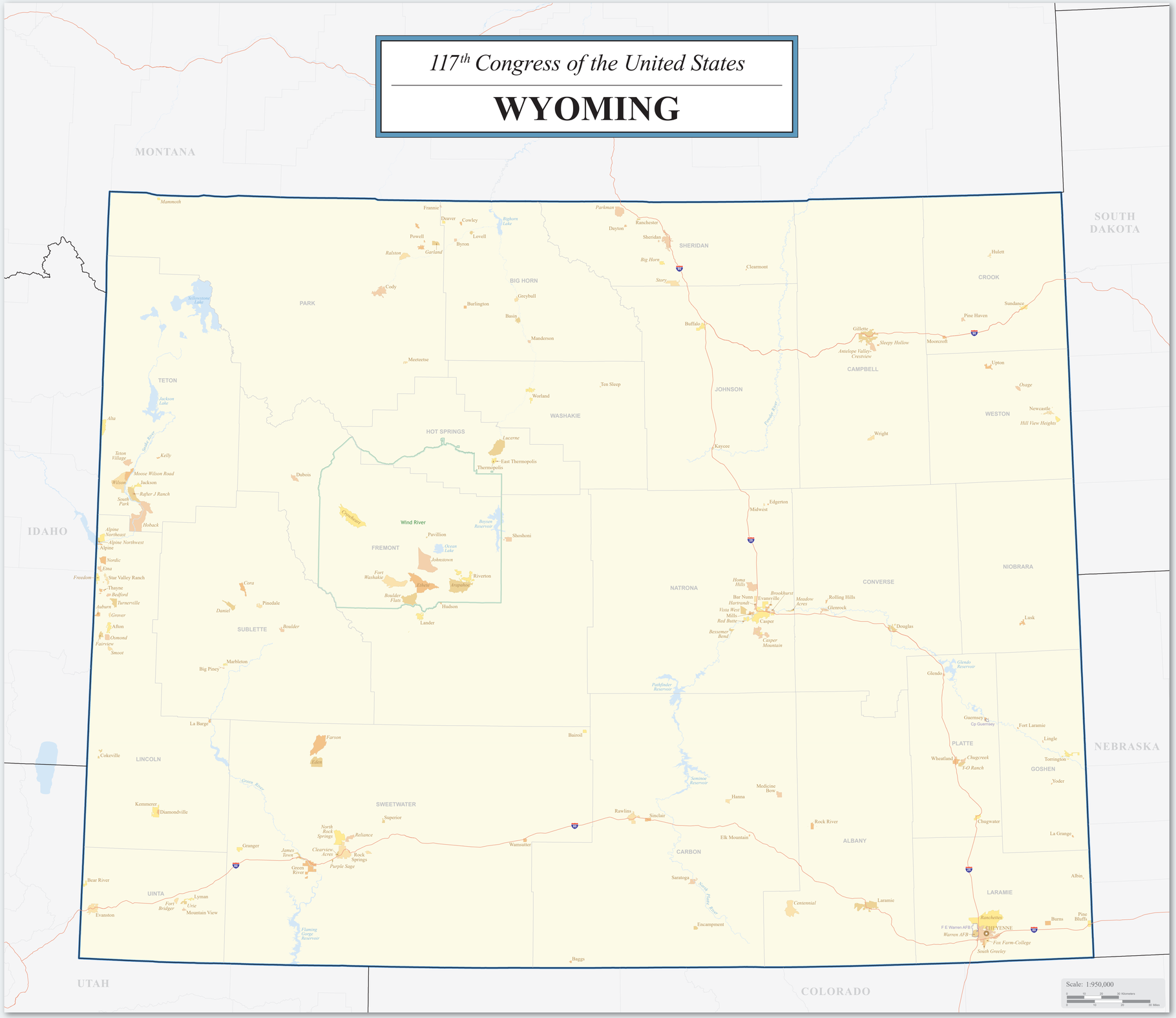

Number of Congressional Districts by State

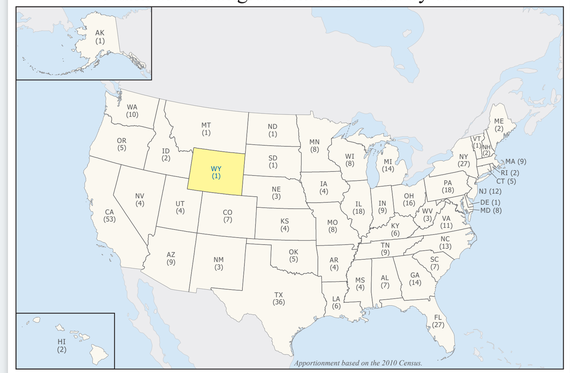

Wyoming Profile

Population Density

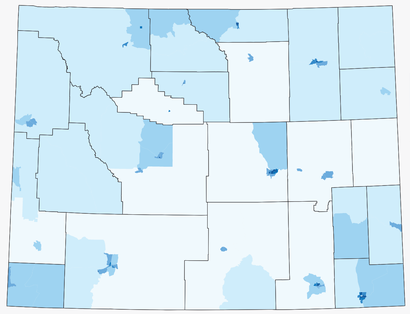

Population

Total Population:	586,107
Age - Under 5:	6.5%
Age - 5 to 19:	20.5%
Age - 20 to 24:	6.7%
Age - 25 to 34:	14.1%
Age - 35 to 44:	12.3%
Age - 45 to 54:	11.9%
Age - 55 to 64:	13.9%
Age - 65+:	14.1%
Median Age:	36.5
Percent Male:	50.3%
Percent Female:	49.7%
Veterans 18 years and older:	45,534

For more information on the American Community Survey, visit **census.gov/acs**.

Education

Total Population, Age 25+:	388,747
High School graduate or higher:	92.2%
Bachelor's degree or higher:	26.2%
Graduate or professional degree:	9.0%

Housing

Total Housing Units:	269,469
Percent Occupied:	85.0%
Owner Occupied:	68.0%
Renter Occupied:	32.0%
Percent Vacant:	15.0%

Occupied: Owner / Renter; Vacant
U.S. Split: 63.0% | 37.0%

For Congressional District data, visit **census.gov/myrcd**.

Race & Hispanic Origin

One Race	
White:	91.5%
Black or African American:	0.8%
American Indian and Alaska Native:	2.2%
Asian:	0.8%
Native Hawaiian and Other Pacific Islander:	0.0%
Some Other Race:	1.8%
Two or More Races:	2.8%
Hispanic or Latino (of any race):	9.9%

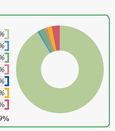

Map Source: 2011-2015 American Community Survey 5-Year Estimates
Data Source: 2015 American Community Survey 1-Year Estimates
Note: Figures may not add to 100% due to rounding.

Data are based on a sample and are subject to sampling variability. Percentages may not be statistically different when compared to U.S. percentage.

Map Legend

- Congressional District (One At-Large)
- Poarch Creek — American Indian Reservation / Off-Reservation Trust Land (Federal)
- KANSAS — State or Statistically Equivalent Entity
- ERIE — County or Statistically Equivalent Entity
- OLYMPIA — State Capital
- Collinsville — Selected Incorporated Place
- Turley — Selected Census Designated Place (CDP)
- Fort Belvoir — Military Installation
- Lake Champlain — Water Body
- I-99 — Interstate Highway

Congressional districts are those in effect for the 117th Congress of the United States (January 2021-2023); all other legal boundaries and names are as of January 1, 2010. The boundaries shown on this map are for Census Bureau statistical data collection and tabulation purposes only; their depiction and designation for statistical purposes does not constitute a determination of jurisdictional authority or rights of ownership or entitlement.

Source: U.S. Census Bureau's MAF/TIGER database (TAB10)
Projection: State-based Alber's Equal Area

For general information, contact the Congressional Affairs Office at (301) 763-6100. For more information regarding congressional district plans as a result of the 2010 Census, redistricting, and voting rights data, contact the Census Redistricting and Voting Rights Data Office at (301) 763-4039 or www.census.gov/rdo. For information regarding other U.S. Census Bureau products, visit www.census.gov.

United States Census Bureau