118th Congress of the United States

DISTRICT OF COLUMBIA

Delegate Eleanor Holmes Norton

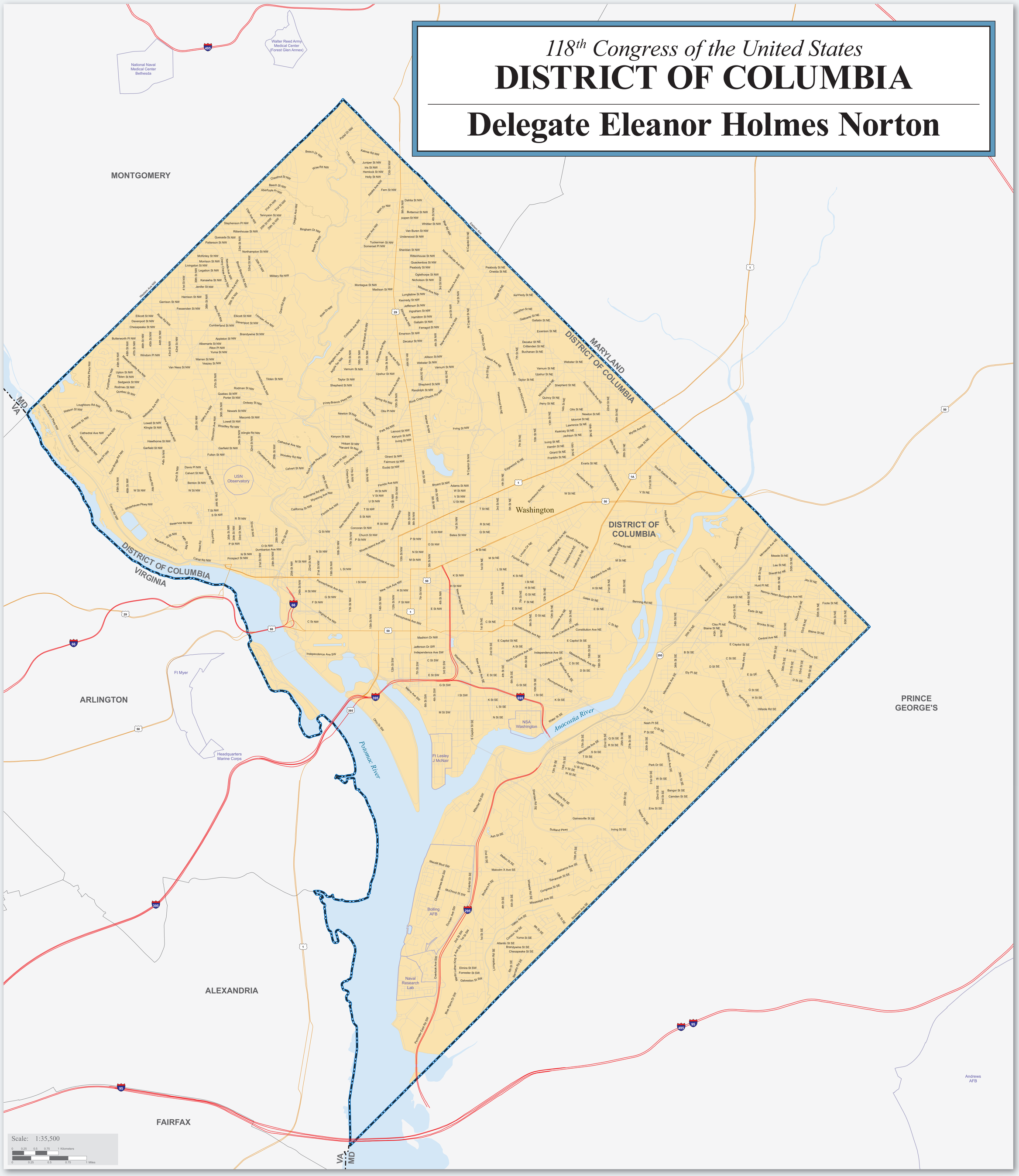

Map Legend

- Congressional District (One At-Large)
- KANSAS / OKLAHOMA — State or Statistically Equivalent Entity
- ERIE — County or Statistically Equivalent Entity
- Collinsville — Incorporated Place
- Fort Belvoir — Military Installation
- Lake Champlain — Water Body
- Interstate Highway
- U.S. Highway
- State Highway or State Recognized Road
- Walton St — Other Road or Ferry

Congressional districts are those in effect for the 118th Congress of the United States (January 2023-2025); all other legal boundaries and names are as of January 1, 2020. The boundaries shown on this map are for Census Bureau statistical data collection and tabulation purposes only; their depiction and designation for statistical purposes does not constitute a determination of jurisdictional authority or rights of ownership or entitlement.

Source: U.S. Census Bureau's MAF/TIGER database (TAB20)
Projection: State-based Alber's Equal Area

For general information, contact the Congressional Affairs Office at (301) 763-6100. For more information regarding congressional district plans as a result of the 2010 Census, redistricting, and voting rights data, contact the Census Redistricting and Voting Rights Data Office at (301) 763-4039 or www.census.gov/rdo. For information regarding other U.S. Census Bureau products, visit www.census.gov.

Number of Congressional Districts by State

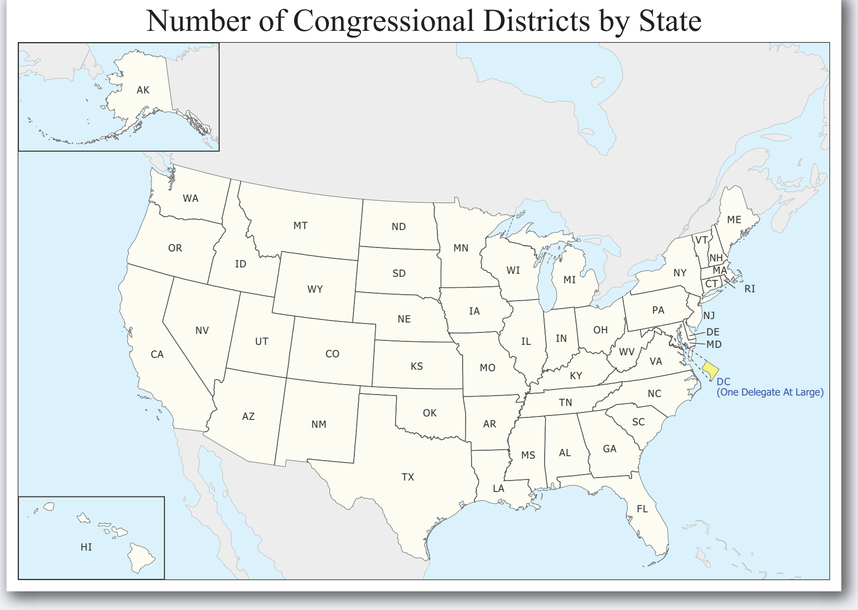

United States® Census Bureau

District of Columbia Profile

Population

Total Population:	670,050
Age - Under 5:	*6.1%*
Age - 5 to 19:	*15.7%*
Age - 20 to 24:	*6.8%*
Age - 25 to 34:	*21.8%*
Age - 35 to 44:	*16.6%*
Age - 45 to 54:	*10.5%*
Age - 55 to 64:	*9.9%*
Age - 65+:	*12.8%*
Median Age:	34.8
Percent Male:	47.6%
Percent Female:	52.4%
Veterans 18 years and older:	19,377

Race & Hispanic Origin

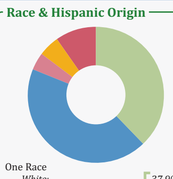

One Race	
White:	*37.9%*
Black or African American:	*43.2%*
American Indian and Alaska Native:	*0.2%*
Asian:	*4.1%*
Native Hawaiian and Other Pacific Islander:	*0.0%*
Some Other Race:	*4.9%*
Two or More Races:	9.6%
Hispanic or Latino (of any race):	11.5%

Education

Total Population, Age 25+:	478,774
High School graduate or higher:	*92.8%*
Bachelor's degree or higher:	*63.0%*
Graduate or professional degree:	*37.8%*

Housing

Total Housing Units:	357,482
Percent Occupied:	89.4%
Owner Occupied:	*41.6%*
Renter Occupied:	*58.4%*
Percent Vacant:	10.6%

Occupied — Vacant
Owner | *Renter*
U.S. Split: 65.4% | 34.6%

Population Density

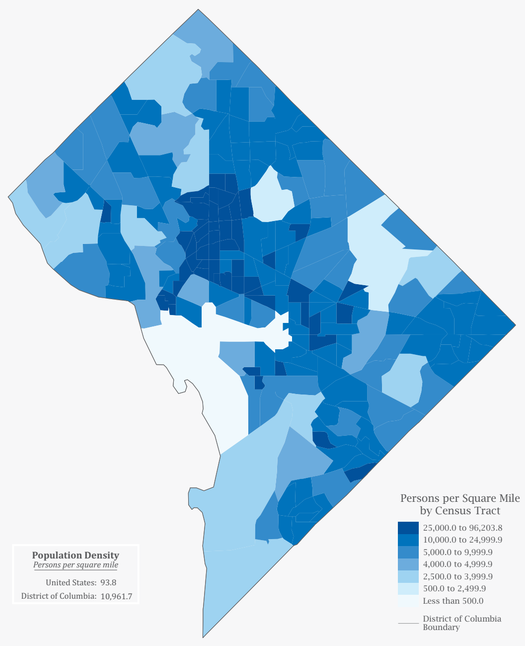

Map Source: 2017-2021 American Community Survey 5-Year Estimates
Data Source: 2021 American Community Survey 1-Year Estimates
Note: Figures may not add to 100% due to rounding.
Data are based on a sample and are subject to sampling variability. Percentages may not be statistically different when compared to U.S. percentage.

For more information on the American Community Survey, visit ***census.gov/acs***.
For Congressional District data, visit ***census.gov/mycd***.