118th Congress of the United States

South Carolina - Congressional District 7

Representative Russell Fry

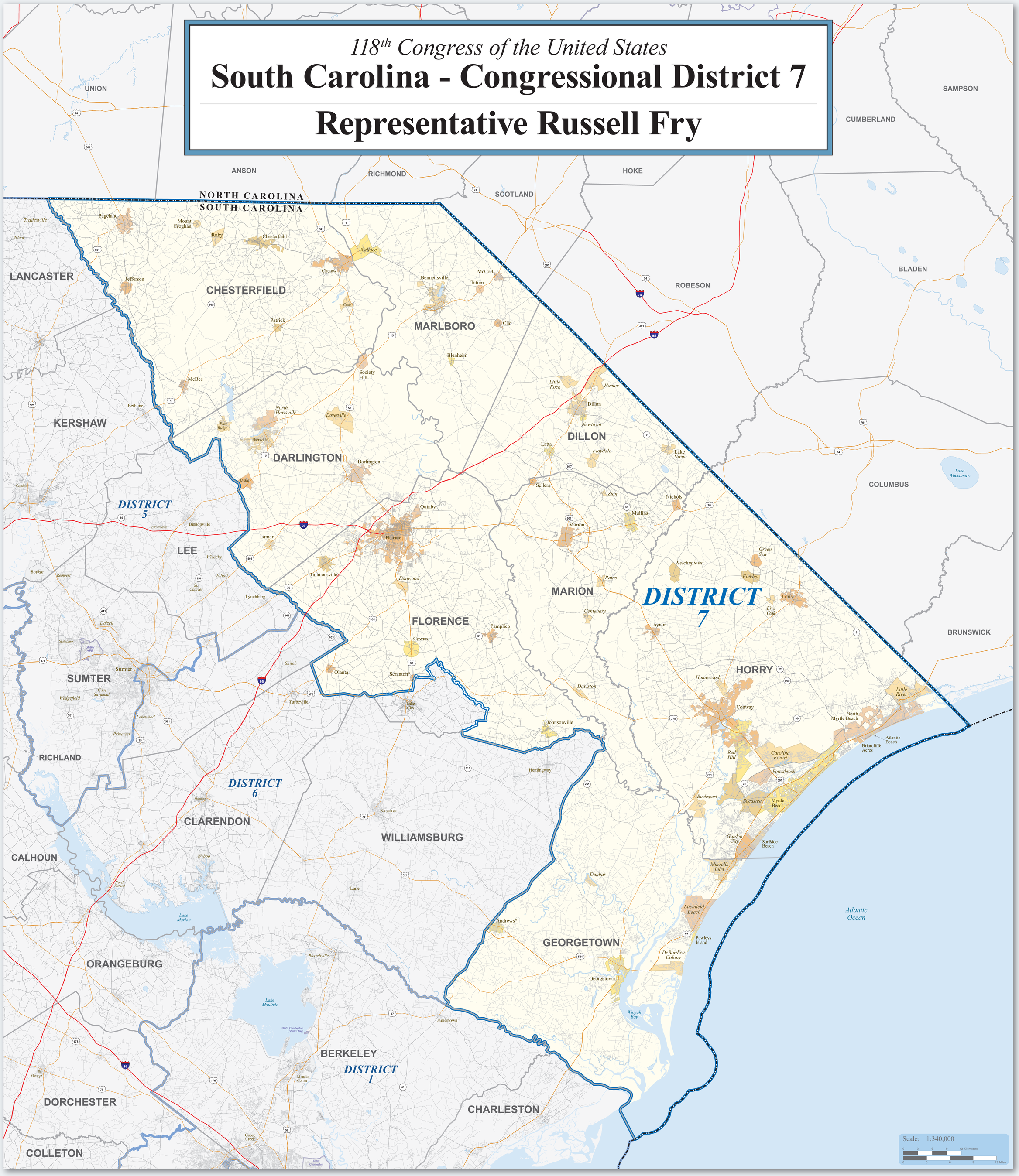

Map Legend

- DISTRICT 7 — South Carolina Congressional District 7
- DISTRICT 2 — Other South Carolina Congressional District
- Poarch Creek — American Indian Reservation / Off-Reservation Trust Land (Federal)†
- Pamunkey — American Indian Reservation (State)†
- KANSAS / OKLAHOMA — State or Statistically Equivalent Entity
- ERIE — County or Statistically Equivalent Entity
- Collinsville — Incorporated Place (Inside of Congressional District 7)†
- Turley — Census Designated Place (CDP) (Inside of Congressional District 7)†
- Chelsea — Incorporated Place (Outside of Congressional District 7)†
- Justice — Census Designated Place (Outside of Congressional District 7)†
- Fort Belvoir — Military Installation
- Bristol Hbr — Water Body
- 44 — Interstate
- 56 — U.S. Highway
- 32 — State Highway or State Recognized Road
- Walton St — Other Road or Ferry

†Labels for entities located both inside and outside of Congressional District 7 include a '*'.

Congressional districts are those in effect for the 118th Congress of the United States (January 2023-2025); all other legal boundaries and names are as of January 1, 2020. The boundaries shown on this map are for Census Bureau statistical data collection and tabulation purposes only; their depiction and designation for statistical purposes does not constitute a determination of jurisdictional authority or rights of ownership or entitlement.

Source: U.S. Census Bureau's MAF/TIGER database (TAB20)
Projection: State-based Alber's Equal Area

Congressional District 7 Profile

Population

Total Population:	746,084
Age - Under 5:	*4.8%*
Age - 5 to 19:	*17.3%*
Age - 20 to 24:	*5.2%*
Age - 25 to 34:	*10.8%*
Age - 35 to 44:	*11.5%*
Age - 45 to 54:	*11.8%*
Age - 55 to 64:	*14.9%*
Age - 65+:	*23.5%*
Median Age:	45.2
Percent Male:	48.0%
Percent Female:	52.0%
Veterans 18 years and older:	49,341

Housing

Total Housing Units:	393,850
Percent Occupied:	74.9%
Owner Occupied:	*71.3%*
Renter Occupied:	*28.7%*
Percent Vacant:	25.1%

Occupied: Owner / Renter; Vacant
U.S. Split: 65.4% | 34.6%

Race & Hispanic Origin

One Race	
White:	*65.1%*
Black or African American:	*26.6%*
American Indian and Alaska Native:	*0.3%*
Asian:	*0.9%*
Native Hawaiian and Other Pacific Islander:	*0.0%*
Some Other Race:	*1.7%*
Two or More Races:	5.4%
Hispanic or Latino (of any race):	4.8%

Population Density

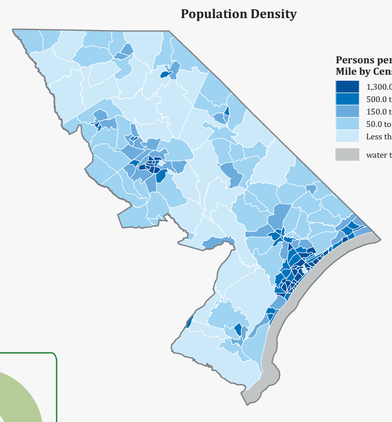

Population Density
Persons per square mile
United States: 93.8
South Carolina: 172.7
District 7: 138.0

Map Source: 2017-2021 American Community Survey 5-Year Estimates
Note: Only the portions of the census tracts within the congressional district are shown for tracts that extend beyond the boundary of the district.

Data Source: 2021 American Community Survey 1-Year Estimates
Note: Figures may not add to 100% due to rounding.

Data are based on a sample and are subject to sampling variability. Percentages may not be statistically different when compared to U.S. percentage.

For more information on the American Community Survey, visit ***census.gov/acs***.

For more Congressional District data, visit ***census.gov/mycd***.

United States® Census Bureau

For general information, contact the Congressional Affairs Office at (301) 763-6100.
For more information regarding congressional district plans as a result of the 2020 Census, redistricting, and voting rights data, contact the Census Redistricting and Voting Rights Data Office at (301) 763-4039 or www.census.gov/rdo.
For information regarding other U.S. Census Bureau products, visit www.census.gov.
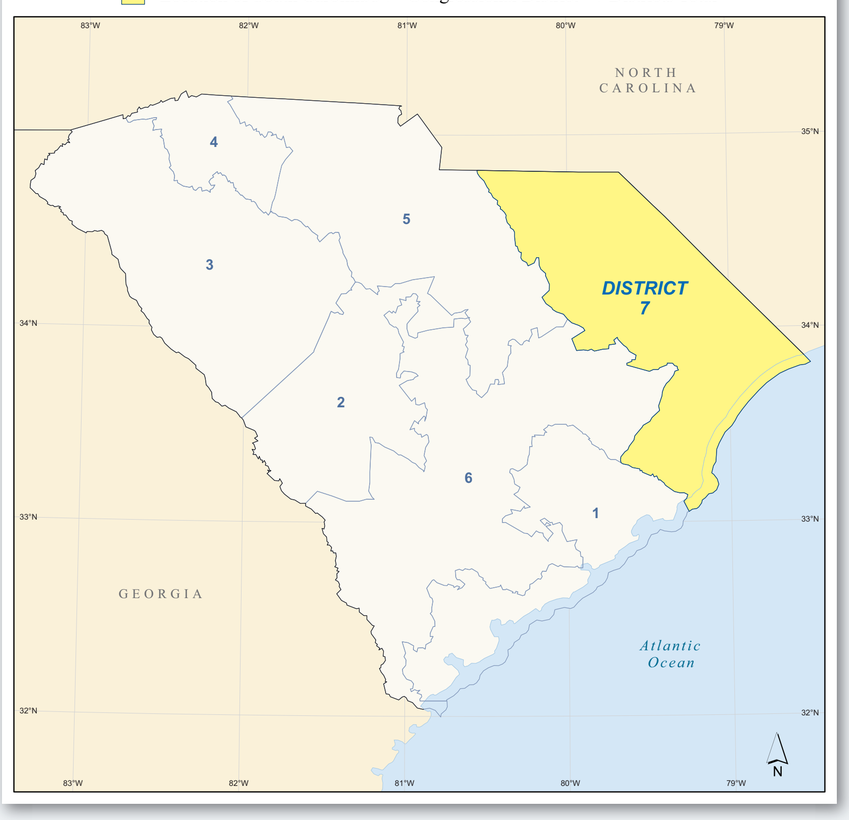
Location of South Carolina's 7th Congressional District - 7 Districts Total