*119th Congress of the United States*

# California - Congressional District 18

## Representative Zoe Lofgren

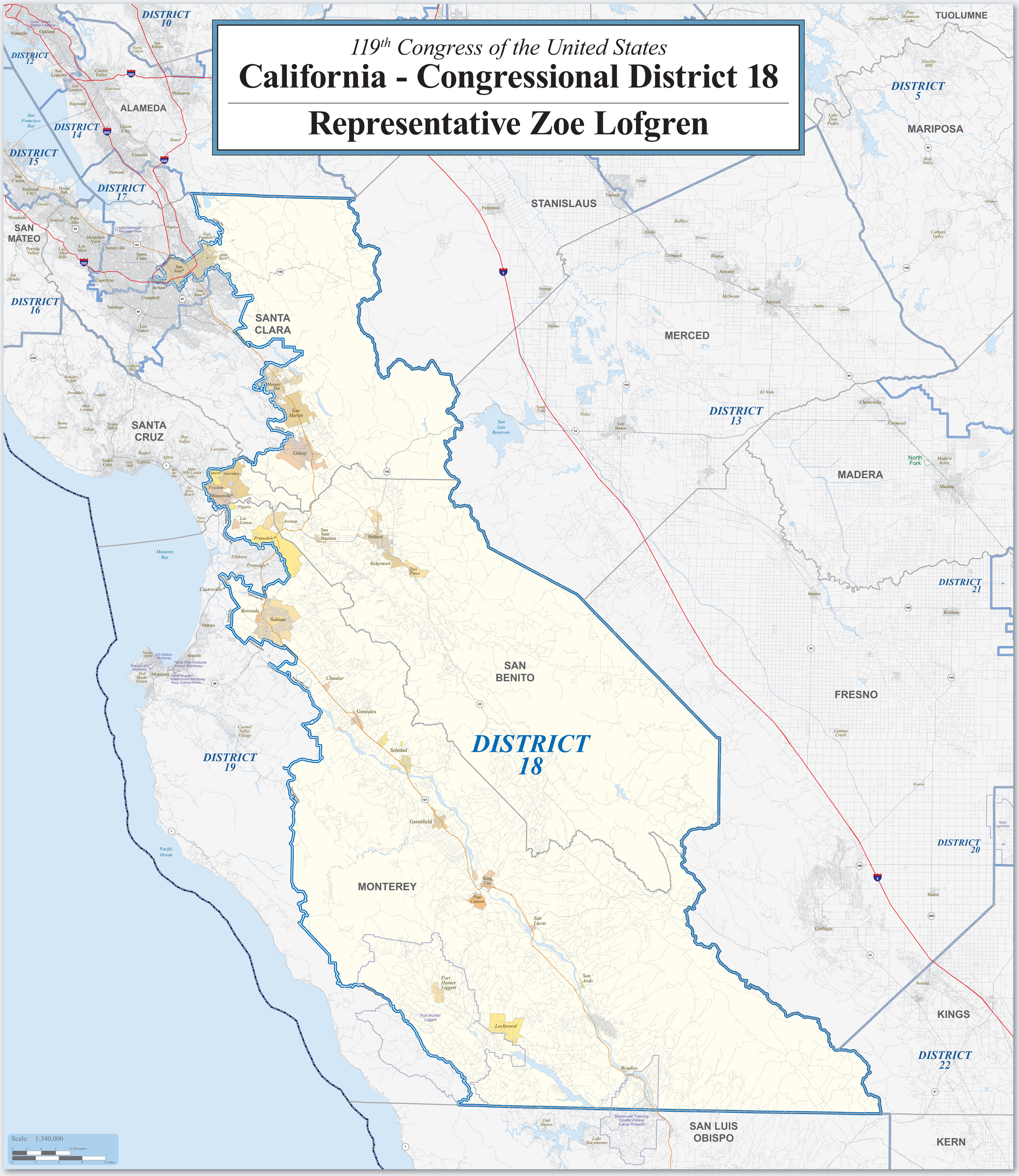


## Map Legend

- DISTRICT 18 — California Congressional District 18
- DISTRICT 2 — Other California Congressional District
- Poarch Creek — American Indian Reservation / Off-Reservation Trust Land (Federal)†
- Pamunkey — American Indian Reservation (State)†
- KANSAS / OKLAHOMA — State or Statistically Equivalent Entity
- ERIE — County or Statistically Equivalent Entity
- Collinsville — Incorporated Place (Inside of Congressional District 18)†
- Turley — Census Designated Place (CDP) (Inside of Congressional District 18)†
- Chelsea — Incorporated Place (Outside of Congressional District 18)†
- Justice — Census Designated Place (Outside of Congressional District 18)†
- Fort Belvoir — Military Installation
- Bristol Hbr — Water Body
- 44 — Interstate
- 56 — U.S. Highway
- 32 — State Highway or State Recognized Road
- Walton St — Other Road or Ferry

†Labels for entities located both inside and outside of Congressional District 18 include a '*'.

Congressional districts are those in effect for the 119th Congress of the United States (January 2025-2027); all other legal boundaries and names are as of January 1, 2020. The boundaries shown on this map are for Census Bureau statistical data collection and tabulation purposes only; their depiction and designation for statistical purposes does not constitute a determination of jurisdictional authority or rights of ownership or entitlement.

Source: U.S. Census Bureau's MAF/TIGER database (TAB20)
Projection: State-based Alber's Equal Area

## Congressional District 18 Profile

### Population

| | |
|---|---|
| Total Population: | 734,119 |
| *Age - Under 5:* | *6.2%* |
| *Age - 5 to 19:* | *22.0%* |
| *Age - 20 to 24:* | *7.0%* |
| *Age - 25 to 34:* | *14.6%* |
| *Age - 35 to 44:* | *14.3%* |
| *Age - 45 to 54:* | *12.7%* |
| *Age - 55 to 64:* | *11.2%* |
| *Age - 65+:* | *12.0%* |
| Median Age: | 35.1 |
| Percent Male: | 50.7% |
| Percent Female: | 49.3% |
| Veterans 18 years and older: | 16,852 |

### Housing

| | |
|---|---|
| Total Housing Units: | 223,384 |
| Percent Occupied: | 94.9% |
| *Owner Occupied:* | *52.6%* |
| *Renter Occupied:* | *47.4%* |
| Percent Vacant: | 5.1% |

Occupied: Owner / Renter; Vacant
U.S. Split: 65.4% | 34.6%

### Race & Hispanic Origin

| | |
|---|---|
| One Race | |
| *White:* | *21.9%* |
| *Black or African American:* | *2.5%* |
| *American Indian and Alaska Native:* | *1.5%* |
| *Asian:* | *11.8%* |
| *Native Hawaiian and Other Pacific Islander:* | *0.4%* |
| *Some Other Race:* | *39.0%* |
| Two or More Races: | 23.0% |
| Hispanic or Latino (of any race): | 65.5% |

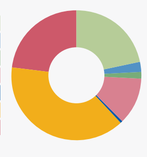

### Population Density

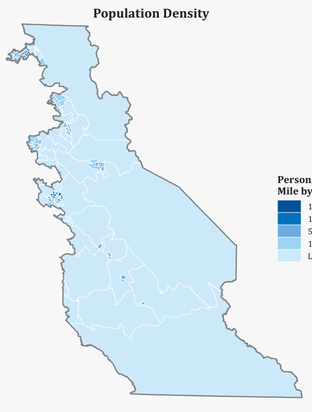


| Population Density *Persons per square mile* | |
|---|---|
| United States: | 93.9 |
| California: | 251.8 |
| District 18: | 160.5 |

**Map Source:** 2017-2021 American Community Survey 5-Year Estimates
*Note: Only the portions of the census tracts within the congressional district are shown for tracts that extend beyond the boundary of the district.*

**Data Source:** 2021 American Community Survey 1-Year Estimates
*Note: Figures may not add to 100% due to rounding.*

Data are based on a sample and are subject to sampling variability. Percentages may not be statistically different when compared to U.S. percentage.

For more information on the American Community Survey, visit ***census.gov/acs***.

For more Congressional District data, visit ***census.gov/mycd***.

United States® Census Bureau

For general information, contact the Congressional Affairs Office at (301) 763-6100.
For more information regarding congressional district plans as a result of the 2020 Census, redistricting, and voting rights data, contact the Census Redistricting and Voting Rights Data Office at (301) 763-4039 or www.census.gov/rdo.
For information regarding other U.S. Census Bureau products, visit www.census.gov.

Location of California's 18th Congressional District - 52 Districts Total