119th Congress of the United States

California - Congressional District 21

Representative Jim Costa

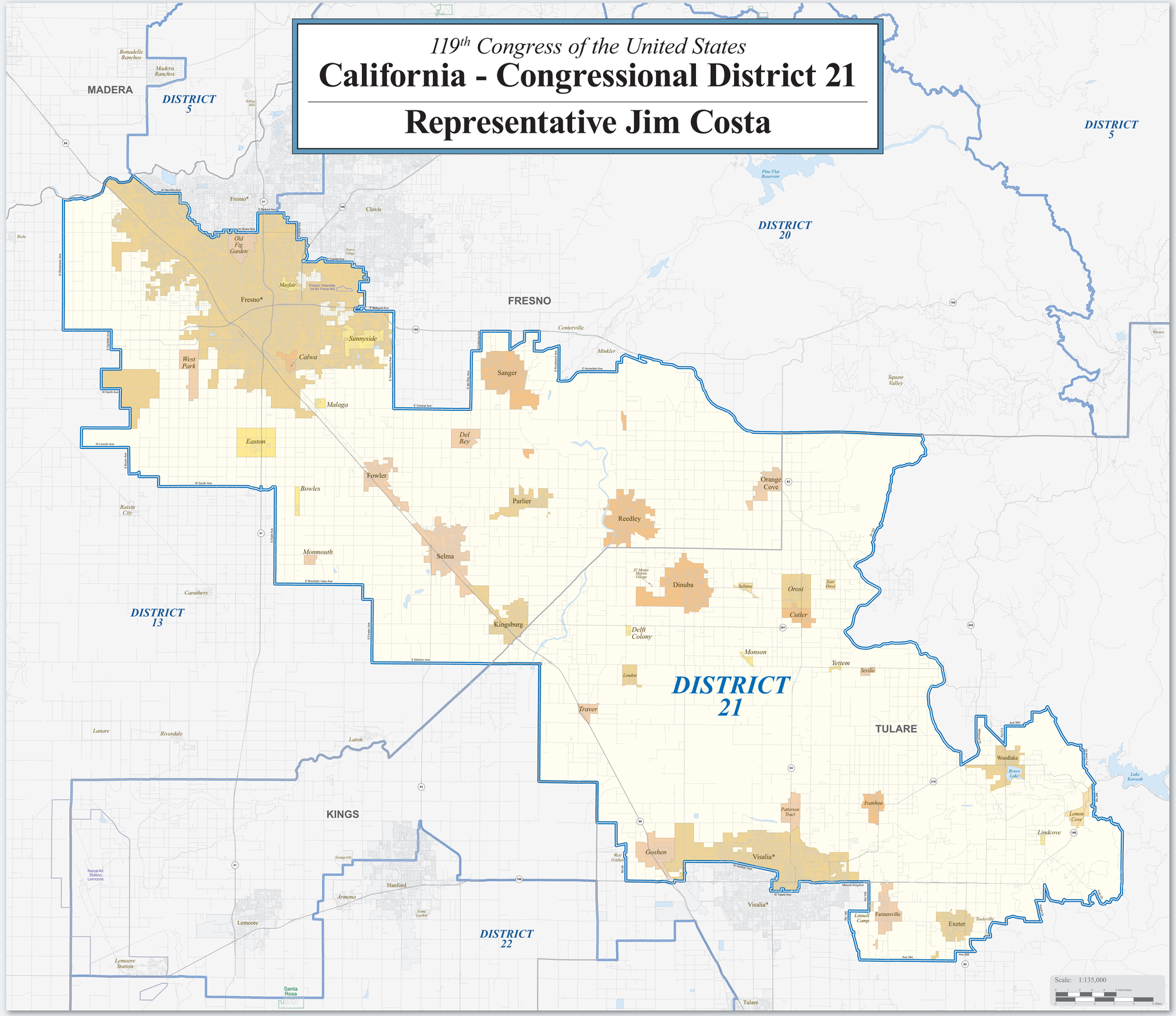

Location of California's 21st Congressional District - 52 Districts Total

Congressional District 21 Profile

Population

Total Population:	755,683
Age - Under 5:	*7.3%*
Age - 5 to 19:	*24.7%*
Age - 20 to 24:	*6.9%*
Age - 25 to 34:	*15.6%*
Age - 35 to 44:	*13.4%*
Age - 45 to 54:	*11.3%*
Age - 55 to 64:	*9.5%*
Age - 65+:	*11.4%*
Median Age:	32.1
Percent Male:	50.7%
Percent Female:	49.3%
Veterans 18 years and older:	19,977

Housing

Total Housing Units:	241,231
Percent Occupied:	95.5%
Owner Occupied:	*50.9%*
Renter Occupied:	*49.1%*
Percent Vacant:	4.5%

Occupied: Owner / Renter — Vacant

U.S. Split: 65.4% / 34.6%

Race & Hispanic Origin

One Race	
White:	26.7%
Black or African American:	4.4%
American Indian and Alaska Native:	1.4%
Asian:	10.0%
Native Hawaiian and Other Pacific Islander:	0.2%
Some Other Race:	25.7%
Two or More Races:	31.7%
Hispanic or Latino (of any race):	64.6%

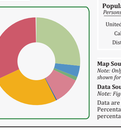

Population Density

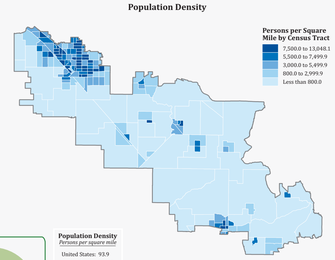

Population Density
Persons per square mile

United States: 93.9
California: 251.8
District 21: 847.8

Map Source: 2017-2021 American Community Survey 5-Year Estimates
Note: Only the portions of the census tracts within the congressional district are shown for tracts that extend beyond the boundary of the district.

Data Source: 2021 American Community Survey 1-Year Estimates
Note: Figures may not add to 100% due to rounding.

Data are based on a sample and are subject to sampling variability. Percentages may not be statistically different when compared to U.S. percentage.

For more information on the American Community Survey, visit ***census.gov/acs***.

For more Congressional District data, visit ***census.gov/mycd***.

Map Legend

DISTRICT 21	California Congressional District 21
DISTRICT 2	Other California Congressional District
Poarch Creek	American Indian Reservation / Off-Reservation Trust Land (Federal)†
Pamunkey	American Indian Reservation (State)†
KANSAS / OKLAHOMA	State or Statistically Equivalent Entity
ERIE	County or Statistically Equivalent Entity
Collinsville	Incorporated Place (Inside of Congressional District 21)†
Turley	Census Designated Place (CDP) (Inside of Congressional District 21)†
Chelsea	Incorporated Place (Outside of Congressional District 21)†
Justice	Census Designated Place (Outside of Congressional District 21)†
Fort Belvoir	Military Installation
Bristol Hbr	Water Body
41	Interstate
55	U.S. Highway
32	State Highway or State Recognized Road
Walton St	Other Road or Ferry

†Labels for entities located both inside and outside of Congressional District 21 include a "*".

Congressional districts are those in effect for the 119th Congress of the United States (January 2025-2027); all other legal boundaries and names are as of January 1, 2020. The boundaries shown on this map are for Census Bureau statistical data collection and tabulation purposes only; their depiction and designation for statistical purposes does not constitute a determination of jurisdictional authority or rights of ownership or entitlement.

Source: U.S. Census Bureau's MAF/TIGER database (TAB20)
Projection: State-based Alber's Equal Area

For general information, contact the Congressional Affairs Office at (301) 763-6100.
For more information regarding congressional district plans as a result of the 2020 Census, redistricting, and voting rights data, contact the Census Redistricting and Voting Rights Data Office at (301) 763-4039 or www.census.gov/rdo.
For information regarding other U.S. Census Bureau products, visit www.census.gov.

United States® Census Bureau