2010 CENSUS - URBANIZED AREA REFERENCE MAP: Akron, OH

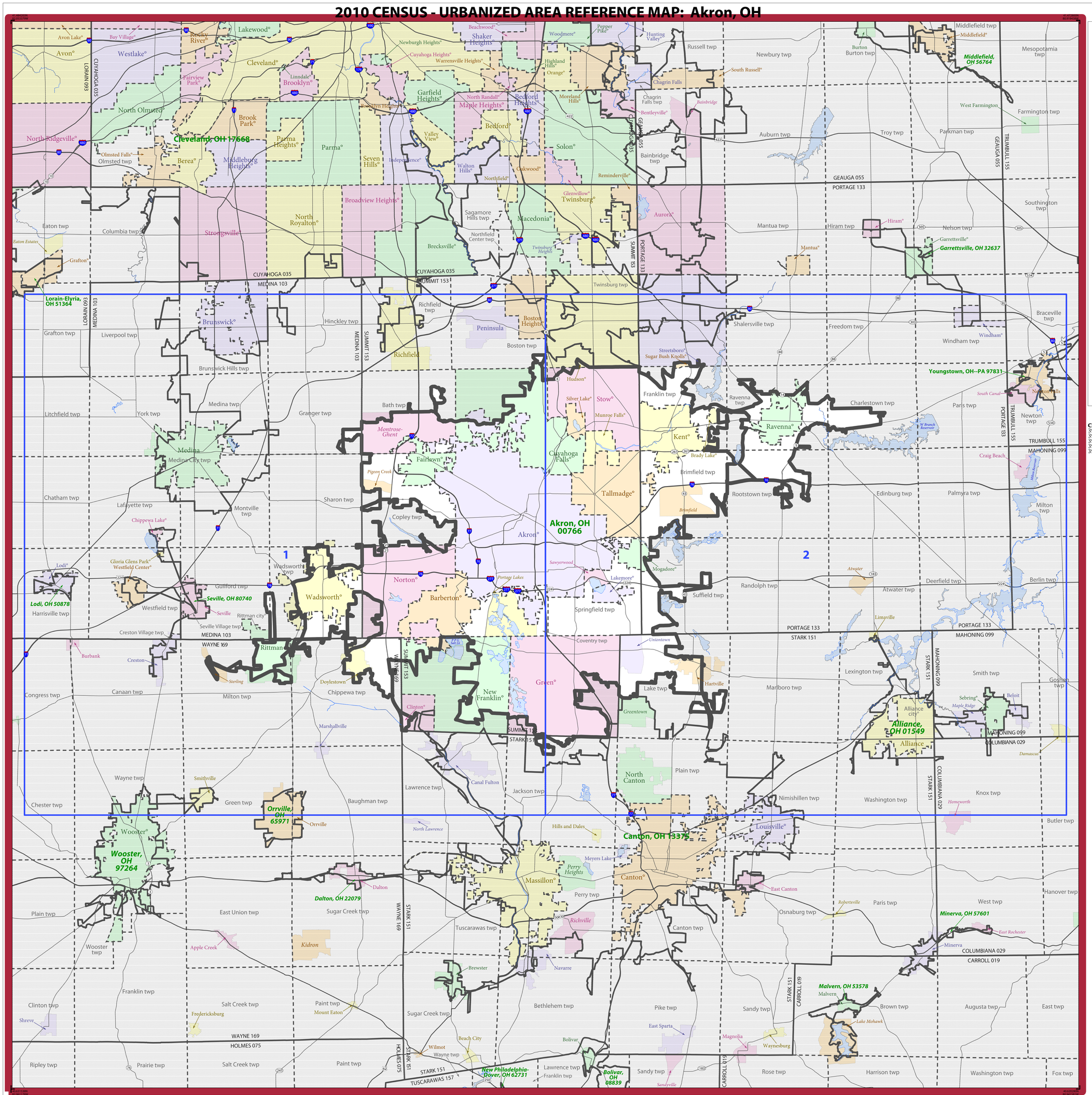

LEGEND

SYMBOL DESCRIPTION	SYMBOL	LABEL STYLE
International		CANADA
Federal American Indian Reservation		L'ANSE RES 1880
Off-Reservation Trust Land		T1880
Urbanized Area		Dover, DE 24580
Urban Cluster		*Tooele, VT 88057*
State (or statistically equivalent entity)		NEW YORK 36
County (or statistically equivalent entity)		ERIE 029
Minor Civil Division (MCD) [1,2]		Bristol town 07485
Consolidated City		MILFORD 47500
Incorporated Place [1,3]		Davis 18100
Census Designated Place (CDP) [3]		*Incline Village 35100*

DESCRIPTION	SYMBOL	DESCRIPTION	SYMBOL
Interstate	75	Water Body	*Pleasant Lake*
U.S. Highway	2	Military	Fort Belvoir
State Highway	4	Outside Subject Area	
Other Road	Marsh Ln		
Railroad	Southern RR		
Perennial Stream	*Tumbling Cr*		
Intermittent Stream	*Piney Cr*		

Where international, state, county, and/or MCD boundaries coincide, the map shows the boundary symbol for only the highest-ranking of these boundaries.

1 A '*' following an MCD name denotes a false MCD. A '°' following a place name indicates that a false MCD exists with the same name and FIPS code as the place; the false MCD label is not shown.

2 MCD boundaries are shown in the following states in which some or all MCDs function as general-purpose governmental units: Connecticut, Illinois, Indiana, Kansas, Maine, Massachusetts, Michigan, Minnesota, Missouri, Nebraska, New Hampshire, New Jersey, New York, North Dakota, Ohio, Pennsylvania, Rhode Island, South Dakota, Vermont, and Wisconsin. (Note that Illinois and Nebraska have some counties covered by nongovernmental precincts and Missouri has most counties covered by nongovernmental townships.)

3 Place label color corresponds to the place fill color.
Label colors: Davis Davis Davis Davis Davis

COUNTIES IN SUBJECT URBANIZED AREA

39103	Medina
39133	Portage
39151	Stark
39153	Summit
39169	Wayne

All legal boundaries and names are as of January 1, 2010. Urban areas are based on results from the 2010 Decennial Census. The boundaries shown on this map are for Census Bureau statistical data collection and tabulation purposes only; their depiction and designation for statistical purposes does not constitute a determination of jurisdictional authority or rights of ownership or entitlement.

Geographic Vintage: 2010 Census (reference date: January 1, 2010)
Data Source: U.S. Census Bureau's MAF/TIGER database (TAB10)
Map Created by Geography Division: March 08, 2012

U.S. DEPARTMENT OF COMMERCE Economics and Statistics Administration U.S. Census Bureau

Projection: Albers Equal Area Conic
Datum: NAD 83
Spheroid: GRS 80
1st Standard Parallel: 39 03 25
2nd Standard Parallel: 41 40 23
Central Meridian: -82 40 11
Latitude of Projection's Origin: 38 24 11
False Easting: 0
False Northing: 0

0 3 6 9 12 15 Kilometers
0 2 4 6 8 10 Miles
The plotted map scale is 1:129698

N W E S

United States Census Bureau

INDEX SHEET

Total Sheets: 3
- Index Sheets: 1
- Parent Sheets: 2

UA NAME: Akron, OH
UA CODE: 00766
ENTITY TYPE: Urbanized Area (UA)
ST: Ohio (39)

2010 CENSUS UA REF MAP (INDEX)
231000766000

2010 CENSUS - URBANIZED AREA REFERENCE MAP: Akron, OH

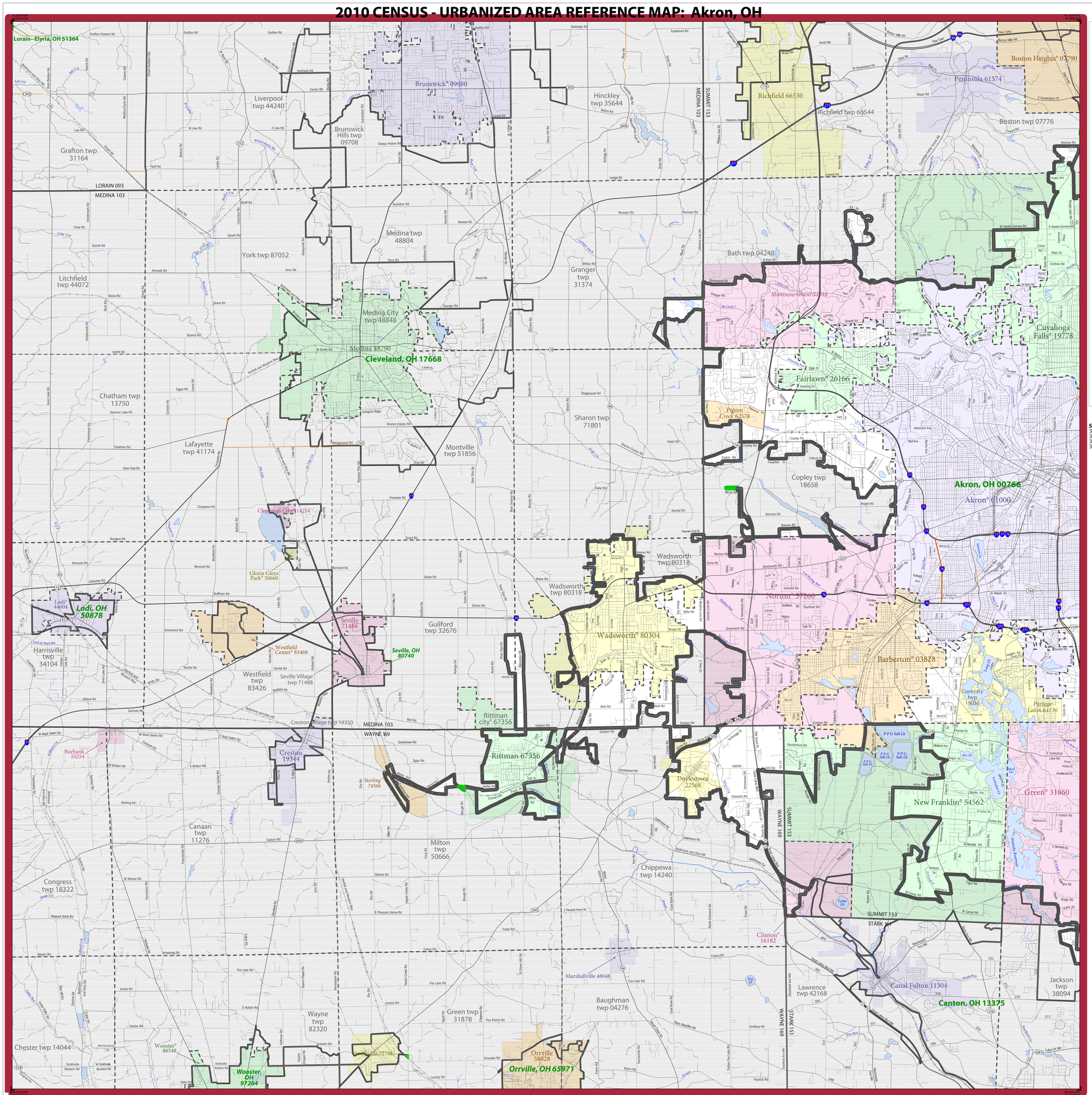

LEGEND

SYMBOL DESCRIPTION	SYMBOL	LABEL STYLE
International		CANADA
Federal American Indian Reservation		L'ANSE RES 1880
Off-Reservation Trust Land		T1880
Urbanized Area		Dover, DE 24580
Urban Cluster		*Tooele, VT 88057*
State (or statistically equivalent entity)		NEW YORK 36
County (or statistically equivalent entity)		ERIE 029
Minor Civil Division (MCD) [1,2]		Bristol town 07485
Consolidated City		MILFORD 47500
Incorporated Place [1,3]		Davis 18100
Census Designated Place (CDP) [3]		*Incline Village 35100*

DESCRIPTION	SYMBOL	DESCRIPTION	SYMBOL
Interstate	75	Water Body	*Pleasant Lake*
U.S. Highway	2	Military	Fort Belvoir
State Highway	4	Outside Subject Area	
Other Road	Marsh Ln		
Railroad	Southern RR		
Perennial Stream	*Tumbling Cr*		
Intermittent Stream	*Piney Cr*		

Where international, state, county, and/or MCD boundaries coincide, the map shows the boundary symbol for only the highest-ranking of these boundaries.

1 A '*' following an MCD name denotes a false MCD. A '°' following a place name indicates that a false MCD exists with the same name and FIPS code as the place; the false MCD label is not shown.

2 MCD boundaries are shown in the following states in which some or all MCDs function as general-purpose governmental units: Connecticut, Illinois, Indiana, Kansas, Maine, Massachusetts, Michigan, Minnesota, Missouri, Nebraska, New Hampshire, New Jersey, New York, North Dakota, Ohio, Pennsylvania, Rhode Island, South Dakota, Vermont, and Wisconsin. (Note that Illinois and Nebraska have some counties covered by nongovernmental precincts and Missouri has most counties covered by nongovernmental townships.)

3 Place label color corresponds to the place fill color.
Label colors: Davis Davis Davis Davis Davis

SUBJECT AREA COUNTIES ON MAP SHEET

39103	Medina
39151	Stark
39153	Summit
39169	Wayne

Sheet Location within Entity

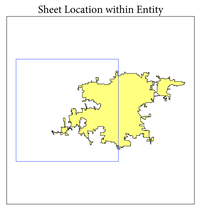

All legal boundaries and names are as of January 1, 2010. Urban areas are based on results from the 2010 Decennial Census. The boundaries shown on this map are for Census Bureau statistical data collection and tabulation purposes only; their depiction and designation for statistical purposes does not constitute a determination of jurisdictional authority or rights of ownership or entitlement.

Geographic Vintage: 2010 Census (reference date: January 1, 2010)
Data Source: U.S. Census Bureau's MAF/TIGER database (TAB10)
Map Created by Geography Division: March 08, 2012

U.S. DEPARTMENT OF COMMERCE Economics and Statistics Administration U.S. Census Bureau

Projection: Albers Equal Area Conic
Datum: NAD 83
Spheroid: GRS 80
1st Standard Parallel: 39 03 25
2nd Standard Parallel: 41 40 23
Central Meridian: -82 40 11
Latitude of Projection's Origin: 38 24 11
False Easting: 0
False Northing: 0

0 1 2 3 4 5 Kilometers
0 1 2 3 4 5 Miles
The plotted map scale is 1:63360

N W E S

Key to Sheets

	1	2

PARENT SHEET 1

Total Sheets: 3
- Index Sheets: 1
- Parent Sheets: 2

UA NAME: Akron, OH
UA CODE: 00766
ENTITY TYPE: Urbanized Area (UA)
ST: Ohio (39)

2010 CENSUS UA REF MAP (PARENT)
231000766001

2010 CENSUS - URBANIZED AREA REFERENCE MAP: Akron, OH

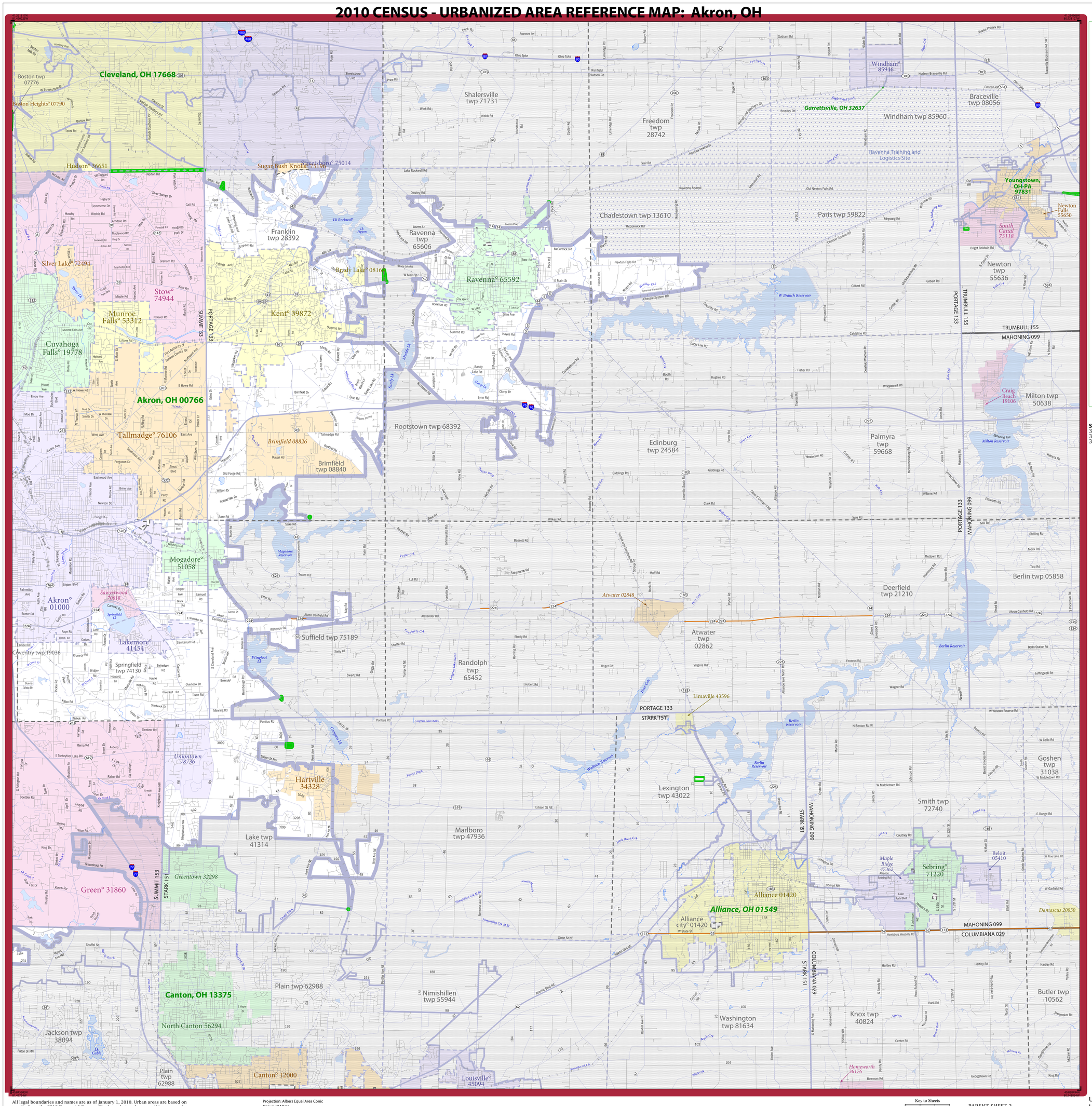
Cleveland, OH 17668
Akron, OH 00766
Canton, OH 13375
Dover, DE 24580
Tooele, VT 88057
Garrettsville, OH 32637
Youngstown, OH-PA 97831
Alliance, OH 01549
Boston twp 07776
Boston Heights° 07790
Hudson° 36651
Streetsboro° 75014
Sugar Bush Knolls° 75196
Shalersville twp 71731
Freedom twp 28742
Windham° 85946
Windham twp 85960
Braceville twp 08056
Ravenna Training and Logistics Site
Silver Lake° 72494
Stow° 74944
Munroe Falls° 53312
Cuyahoga Falls° 19778
Tallmadge° 76106
Franklin twp 28392
Brady Lake° 08816
Kent° 39872
Ravenna twp 65606
Ravenna° 65592
Charlestown twp 13610
Paris twp 59822
Newton Falls 55650
South Canal 73118
Newton twp 55636
Rootstown twp 68392
Brimfield 08826
Brimfield twp 08840
Edinburg twp 24584
Palmyra twp 59668
Craig Beach 19106
Milton twp 50638
Mogadore° 51058
Sawyerwood 70618
Akron° 01000
Lakemore° 41454
Coventry twp 19036
Springfield twp 74130
Suffield twp 75189
Atwater 02848
Atwater twp 02862
Deerfield twp 21210
Berlin twp 05858
Randolph twp 65452
Limaville 43596
Unionitown 78736
Hartville 34328
Lake twp 41314
Marlboro twp 47936
Lexington twp 43022
Smith twp 72740
Goshen twp 31038
Green° 31860
Greentown 32298
Maple Ridge 47362
Sebring° 71220
Beloit 05410
Alliance 01420
Alliance city° 01420
Damascus 20030
Plain twp 62988
Nimishillen twp 55944
Washington twp 81634
Knox twp 40824
Butler twp 10562
Jackson twp 38094
North Canton 56294
Canton° 12000
Louisville° 45094
Homeworth 36176
Milton Reservoir
Berlin Reservoir
W Branch Reservoir
Magnolore Reservoir
Wingfoot Lk
Lk Rockwell
Lk Pippen
Silver Lk
Sandy Lk
Meadow Lk
Lake Cole Pk
Lake Creek Pk
Ohio Turnpike
Interstate 80
Interstate 76
Interstate 77
Interstate 271
Interstate 480
Interstate 90
Interstate 95
Interstate 76
Interstate 77
Interstate 271
Interstate 480
Interstate 90
Interstate 95
U.S. Highway 224
U.S. Highway 224
U.S. Highway 224