2010 CENSUS - URBANIZED AREA REFERENCE MAP: Allentown, PA--NJ

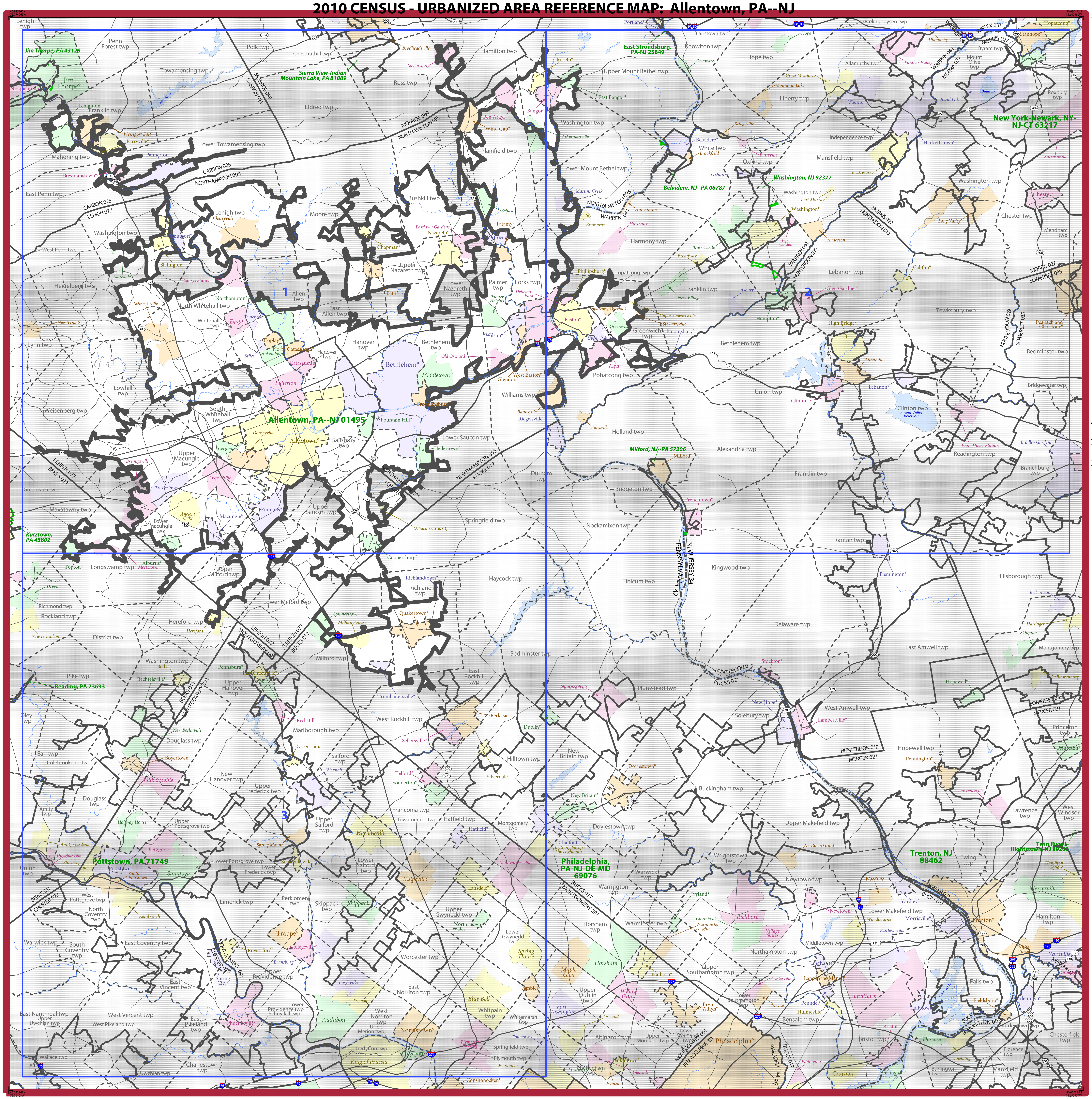

LEGEND

SYMBOL DESCRIPTION	LABEL STYLE
International	CANADA
Federal American Indian Reservation	L'ANSE RES 1880
Off-Reservation Trust Land	T1880
Urbanized Area	Dover, DE 24580
Urban Cluster	Tooele, VT 88057
State (or statistically equivalent entity)	NEW YORK 36
County (or statistically equivalent entity)	ERIE 029
Minor Civil Division (MCD) 1,2	Bristol town 07485
Consolidated City	MILFORD 47500
Incorporated Place 1,3	Davis 18100
Census Designated Place (CDP) 3	Incline Village 35100

DESCRIPTION	SYMBOL	DESCRIPTION	SYMBOL
Interstate	3	Water Body	Pleasant Lake
U.S. Highway	2	Military	Fort Belvoir
State Highway	4	Outside Subject Area	
Other Road	Marsh Ln		
Railroad	Southern RR		
Perennial Stream	Tumbling Cr		
Intermittent Stream	Piney Cr		

Where international, state, county, and/or MCD boundaries coincide, the map shows the boundary symbol for only the highest-ranking of these boundaries.

1 A '°' following an MCD name denotes a false MCD. A '°' following a place name indicates that a false MCD exists with the same name and FIPS code as the place; the false MCD label is not shown.

2 MCD boundaries are shown in the following states in which some or all MCDs function as general-purpose governmental units: Connecticut, Illinois, Indiana, Kansas, Maine, Massachusetts, Michigan, Minnesota, Missouri, Nebraska, New Hampshire, New Jersey, New York, North Dakota, Ohio, Pennsylvania, Rhode Island, South Dakota, Vermont, and Wisconsin. (Note that Illinois and Nebraska have some counties covered by nongovernmental precincts and Missouri has most counties covered by nongovernmental townships.)

3 Place label color corresponds to the place fill color.
Label colors: Davis Davis Davis Davis Davis

COUNTIES IN SUBJECT URBANIZED AREA

34019	Hunterdon
34041	Warren
42011	Berks
42017	Bucks
42025	Carbon
42077	Lehigh
42089	Monroe
42095	Northampton

All legal boundaries and names are as of January 1, 2010. Urban areas are based on results from the 2010 Decennial Census. The boundaries shown on this map are for Census Bureau statistical data collection and tabulation purposes only; their depiction and designation for statistical purposes does not constitute a determination of jurisdictional authority or rights of ownership or entitlement.

Geographic Vintage: 2010 Census (reference date: January 1, 2010)
Data Source: U.S. Census Bureau's MAF/TIGER database (TAB10)
Map Created by Geography Division: March 09, 2012

U.S. DEPARTMENT OF COMMERCE Economics and Statistics Administration U.S. Census Bureau

Projection: Albers Equal Area Conic
Datum: NAD 83
Spheroid: GRS 80
1st Standard Parallel: 39 13 00
2nd Standard Parallel: 40 55 45
Central Meridian: -74 43 45
Latitude of Projection's Origin: 38 47 18
False Easting: 0
False Northing: 0

0 3 6 9 12 15 Kilometers
0 2 4 6 8 10 Miles
The plotted map scale is 1:129698

N W E S

United States Census Bureau

INDEX SHEET

Total Sheets: 4
- Index Sheets: 1
- Parent Sheets: 3

UA NAME: Allentown, PA--NJ
UA CODE: 01495
ENTITY TYPE: Urbanized Area (UA)
ST: New Jersey (34), Pennsylvania (42)

2010 CENSUS UA REF MAP (INDEX)
231001495000

2010 CENSUS - URBANIZED AREA REFERENCE MAP: Allentown, PA--NJ

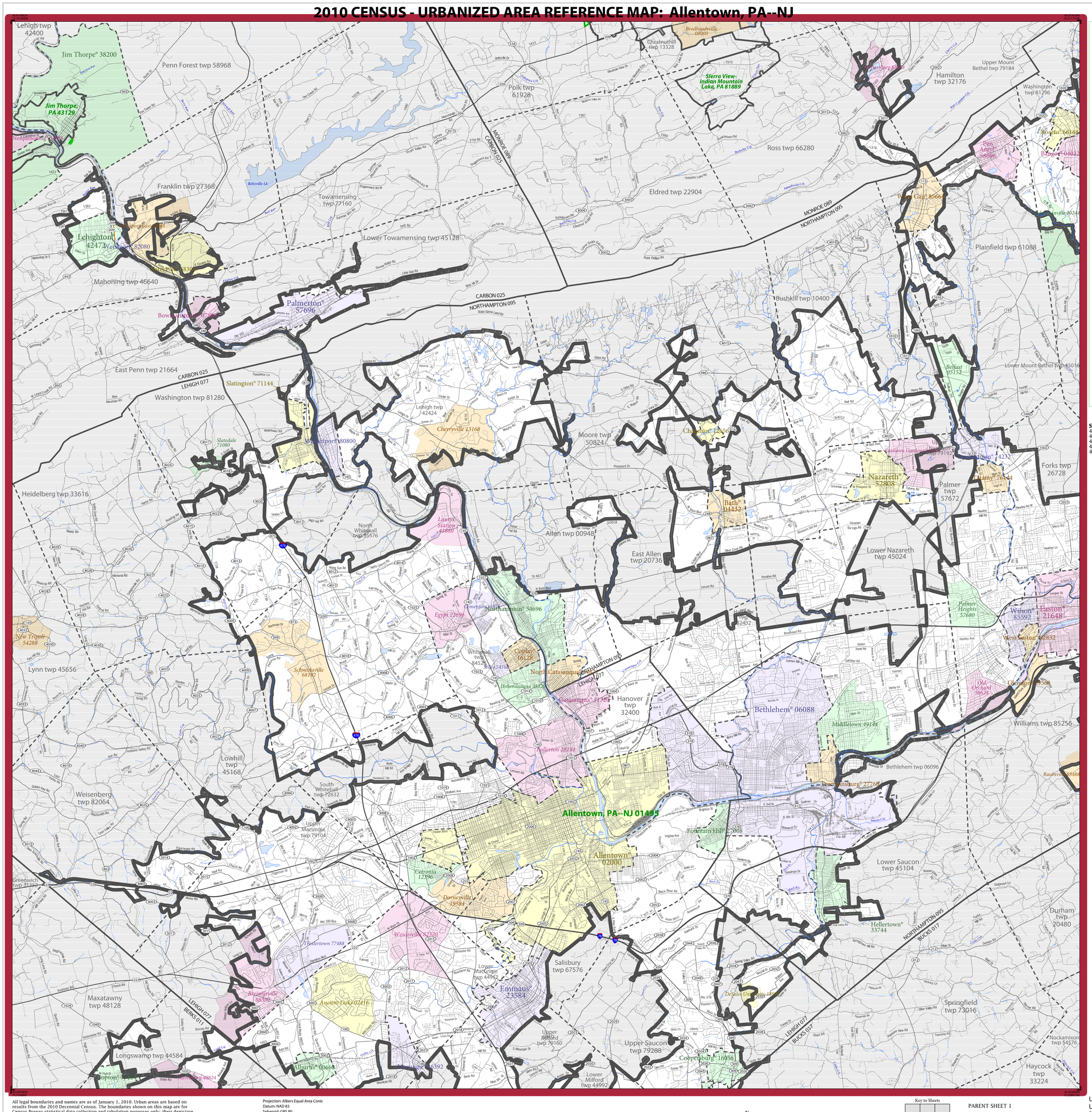

LEGEND

SYMBOL DESCRIPTION	SYMBOL	LABEL STYLE
International		CANADA
Federal American Indian Reservation		L'ANSE RES 1880
Off-Reservation Trust Land		T1880
Urbanized Area		Dover, DE 24580
Urban Cluster		*Tooele, VT 88057*
State (or statistically equivalent entity)		NEW YORK 36
County (or statistically equivalent entity)		ERIE 029
Minor Civil Division (MCD) [1,2]		Bristol town 07485
Consolidated City		MILFORD 47500
Incorporated Place [1,3]		Davis 18100
Census Designated Place (CDP) [3]		*Incline Village 35100*

DESCRIPTION	SYMBOL	DESCRIPTION	SYMBOL
Interstate	5	Water Body	Pleasant Lake
U.S. Highway	2	Military	Fort Belvoir
State Highway	4	Outside Subject Area	
Other Road	Marsh Ln		
Railroad	Southern RR		
Perennial Stream	Tumbling Cr		
Intermittent Stream	Piney Cr		

Where international, state, county, and/or MCD boundaries coincide, the map shows the boundary symbol for only the highest-ranking of these boundaries.

1 A '*' following an MCD name denotes a false MCD. A '°' following a place name indicates that a false MCD exists with the same name and FIPS code as the place; the false MCD label is not shown.

2 MCD boundaries are shown in the following states in which some or all MCDs function as general-purpose governmental units: Connecticut, Illinois, Indiana, Kansas, Maine, Massachusetts, Michigan, Minnesota, Missouri, Nebraska, New Hampshire, New Jersey, New York, North Dakota, Ohio, Pennsylvania, Rhode Island, South Dakota, Vermont, and Wisconsin. (Note that Illinois and Nebraska have some counties covered by nongovernmental precincts and Missouri has most counties covered by nongovernmental townships.)

3 Place label color corresponds to the place fill color.
Label colors: Davis Davis Davis Davis Davis

SUBJECT AREA COUNTIES ON MAP SHEET

42011	Berks	42095	Northampton
42017	Bucks		
42025	Carbon		
42077	Lehigh		
42089	Monroe		

Sheet Location within Entity

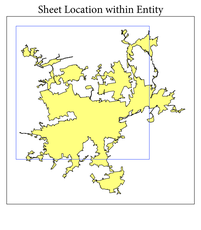

All legal boundaries and names are as of January 1, 2010. Urban areas are based on results from the 2010 Decennial Census. The boundaries shown on this map are for Census Bureau statistical data collection and tabulation purposes only; their depiction and designation for statistical purposes does not constitute a determination of jurisdictional authority or rights of ownership or entitlement.

Geographic Vintage: 2010 Census (reference date: January 1, 2010)
Data Source: U.S. Census Bureau's MAF/TIGER database (TAB10)
Map Created by Geography Division: March 09, 2012

U.S. DEPARTMENT OF COMMERCE Economics and Statistics Administration U.S. Census Bureau

Projection: Albers Equal Area Conic
Datum: NAD 83
Spheroid: GRS 80
1st Standard Parallel: 39 13 00
2nd Standard Parallel: 40 55 45
Central Meridian: -74 43 45
Latitude of Projection's Origin: 38 47 18
False Easting: 0
False Northing: 0

0 1 2 3 4 5 Kilometers
0 1 2 3 4 5 Miles
The plotted map scale is 1:63360

N W E S

United States Census Bureau

Key to Sheets

	1	2
	3	

PARENT SHEET 1

Total Sheets: 4
- Index Sheets: 1
- Parent Sheets: 3

UA NAME: Allentown, PA--NJ
UA CODE: 01495
ENTITY TYPE: Urbanized Area (UA)
ST: New Jersey (34), Pennsylvania (42)

2010 CENSUS UA REF MAP (PARENT)
231001495001

2010 CENSUS - URBANIZED AREA REFERENCE MAP: Allentown, PA--NJ

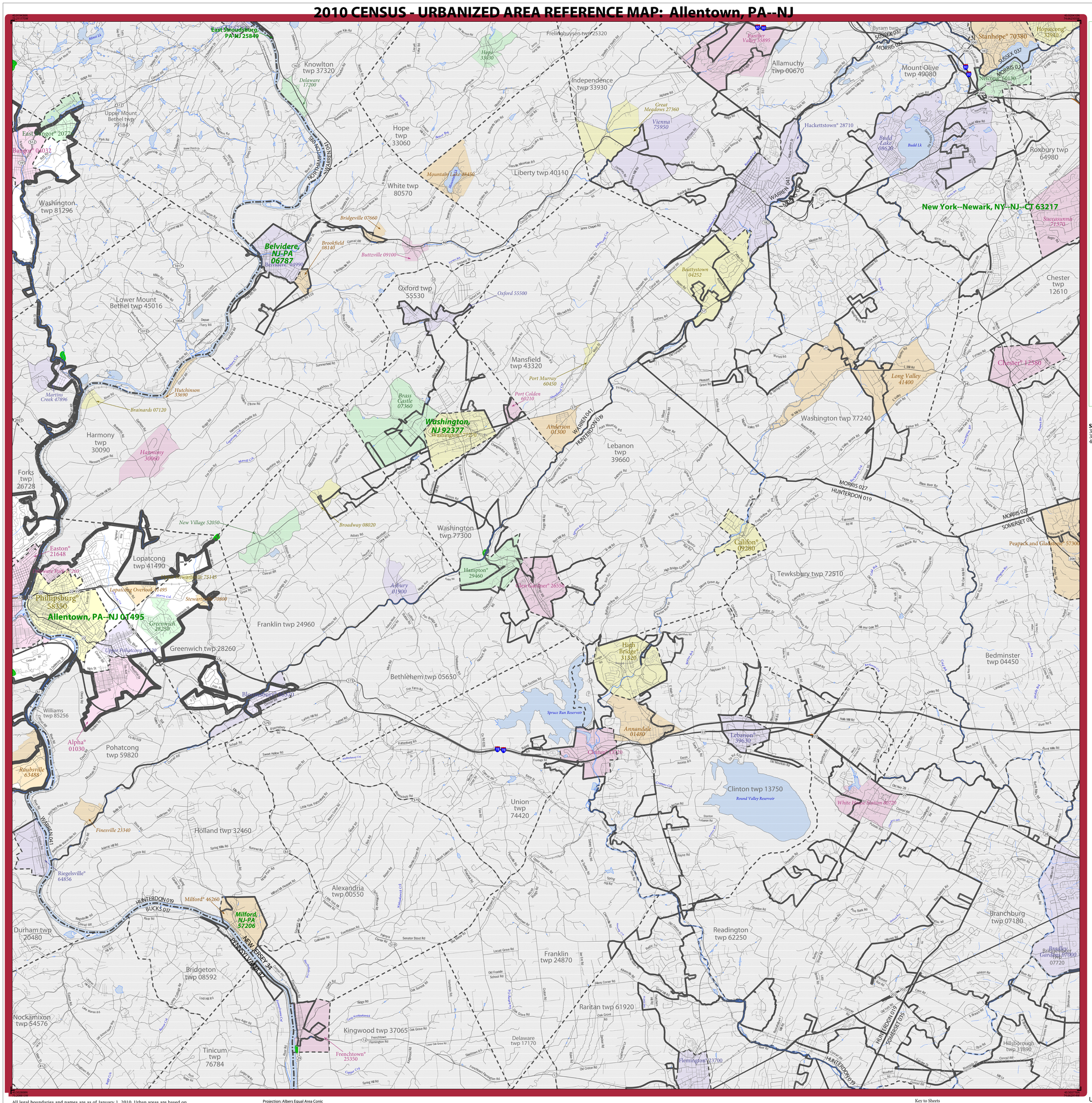

LEGEND

SYMBOL DESCRIPTION	SYMBOL	LABEL STYLE
International		CANADA
Federal American Indian Reservation		L'ANSE RES 1880
Off-Reservation Trust Land		T1880
Urbanized Area		Dover, DE 24580
Urban Cluster		Tooele, VT 88057
State (or statistically equivalent entity)		NEW YORK 36
County (or statistically equivalent entity)		ERIE 029
Minor Civil Division (MCD) 1,2		Bristol town 07485
Consolidated City		MILFORD 47500
Incorporated Place 1,3		Davis 18100
Census Designated Place (CDP) 3		Incline Village 35100

DESCRIPTION	SYMBOL	DESCRIPTION	SYMBOL
Interstate	78	Water Body	Pleasant Lake
U.S. Highway	2	Military	Fort Belvoir
State Highway	4	Outside Subject Area	
Other Road	Marsh Ln		
Railroad	Southern RR		
Perennial Stream	Tumbling Cr		
Intermittent Stream	Piney Cr		

Where international, state, county, and/or MCD boundaries coincide, the map shows the boundary symbol for only the highest-ranking of these boundaries.

1 A '*' following an MCD name denotes a false MCD. A '°' following a place name indicates that a false MCD exists with the same name and FIPS code as the place; the false MCD label is not shown.

2 MCD boundaries are shown in the following states in which some or all MCDs function as general-purpose governmental units: Connecticut, Illinois, Indiana, Kansas, Maine, Massachusetts, Michigan, Minnesota, Missouri, Nebraska, New Hampshire, New Jersey, New York, North Dakota, Ohio, Pennsylvania, Rhode Island, South Dakota, Vermont, and Wisconsin. (Note that Illinois and Nebraska have some counties covered by nongovernmental precincts and Missouri has most counties covered by nongovernmental townships.)

3 Place label color corresponds to the place fill color.
Label colors: Davis Davis Davis Davis Davis

SUBJECT AREA COUNTIES ON MAP SHEET
34019 Hunterdon
34041 Warren
42095 Northampton

Sheet Location within Entity

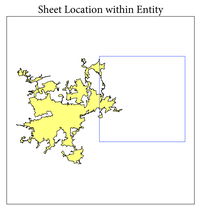

All legal boundaries and names are as of January 1, 2010. Urban areas are based on results from the 2010 Decennial Census. The boundaries shown on this map are for Census Bureau statistical data collection and tabulation purposes only; their depiction and designation for statistical purposes does not constitute a determination of jurisdictional authority or rights of ownership or entitlement.

Geographic Vintage: 2010 Census (reference date: January 1, 2010)
Data Source: U.S. Census Bureau's MAF/TIGER database (TAB10)
Map Created by Geography Division: March 09, 2012

U.S. DEPARTMENT OF COMMERCE Economics and Statistics Administration U.S. Census Bureau

Projection: Albers Equal Area Conic
Datum: NAD 83
Spheroid: GRS 80
1st Standard Parallel: 39 13 00
2nd Standard Parallel: 40 55 45
Central Meridian: -74 43 45
Latitude of Projection's Origin: 38 47 18
False Easting: 0
False Northing: 0

0 1 2 3 4 5 Kilometers
0 1 2 3 4 5 Miles
The plotted map scale is 1:63360

N W E S

United States Census Bureau

Key to Sheets

1	2	
3		

PARENT SHEET 2

Total Sheets: 4
- Index Sheets: 1
- Parent Sheets: 3

UA NAME: Allentown, PA--NJ
UA CODE: 01495
ENTITY TYPE: Urbanized Area (UA)
ST: New Jersey (34), Pennsylvania (42)

2010 CENSUS UA REF MAP (PARENT)
231001495002

2010 CENSUS - URBANIZED AREA REFERENCE MAP: Allentown, PA--NJ

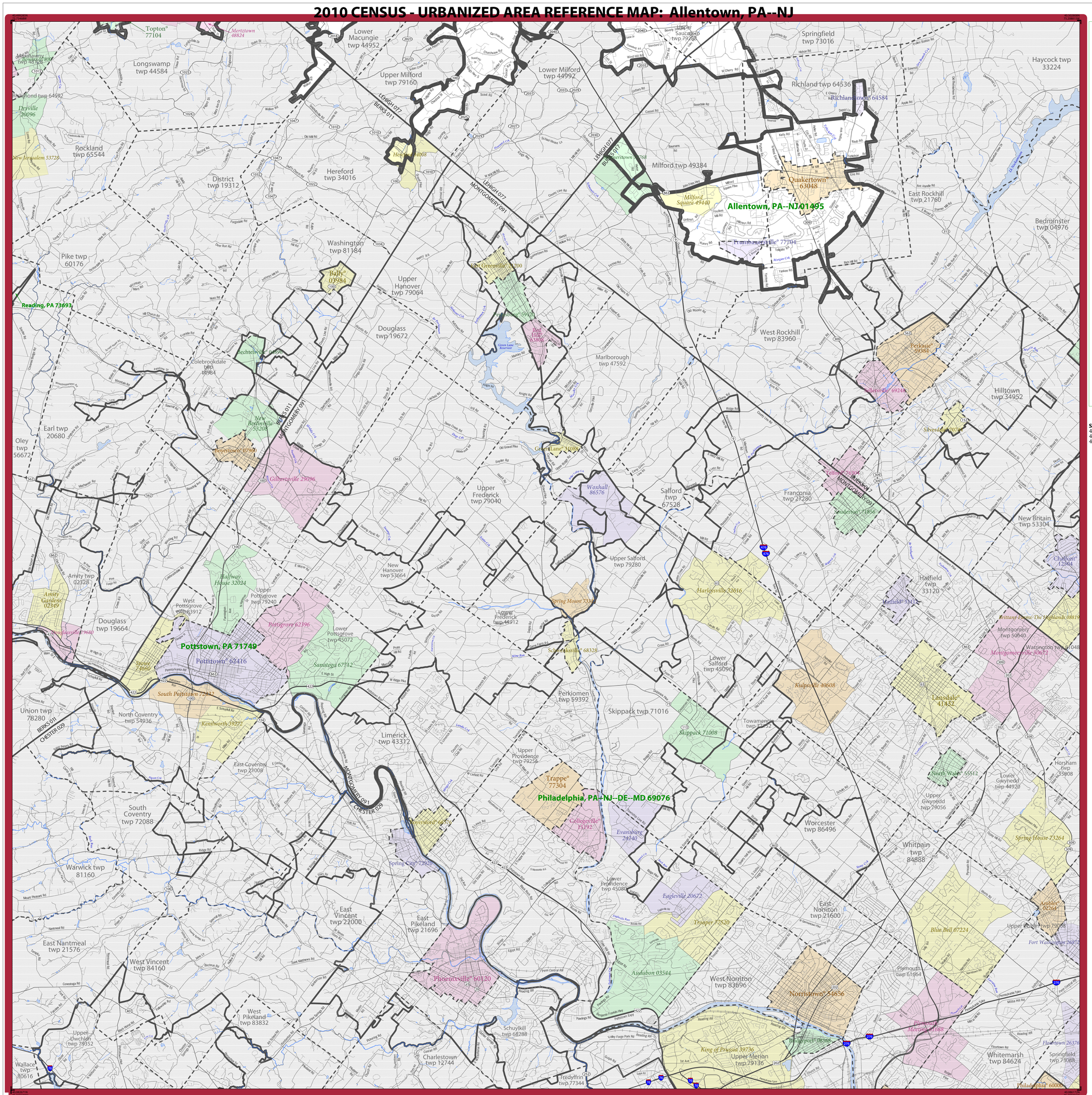

LEGEND

SYMBOL DESCRIPTION	SYMBOL	LABEL STYLE
International		CANADA
Federal American Indian Reservation		L'ANSE RES 1880
Off-Reservation Trust Land		T1880
Urbanized Area		Dover, DE 24580
Urban Cluster		*Tooele, VT 88057*
State (or statistically equivalent entity)		NEW YORK 36
County (or statistically equivalent entity)		ERIE 029
Minor Civil Division (MCD) [1,2]		Bristol town 07485
Consolidated City		MILFORD 47500
Incorporated Place [1,3]		Davis 18100
Census Designated Place (CDP) [3]		*Incline Village 35100*

DESCRIPTION	SYMBOL	DESCRIPTION	SYMBOL
Interstate	78	Water Body	*Pleasant Lake*
U.S. Highway	2	Military	Fort Belvoir
State Highway	4	Outside Subject Area	
Other Road	Marsh Ln		
Railroad	Southern RR		
Perennial Stream	*Tumbling Cr*		
Intermittent Stream	*Piney Cr*		

Where international, state, county, and/or MCD boundaries coincide, the map shows the boundary symbol for only the highest-ranking of these boundaries.

1 A '*' following an MCD name denotes a false MCD. A '°' following a place name indicates that a false MCD exists with the same name and FIPS code as the place; the false MCD label is not shown.

2 MCD boundaries are shown in the following states in which some or all MCDs function as general-purpose governmental units: Connecticut, Illinois, Indiana, Kansas, Maine, Massachusetts, Michigan, Minnesota, Missouri, Nebraska, New Hampshire, New Jersey, New York, North Dakota, Ohio, Pennsylvania, Rhode Island, South Dakota, Vermont, and Wisconsin. (Note that Illinois and Nebraska have some counties covered by nongovernmental precincts and Missouri has most counties covered by nongovernmental townships.)

3 Place label color corresponds to the place fill color.
Label colors: Davis Davis Davis Davis Davis

SUBJECT AREA COUNTIES ON MAP SHEET
42011 Berks
42017 Bucks
42077 Lehigh

Sheet Location within Entity

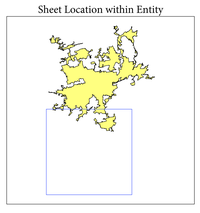

All legal boundaries and names are as of January 1, 2010. Urban areas are based on results from the 2010 Decennial Census. The boundaries shown on this map are for Census Bureau statistical data collection and tabulation purposes only: their depiction and designation for statistical purposes does not constitute a determination of jurisdictional authority or rights of ownership or entitlement.

Geographic Vintage: 2010 Census (reference date: January 1, 2010)
Data Source: U.S. Census Bureau's MAF/TIGER database (TAB10)
Map Created by Geography Division: March 09, 2012

U.S. DEPARTMENT OF COMMERCE Economics and Statistics Administration U.S. Census Bureau

Projection: Albers Equal Area Conic
Datum: NAD 83
Spheroid: GRS 80
1st Standard Parallel: 39 13 00
2nd Standard Parallel: 40 55 45
Central Meridian: -74 43 45
Latitude of Projection's Origin: 38 47 18
False Easting: 0
False Northing: 0

0 1 2 3 4 5 Kilometers
0 1 2 3 4 5 Miles
The plotted map scale is 1:63360

N W E S

United States Census Bureau

Key to Sheets

	1	2
	3	

PARENT SHEET 3

Total Sheets: 4
- Index Sheets: 1
- Parent Sheets: 3

UA NAME: Allentown, PA--NJ
UA CODE: 01495
ENTITY TYPE: Urbanized Area (UA)
ST: New Jersey (34), Pennsylvania (42)

2010 CENSUS UA REF MAP (PARENT)
231001495003