2010 CENSUS - URBANIZED AREA REFERENCE MAP: Arecibo, PR

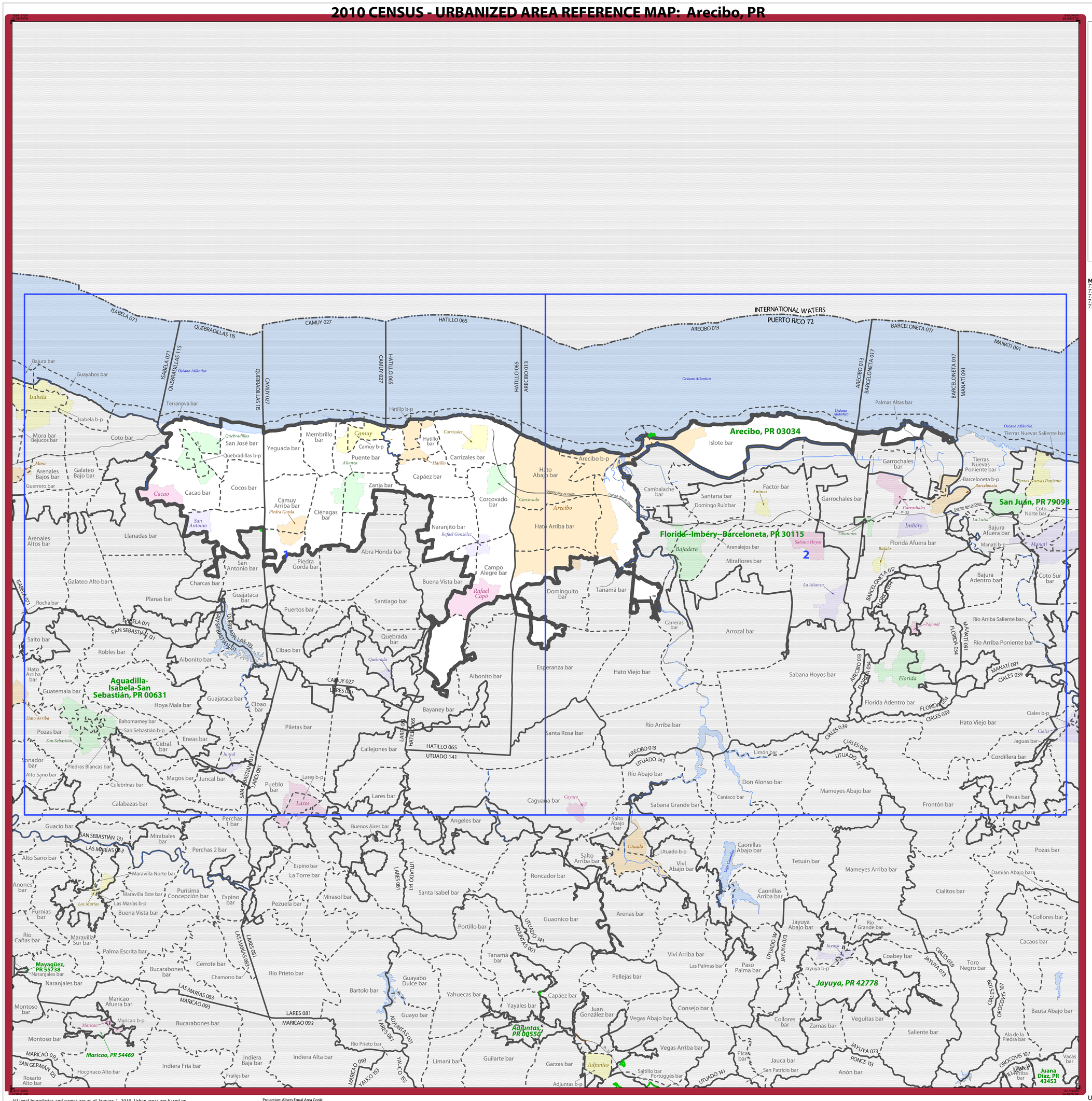

LEGEND

SYMBOL DESCRIPTION	SYMBOL	LABEL STYLE
International/Puerto Rico		PUERTO RICO 72
Urbanized Area		Ponce, PR 70642
Urban Cluster		*Coamo, PR 18316*
Municipio		ARECIBO 013
Barrio or Barrio-Pueblo		Palmas bar 58451
Subbarrio		*Mercado subbar 53025*
Comunidad or Zona Urbana[1]		*Yauco 88035*

DESCRIPTION	SYMBOL	DESCRIPTION	SYMBOL
Primary Road	Pr- 52	Water Body	*Cabo Rojo*
Other Road	Ave Las Caobas	Military	Ft Allen
Railroad	Calle Pelicano	Outside Subject Area	
Perennial Stream	*Qbda Arriba*		
Intermittent Stream	*Qbda Yauel*		

Where Puerto Rico, municipio, and/or barrio or barrio-pueblo boundaries coincide, the map shows the boundary symbol for only the highest-ranking of these boundaries.

1 Place label color corresponds to the place fill color.
Label colors: *Yauco* *Yauco* *Yauco* *Yauco* *Yauco*

MUNICIPIOS IN SUBJECT URBANIZED AREA

72013	Arecibo
72017	Barceloneta
72027	Camuy
72065	Hatillo
72115	Quebradillas

All legal boundaries and names are as of January 1, 2010. Urban areas are based on results from the 2010 Decennial Census. The boundaries shown on this map are for Census Bureau statistical data collection and tabulation purposes only; their depiction and designation for statistical purposes does not constitute a determination of jurisdictional authority or rights of ownership or entitlement.

Geographic Vintage: 2010 Census (reference date: January 1, 2010)
Data Source: U.S. Census Bureau's MAF/TIGER database (TAB10)
Map Created by Geography Division: March 26, 2012

U.S. DEPARTMENT OF COMMERCE Economics and Statistics Administration U.S. Census Bureau

Projection: Albers Equal Area Conic
Datum: NAD 83
Spheroid: GRS 80
1st Standard Parallel: 17 57 21
2nd Standard Parallel: 18 26 45
Central Meridian: -66 35 02
Latitude of Projection's Origin: 17 49 60
False Easting: 0
False Northing: 0

0 2 4 6 8 10 Kilometers
0 1 2 3 4 5 Miles
The plotted map scale is 1:81880

N W E S

United States Census Bureau

INDEX SHEET

Total Sheets: 3
- Index Sheets: 1
- Parent Sheets: 2

UA NAME: Arecibo, PR
UA CODE: 03034
ENTITY TYPE: Urbanized Area (UA)
ST: Puerto Rico (72)

2010 CENSUS UA REF MAP (INDEX)
231903034000

2010 CENSUS - URBANIZED AREA REFERENCE MAP: Arecibo, PR

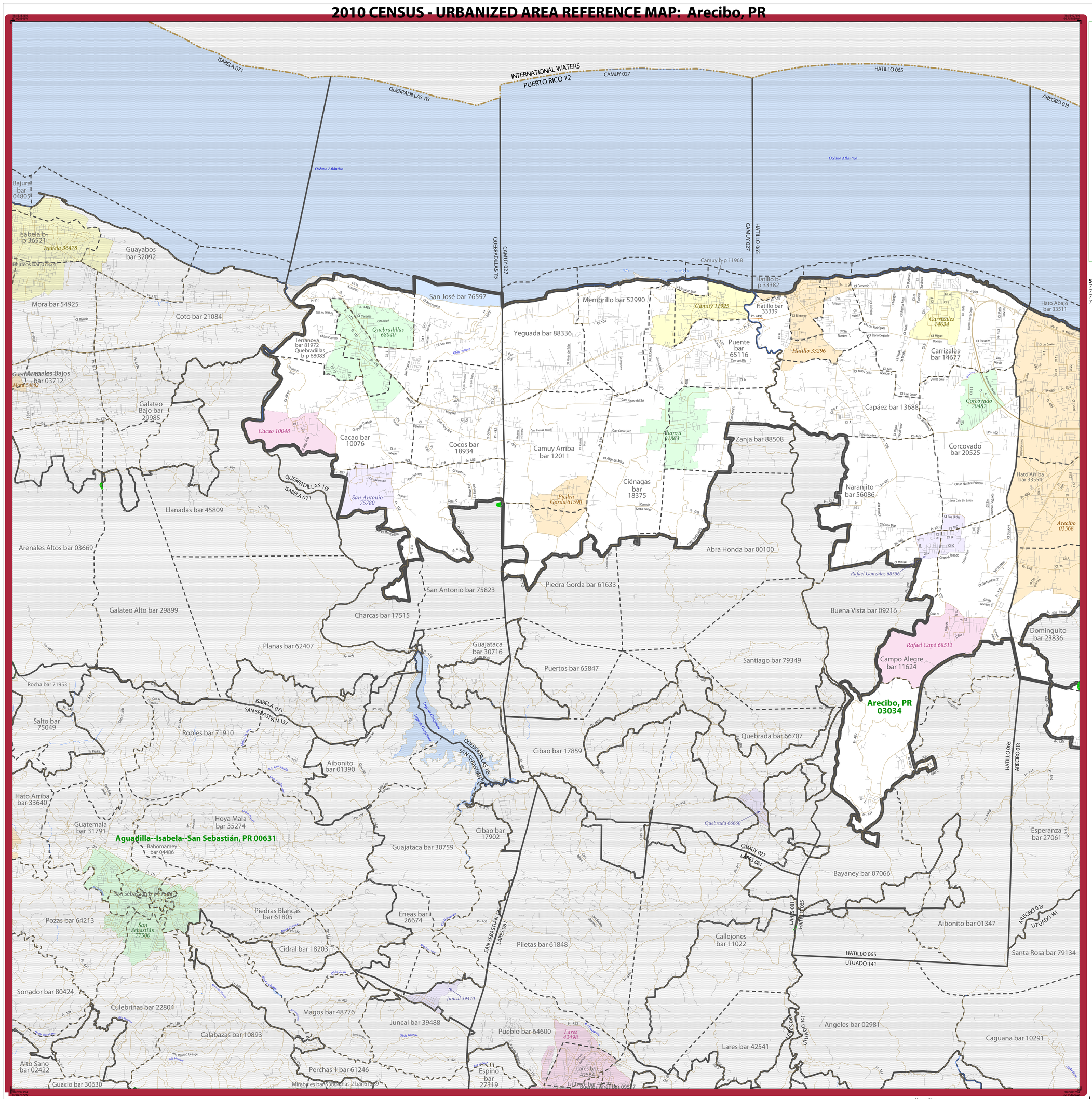

LEGEND

SYMBOL DESCRIPTION	SYMBOL	LABEL STYLE
International/Puerto Rico		PUERTO RICO 72
Urbanized Area		Ponce, PR 70642
Urban Cluster		Coamo, PR 18316
Municipio		ARECIBO 013
Barrio or Barrio-Pueblo		Palmas bar 58451
Subbarrio		Mercado subbar 53025
Comunidad or Zona Urbana[1]		Yauco 88035

DESCRIPTION	SYMBOL	DESCRIPTION	SYMBOL
Primary Road	Pr- 52	Water Body	Cabo Rojo
Other Road	Ave Las Caobas	Military	Ft Allen
Railroad	Calle Pelicano	Outside Subject Area	
Perennial Stream	Qbda Arriba		
Intermittent Stream	Qbda Yaurel		

Where Puerto Rico, municipio, and/or barrio or barrio-pueblo boundaries coincide, the map shows the boundary symbol for only the highest-ranking of these boundaries.

1 Place label color corresponds to the place fill color.
Label colors: Yauco Yauco Yauco Yauco Yauco

SUBJECT AREA MUNICIPIOS ON MAP SHEET

72013	Arecibo
72027	Camuy
72065	Hatillo
72115	Quebradillas

Sheet Location within Entity

All legal boundaries and names are as of January 1, 2010. Urban areas are based on results from the 2010 Decennial Census. The boundaries shown on this map are for Census Bureau statistical data collection and tabulation purposes only; their depiction and designation for statistical purposes does not constitute a determination of jurisdictional authority or rights of ownership or entitlement.

Geographic Vintage: 2010 Census (reference date: January 1, 2010)
Data Source: U.S. Census Bureau's MAF/TIGER database (TAB10)
Map Created by Geography Division: March 26, 2012

U.S. DEPARTMENT OF COMMERCE Economics and Statistics Administration U.S. Census Bureau

Projection: Albers Equal Area Conic
Datum: NAD 83
Spheroid: GRS 80
1st Standard Parallel: 17 57 21
2nd Standard Parallel: 18 26 45
Central Meridian: -66 35 02
Latitude of Projection's Origin: 17 49 60
False Easting: 0
False Northing: 0

0 1 2 3 4 5 Kilometers
0 0.6 1.2 1.8 2.4 3 Miles
The plotted map scale is 1:40000

N W E S

Key to Sheets

	1	2

PARENT SHEET 1

Total Sheets: 3
- Index Sheets: 1
- Parent Sheets: 2

UA NAME: Arecibo, PR
UA CODE: 03034
ENTITY TYPE: Urbanized Area (UA)
ST: Puerto Rico (72)

2010 CENSUS UA REF MAP (PARENT)
2319030340001

2010 CENSUS - URBANIZED AREA REFERENCE MAP: Arecibo, PR

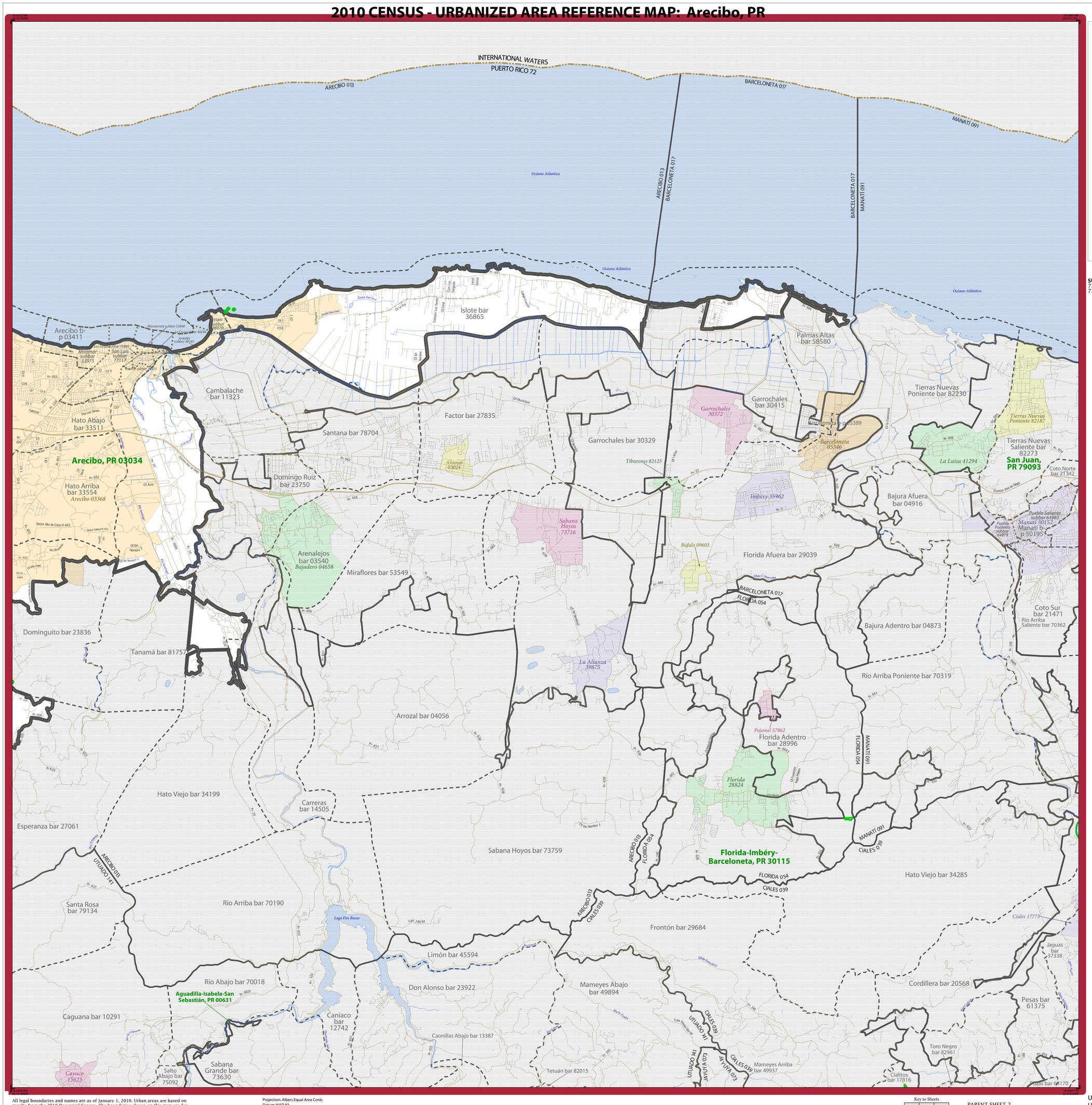

LEGEND

SYMBOL DESCRIPTION	SYMBOL	LABEL STYLE
International/Puerto Rico		PUERTO RICO 72
Urbanized Area		Ponce, PR 70642
Urban Cluster		*Coamo, PR 18316*
Municipio		ARECIBO 013
Barrio or Barrio-Pueblo		Palmas bar 58451
Subbarrio		*Mercado subbar 53025*
Comunidad or Zona Urbana[1]		*Yauco 88035*

DESCRIPTION	SYMBOL	DESCRIPTION	SYMBOL
Primary Road	Pr- 52	Water Body	*Cabo Rojo*
Other Road	Ave Las Caobas	Military	Ft Allen
Railroad	Calle Pelicano	Outside Subject Area	
Perennial Stream	*Qbda Arriba*		
Intermittent Stream	*Qbda Yauel*		

Where Puerto Rico, municipio, and/or barrio or barrio-pueblo boundaries coincide, the map shows the boundary symbol for only the highest-ranking of these boundaries.

1 Place label color corresponds to the place fill color.
Label colors: *Yauco Yauco Yauco Yauco Yauco*

SUBJECT AREA MUNICIPIOS ON MAP SHEET
72013 Arecibo
72017 Barceloneta

Sheet Location within Entity

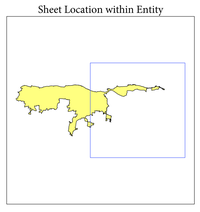

All legal boundaries and names are as of January 1, 2010. Urban areas are based on results from the 2010 Decennial Census. The boundaries shown on this map are for Census Bureau statistical data collection and tabulation purposes only; their depiction and designation for statistical purposes does not constitute a determination of jurisdictional authority or rights of ownership or entitlement.

Geographic Vintage: 2010 Census (reference date: January 1, 2010)
Data Source: U.S. Census Bureau's MAF/TIGER database (TAB10)
Map Created by Geography Division: March 26, 2012

U.S. DEPARTMENT OF COMMERCE Economics and Statistics Administration U.S. Census Bureau

Projection: Albers Equal Area Conic
Datum: NAD 83
Spheroid: GRS 80
1st Standard Parallel: 17 57 21
2nd Standard Parallel: 18 26 45
Central Meridian: -66 35 02
Latitude of Projection's Origin: 17 49 60
False Easting: 0
False Northing: 0

0 1 2 3 4 5 Kilometers
0 0.6 1.2 1.8 2.4 3 Miles
The plotted map scale is 1:40000

N W E S

United States Census Bureau

Key to Sheets

1	2	

PARENT SHEET 2

Total Sheets: 3
- Index Sheets: 1
- Parent Sheets: 2

UA NAME: Arecibo, PR
UA CODE: 03034
ENTITY TYPE: Urbanized Area (UA)
ST: Puerto Rico (72)

2010 CENSUS UA REF MAP (PARENT)
231903034002