2010 CENSUS - CENSUS TRACT REFERENCE MAP: Navajo County, AZ

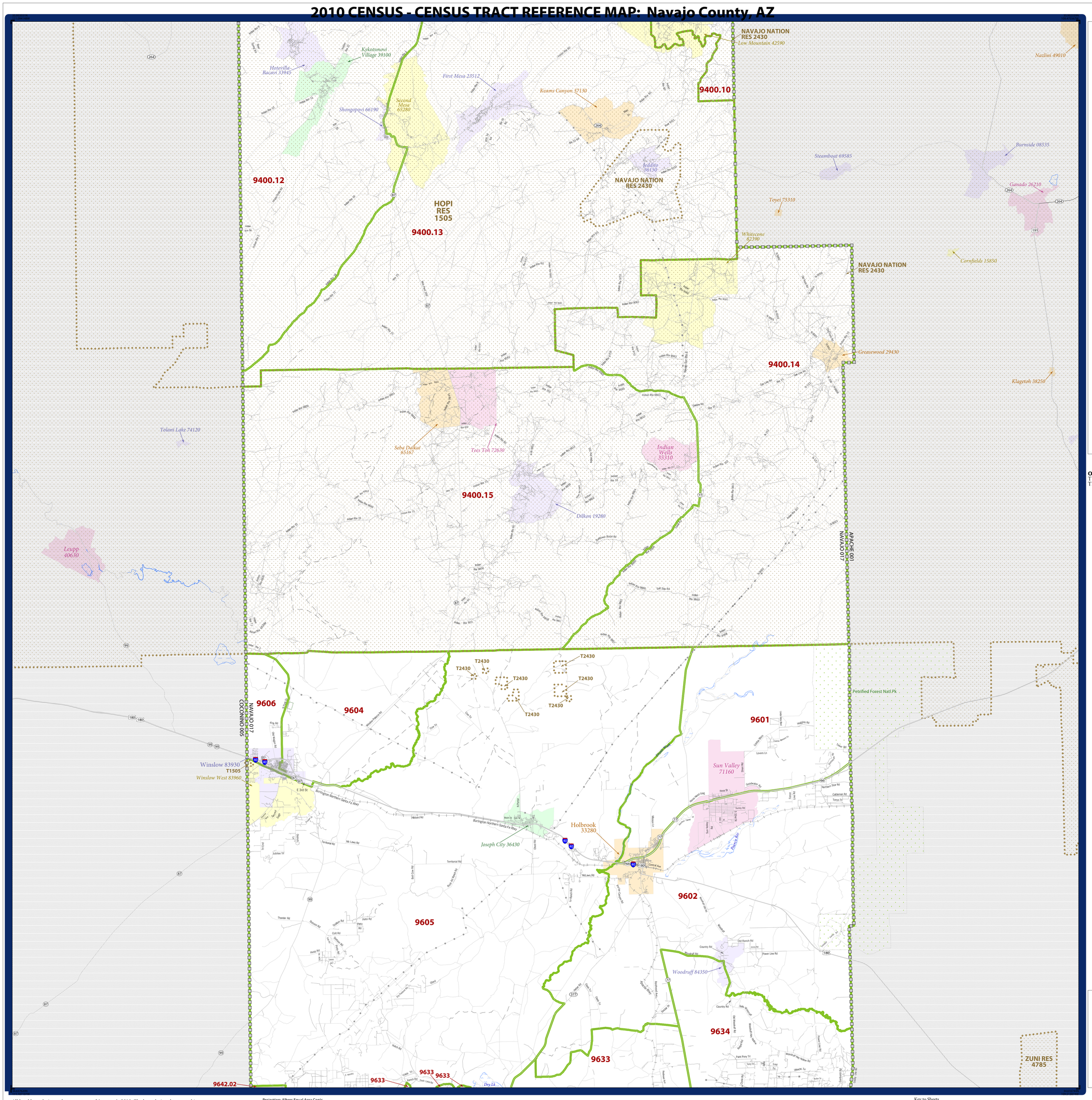

LEGEND

SYMBOL DESCRIPTION	SYMBOL	LABEL STYLE
Federal American Indian Reservation		L'ANSE RES 1880
Off-Reservation Trust Land, Hawaiian Home Land		T1880
Oklahoma Tribal Statistical Area, Alaska Native Village Statistical Area, Tribal Designated Statistical Area		KAW OTSA 5340
State American Indian Reservation		Tama Res 4125
State Designated Tribal Statistical Area		Lumbee STSA 9815
Alaska Native Regional Corporation		NANA ANRC 52120
State (or statistically equivalent entity)		NEW YORK 36
County (or statistically equivalent entity)		ERIE 029
Minor Civil Division (MCD) [1,2]		Bristol town 07485
Consolidated City		MILFORD 47500
Incorporated Place [1,3]		Davis 18100
Census Designated Place (CDP) [3]		Incline Village 35100
Census Tract		33.07

DESCRIPTION	SYMBOL	DESCRIPTION	SYMBOL
Interstate	5	Water Body	Pleasant Lake
U.S. Highway	2	Swamp or Marsh	Okefenokee Swamp
State Highway	4	Glacier	Bering Glacier
Other Road	Marsh Ln	Military	Fort Belvoir
4WD Trail, Stairway, Alley, Walkway, or Ferry		National or State Park, Forest, or Recreation Area	Yosemite NP
Railroad	Southern RR	Inset Area	A
Pipeline or Power Line		Outside Subject Area	
Ridge or Fence			
Property Line			
Nonvisible Boundary or Feature Not Elsewhere Classified			

Where state, county, and/or MCD boundaries coincide, the map shows the boundary symbol for only the highest-ranking of these boundaries.

1 A '*' following an MCD name denotes a false MCD. A '*' following a place name indicates that a false MCD exists with the same name and FIPS code as the place; the false MCD label is not shown.

2 MCD boundaries are shown in the following states in which MCDs have functioning governments: Connecticut, Maine, Massachusetts, Michigan, Minnesota, New Hampshire, New Jersey, New York, Pennsylvania, Rhode Island, Vermont, and Wisconsin.

3 Place label color correlates to the place fill color.

OFF-RESERVATION TRUST LAND NAMES
T1505 Hopi
T2430 Navajo Nation

Location of County within State

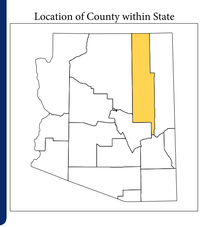

Sheet Location within Entity

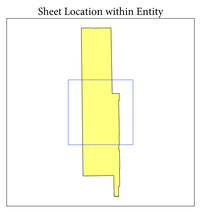

All legal boundaries and names are as of January 1, 2010. The boundaries shown on this map are for Census Bureau statistical data collection and tabulation purposes only; their depiction and designation for statistical purposes does not constitute a determination of jurisdictional authority or rights of ownership or entitlement.

Geographic Vintage: 2010 Census (reference date: January 1, 2010)
Data Source: U.S. Census Bureau's MAF/TIGER database (TAB10ST04)
Map Created by Geography Division: November 30, 2010

U.S. DEPARTMENT OF COMMERCE Economics and Statistics Administration U.S. Census Bureau

Projection: Albers Equal Area Conic
Datum: NAD 83
Spheroid: GRS 80
1st Standard Parallel: 32 16 37
2nd Standard Parallel: 36 03 21
Central Meridian: -111 55 48
Latitude of Projection's Origin: 31 19 56
False Easting: 0
False Northing: 0

0 5 10 15 20 25 Kilometers
0 3 6 9 12 15 Miles
The plotted map scale is 1:200000

N W E S

USCENSUSBUREAU

Key to Sheets

	1	
	2	
	3	

PARENT SHEET 2

Total Sheets: 4
- Index Sheets: 1
- Parent Sheets: 3
- Inset Sheets: 0

NAME: Navajo County (017)
ENTITY TYPE: County or statistically equivalent entity
ST: Arizona (04)

2010 CENSUS TRACT REF MAP (PARENT)
2050004017002