Counties

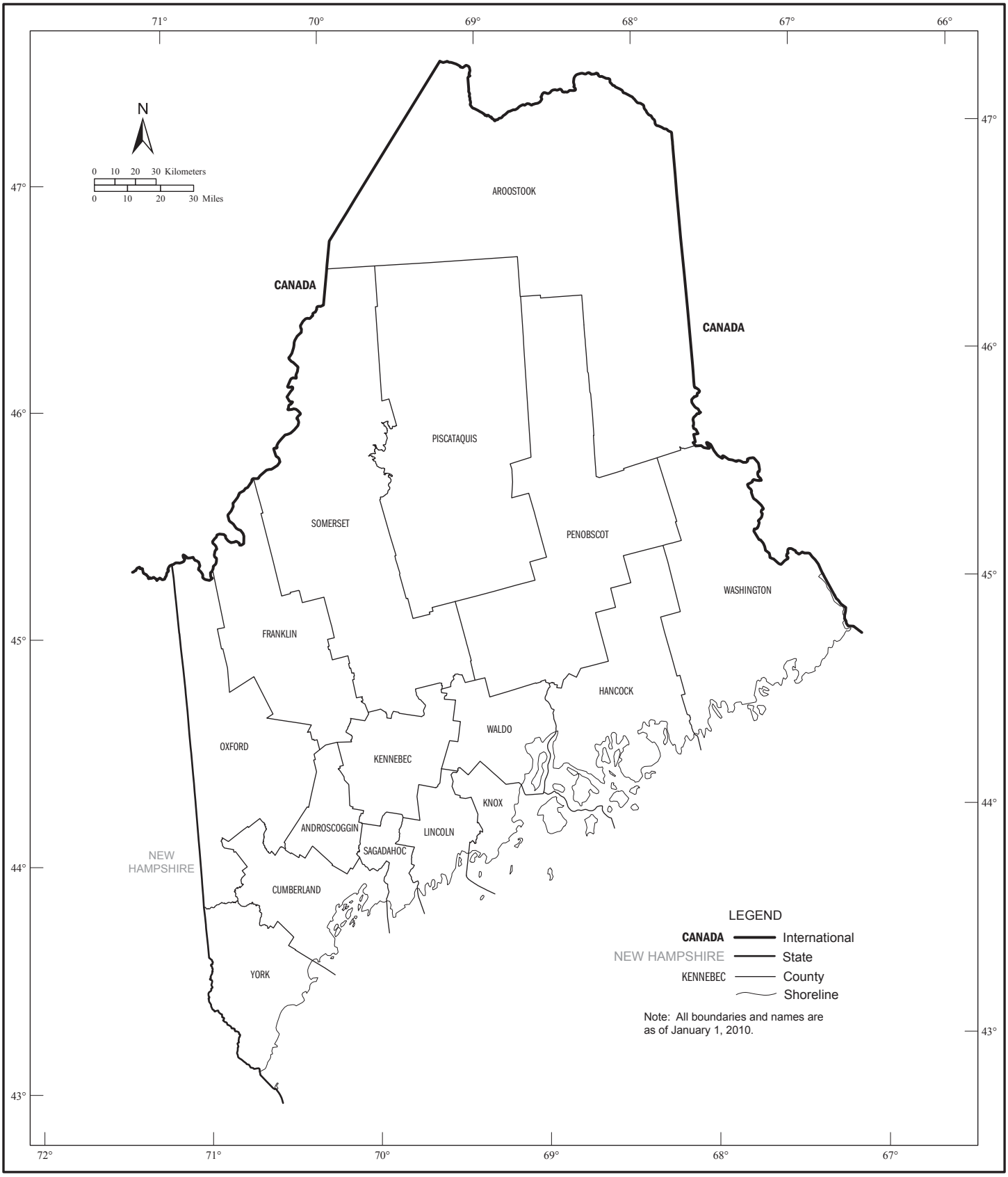
71°
70°
69°
68°
67°
66°
47°
46°
45°
44°
43°
72°
N
0 10 20 30 Kilometers
0 10 20 30 Miles
AROOSTOOK
CANADA
CANADA
PISCATAQUIS
SOMERSET
PENOBSCOT
WASHINGTON
FRANKLIN
HANCOCK
WALDO
OXFORD
KENNEBEC
KNOX
ANDROSCOGGIN
LINCOLN
SAGADAHOC
NEW HAMPSHIRE
CUMBERLAND
YORK
LEGEND
CANADA International
NEW HAMPSHIRE State
KENNEBEC County
Shoreline
Note: All boundaries and names are as of January 1, 2010.

Geographic Areas Reference Map Legend

		International
	CAMPO	American Indian Reservation (Federal)[1]
	ZIA	Off-Reservation Trust Land[1]
		State
	ERIE	County
	YORK	County Subdivision[1, 2]
	ROME	Incorporated Place[2]
	Zena	Census Designated Place[2]
	Lake Erie	Large River, Lake, Water Body, or Shoreline
		A fishhook joins contiguous and/or discontiguous parts of the same geographic entity.
	SEE INSET A	Inset

[1] A '°' following an American Indian area name indicates that the American Indian area is not part of any legal county subdivision and thus serves as the statistical equivalent of a legal county subdivision. The county subdivision name is shown only if different than the name of the American Indian area.

[2] A '*' following a place name indicates that the place is coextensive with a separate county subdivision. The county subdivision name is shown only if different than the name of the place. A '°' following a place name indicates that the place is an independent place or independent city. An independent place is not part of any legal county subdivision and thus serves as the statistical equivalent of a legal county subdivision. An independent city is not part of any county or legal county subdivision and thus serves as both the statistical equivalent of a county and a legal county subdivision. The name for the county subdivision is always the same as that of the place and never shown separately on the map.

Note: All legal and statistical area boundaries and names are as of January 1, 2010. Where international, state, county, independent city, and/or county subdivision boundaries coincide, the map shows the boundary symbol for the highest level of these geographic entities. The county and independent city boundaries are always shown. Where a county subdivision boundary symbol coincides with a place boundary, the map does not show the place boundary symbol. Where American Indian Reservation (Federal), American Indian Reservation (State), State Designated Tribal Statistical Area, and/or Tribal Designated Statistical Area boundaries coincide with a county subdivision boundary, the map does not show the county subdivision boundary symbol. Any geographic entity name may include '(pt)' if some portion of the entity extends beyond the limits of the map area displayed on the page, or if multiple discontiguous pieces of the entity have been discretely labeled on the page. A geographic entity name may include '(pts)' if many discontiguous pieces exist for that entity that cannot be discretely labeled. The boundaries shown on this map are for Census Bureau statistical data collection and tabulation purposes only; their depiction and designation for statistical purposes does not constitute a determination of jurisdictional authority or rights of ownership or entitlement.

Section Locator

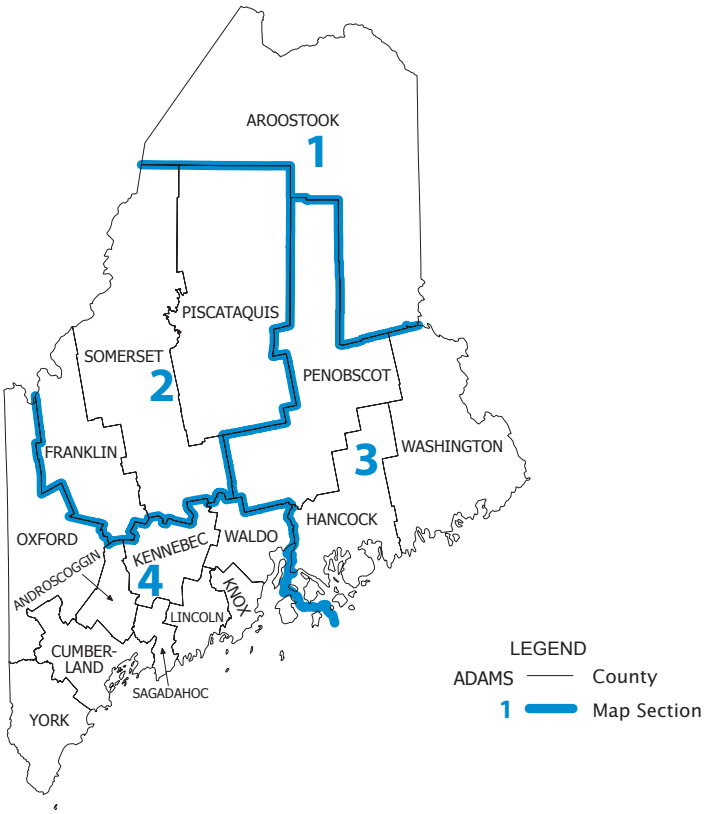

County Location Index

This list presents the map section numbers for each county in the state.
Map section numbers refer to the geographic areas reference maps only.

COUNTY	MAP SEC
Androscoggin	4
Aroostook	1
Cumberland	4
Franklin	2
Hancock	3
Kennebec	4
Knox	4
Lincoln	4
Oxford	4
Penobscot	3
Piscataquis	2
Sagadahoc	4
Somerset	2
Waldo	4
Washington	3
York	4

Return to Locator

American Indian Areas, Counties, County Subdivisions, and Places - Section 1

American Indian Areas, Counties, County Subdivisions, and Places - Section 2

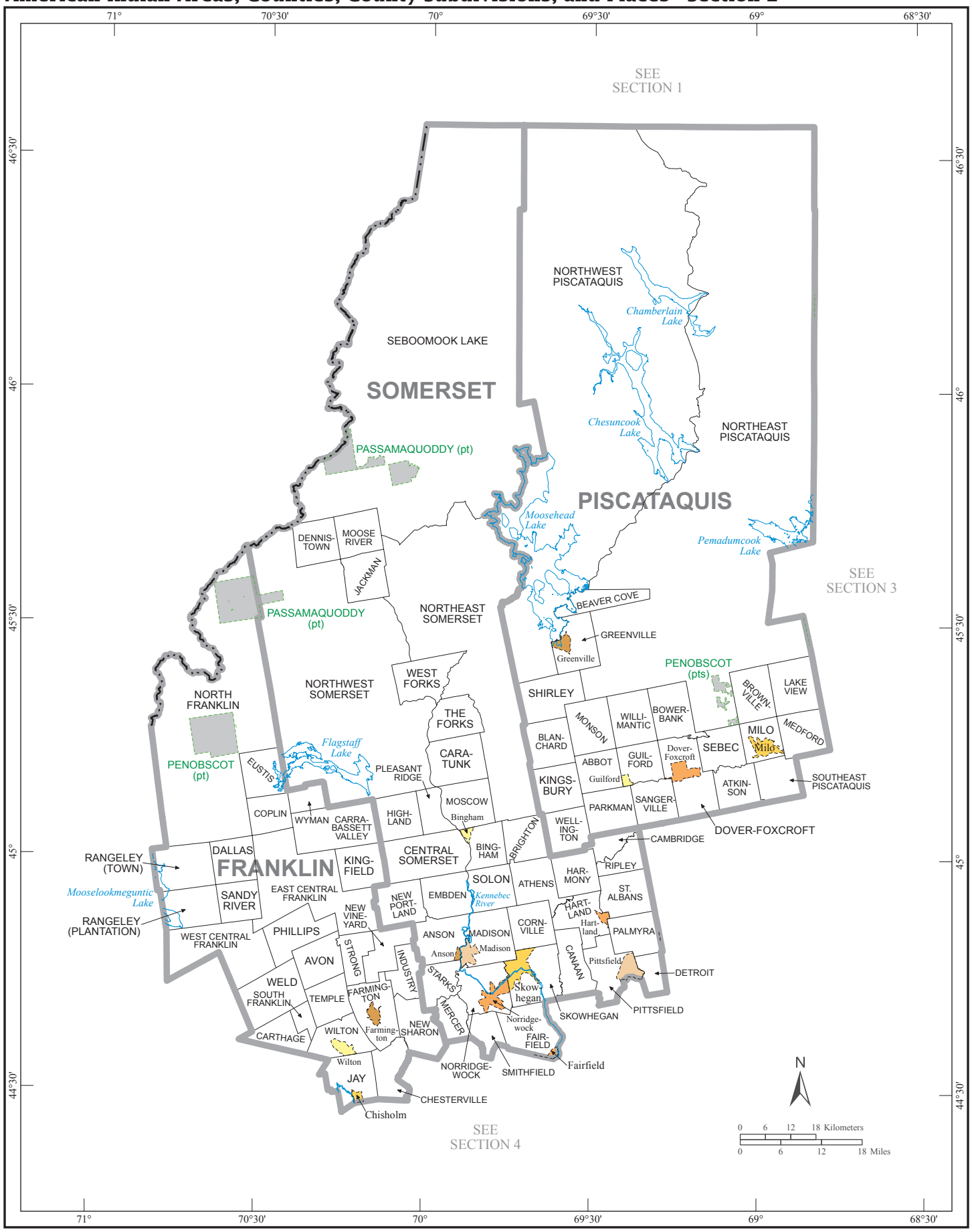

American Indian Areas, Counties, County Subdivisions, and Places - Section 3

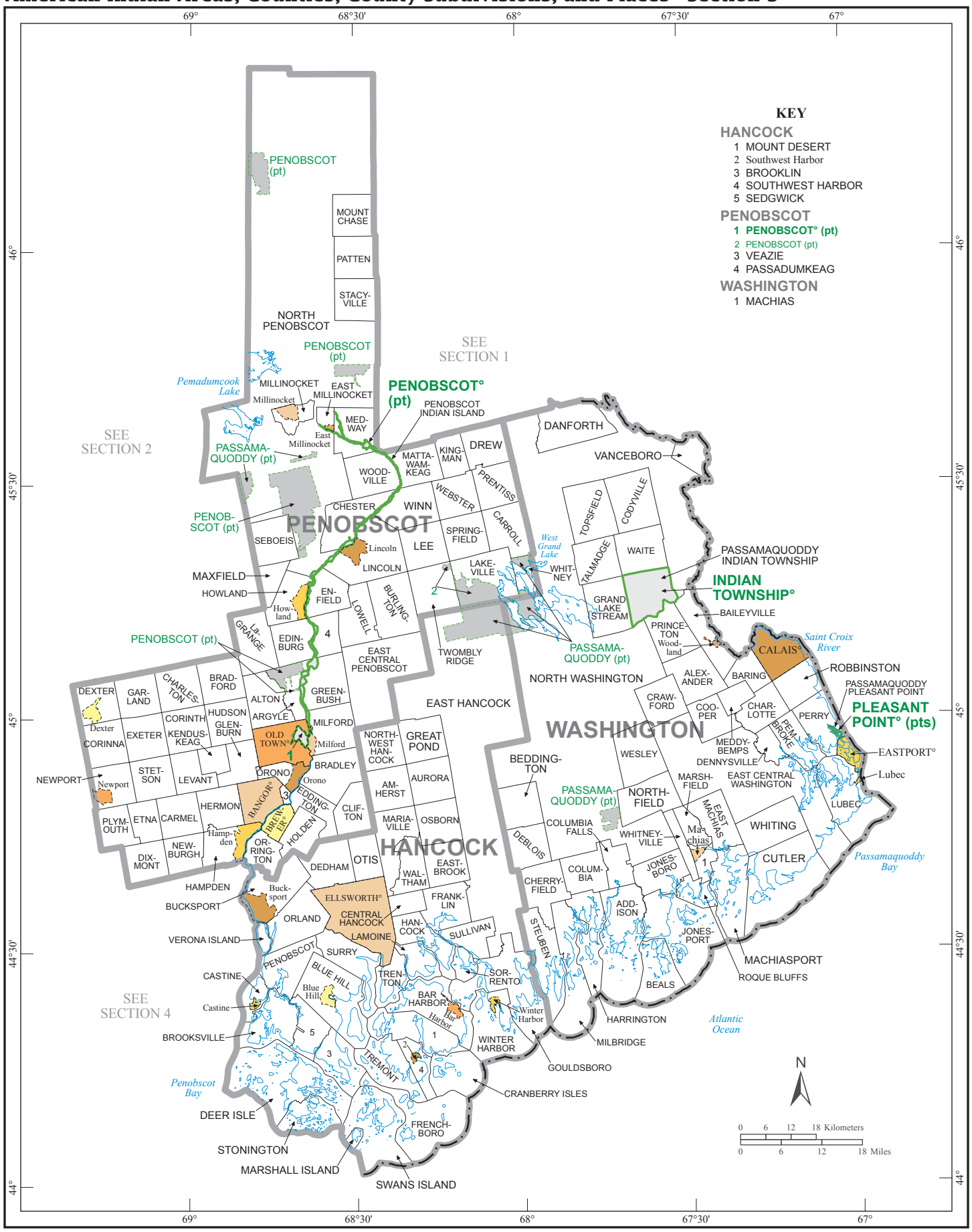

Maps
U.S. Census Bureau, 2010 Census

Return to Locator

American Indian Areas, Counties, County Subdivisions, and Places - Section 4

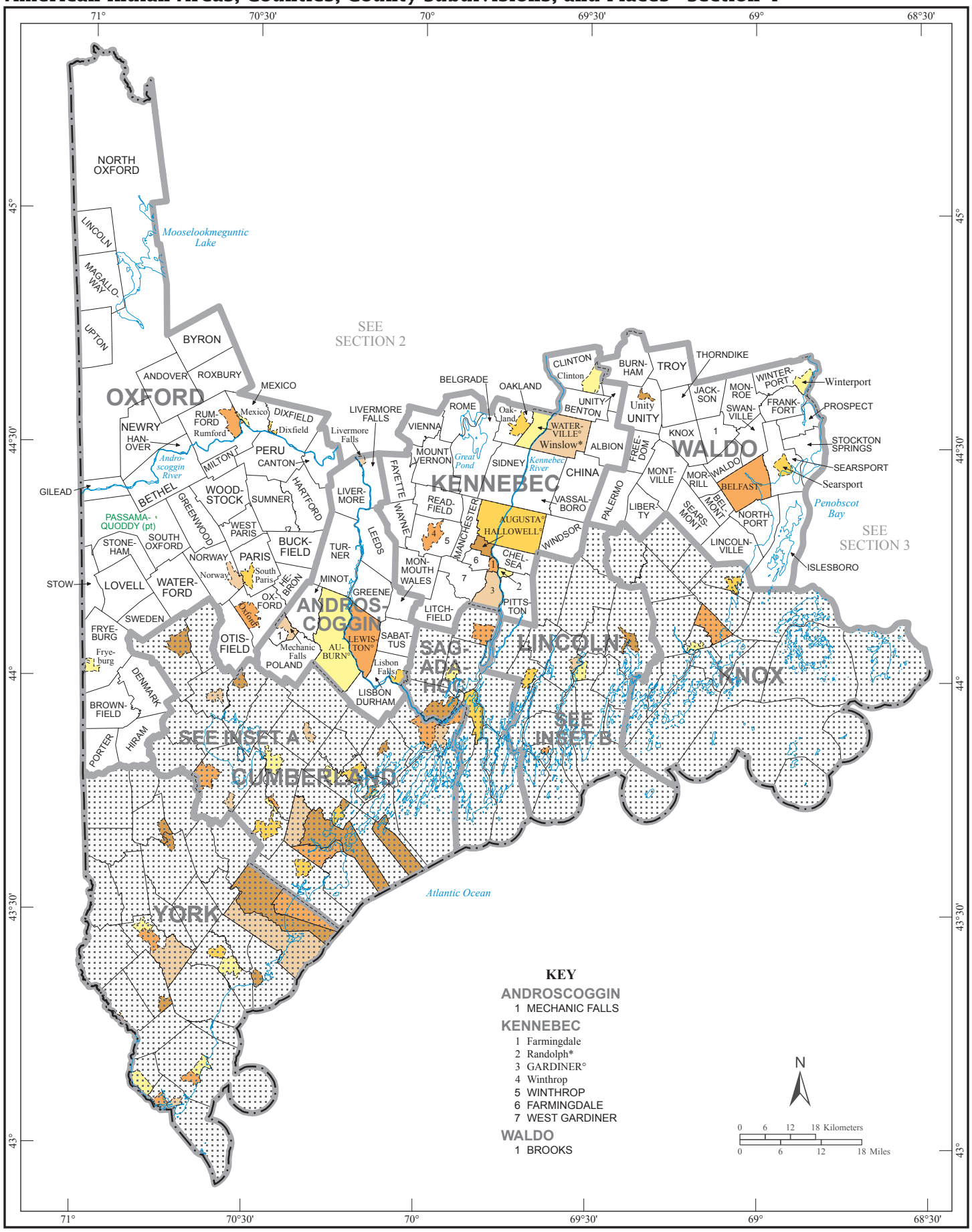

American Indian Areas, Counties, County Subdivisions, and Places - Inset A

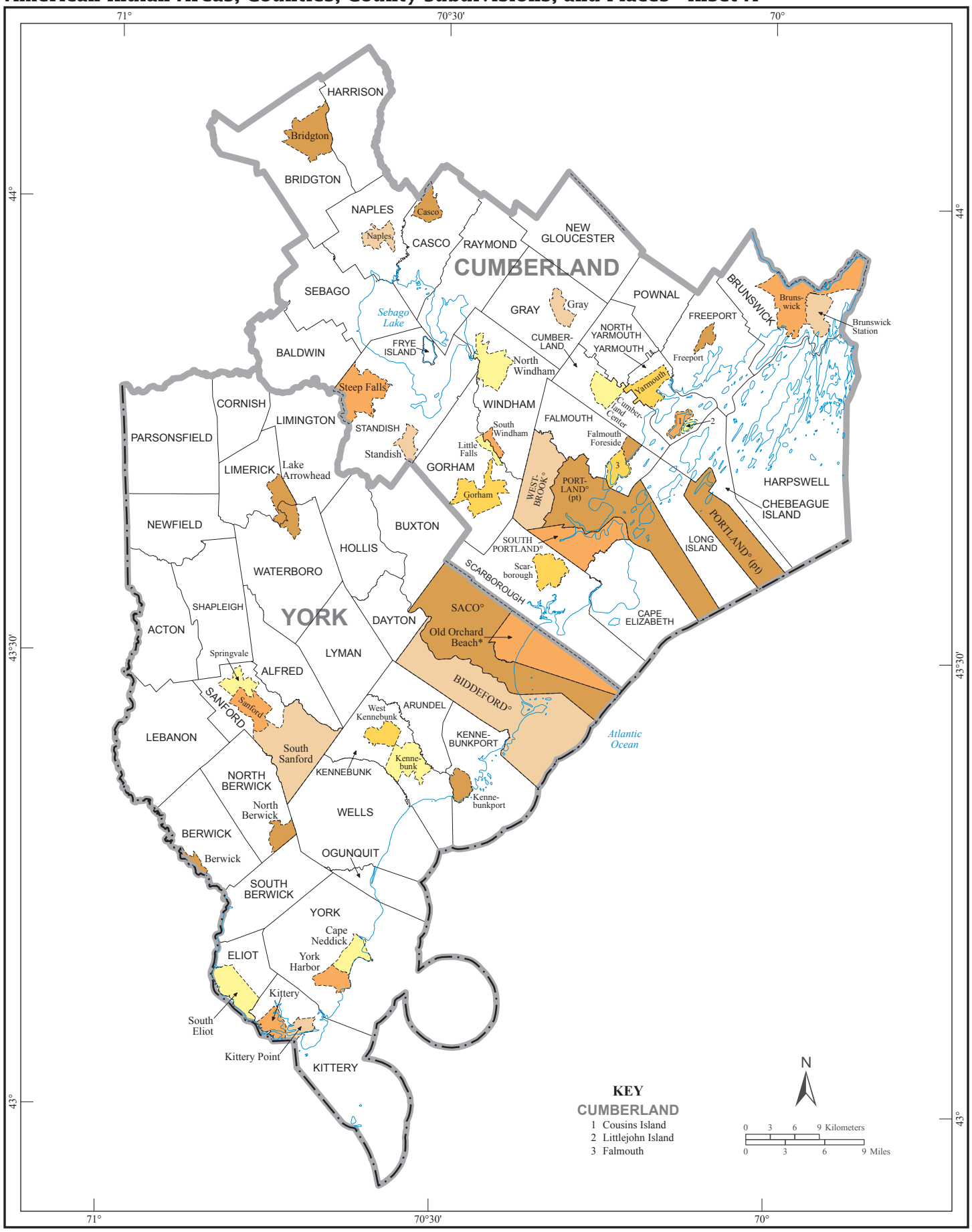

Maps
U.S. Census Bureau, 2010 Census

Return to Locator

American Indian Areas, Counties, County Subdivisions, and Places - Inset B

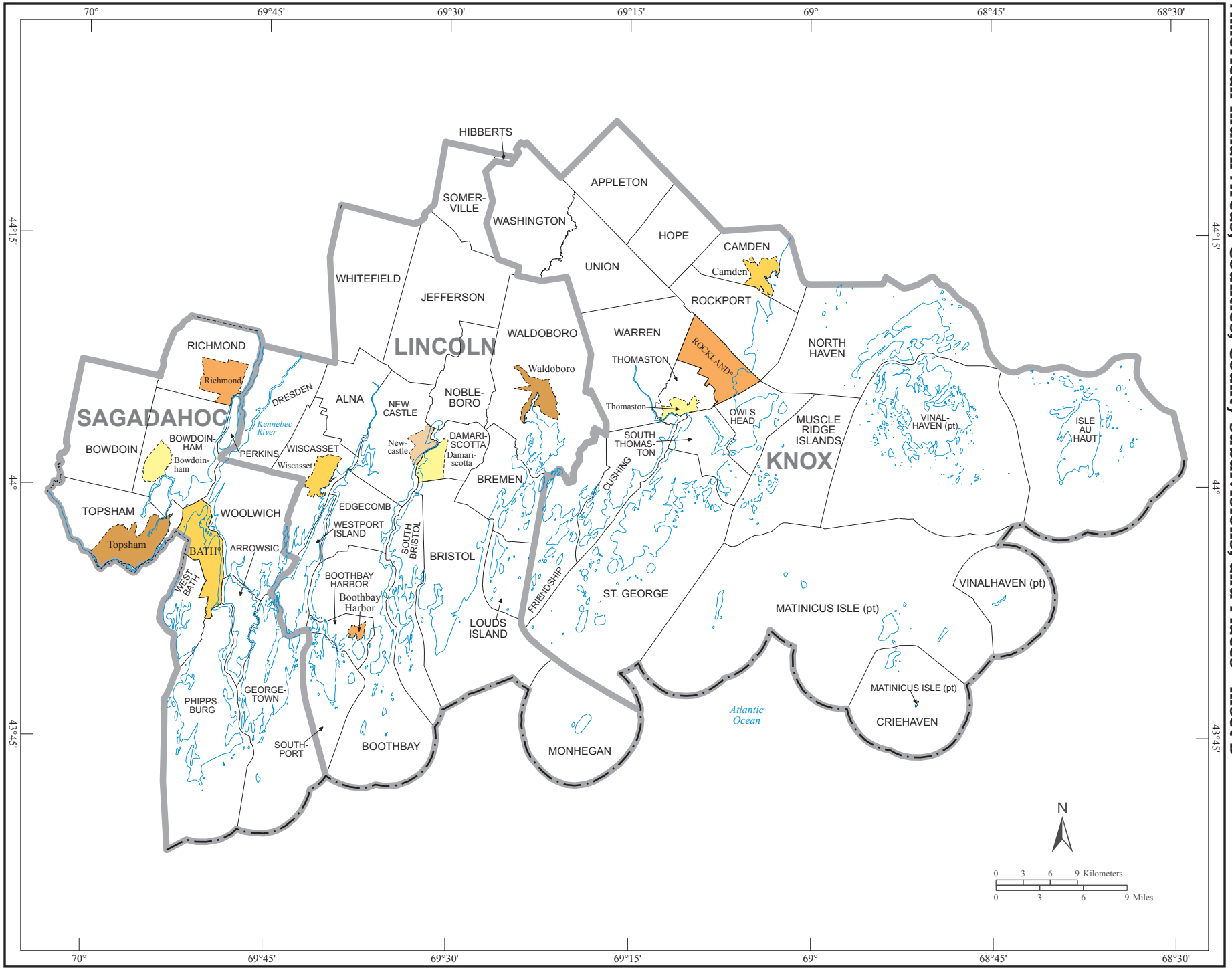

[Return to Locator]