MISSOURI

Counties and Independent City

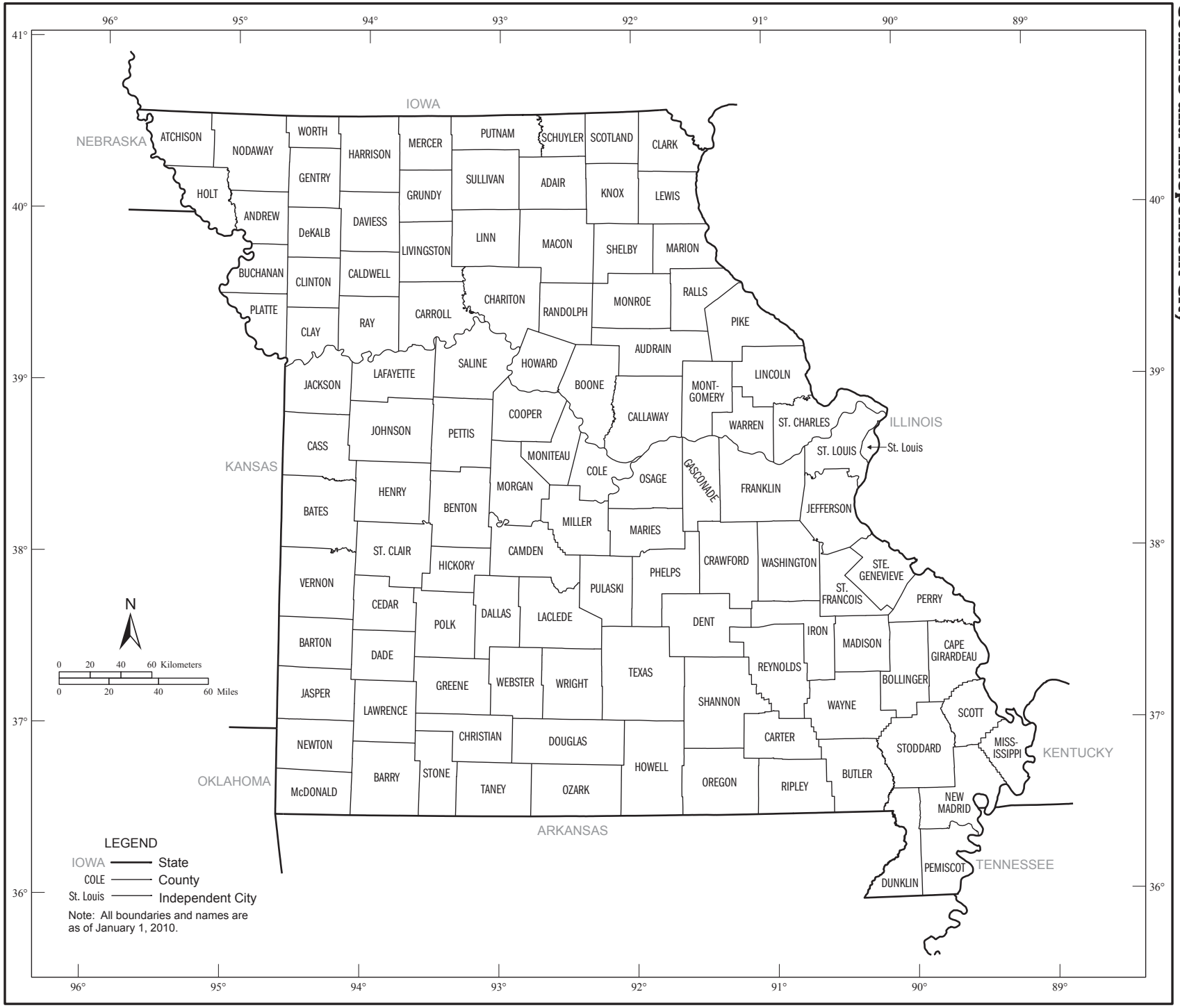

Geographic Areas Reference Map Legend

		State		Zena	Census Designated Place
	ERIE	County or Independent City[1]		*Lake Erie*	Large River, Lake, Water Body, or Shoreline
	YORK	County Subdivision[1]			A fishhook joins contiguous and/or discontiguous parts of the same geographic entity.
	ROME	Incorporated Place[1]		SEE INSET A	Inset

[1] A '*' following a place name indicates that the place is coextensive with a separate county subdivision. The county subdivision name is shown only if different than the name of the place. A 'o' following a place name indicates that the place is an independent place or independent city. An independent place is not part of any legal county subdivision and thus serves as the statistical equivalent of a legal county subdivision. An independent city is not part of any county or legal county subdivision and thus serves as both the statistical equivalent of a county and a legal county subdivision. The name for the county subdivision is always the same as that of the place and never shown separately on the map.

Note: All legal and statistical area boundaries and names are as of January 1, 2010. Where international, state, county, independent city, and/or county subdivision boundaries coincide, the map shows the boundary symbol for the highest level of these geographic entities. The county and independent city boundaries are always shown. Where a county subdivision boundary symbol coincides with a place boundary, the map does not show the place boundary symbol. Any geographic entity name may include '(pt)' if some portion of the entity extends beyond the limits of the map area displayed on the page, or if multiple discontiguous pieces of the entity have been discretely labeled on the page. A geographic entity name may include '(pts)' if many discontiguous pieces exist for that entity that cannot be discretely labeled. The boundaries shown on this map are for Census Bureau statistical data collection and tabulation purposes only; their depiction and designation for statistical purposes does not constitute a determination of jurisdictional authority or rights of ownership or entitlement.

Section Locator

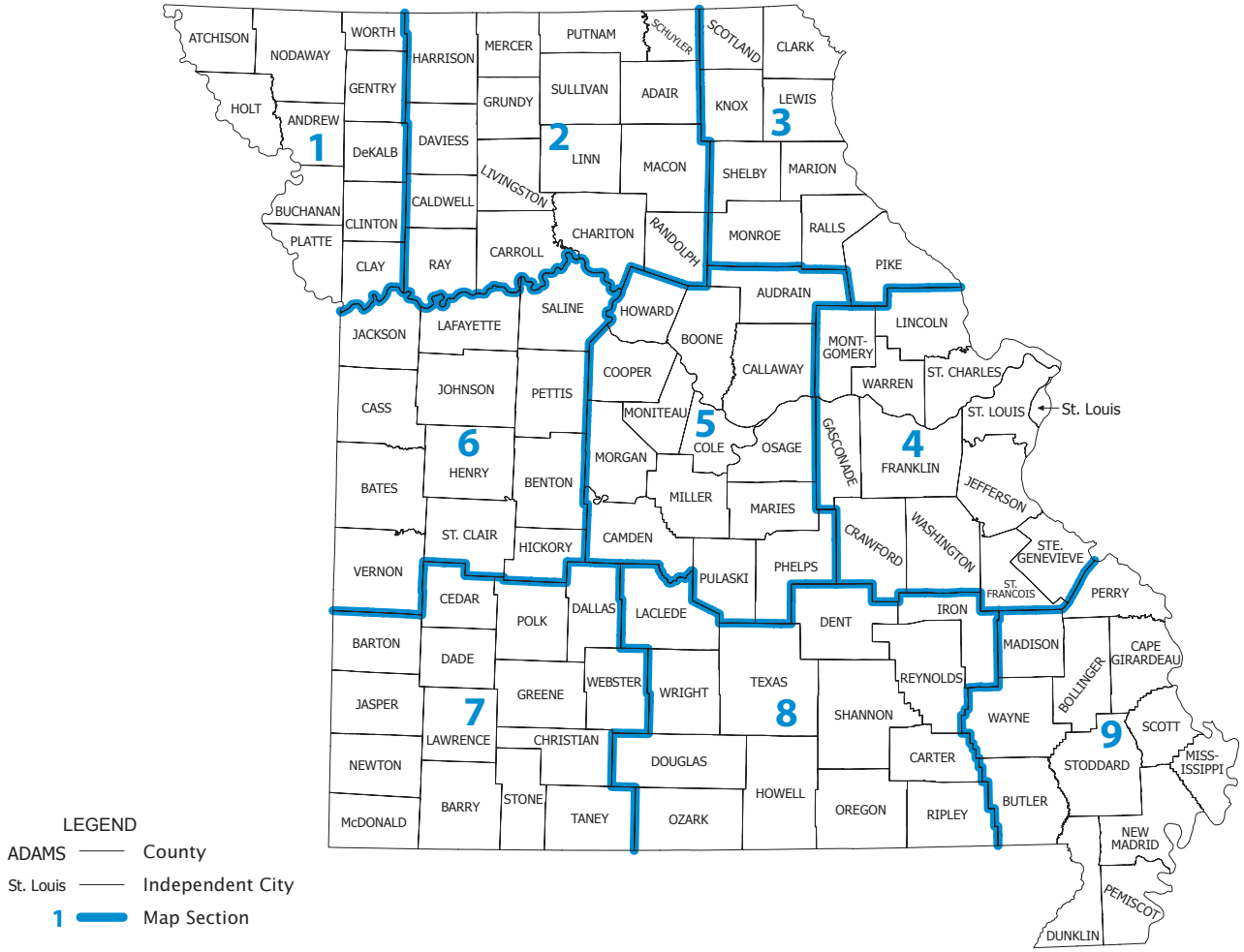

County and Independent City Location Index

This list presents the map section numbers for each county and independent city in the state.
Map section numbers refer to the geographic areas reference maps only.

COUNTY/ *INDEPENDENT CITY*	MAP SEC
Adair	2
Andrew	1
Atchison	1
Audrain	5
Barry	7
Barton	7
Bates	6
Benton	6
Bollinger	9
Boone	5
Buchanan	1
Butler	9
Caldwell	2
Callaway	5
Camden	5
Cape Girardeau	9
Carroll	2
Carter	8
Cass	6
Cedar	7
Chariton	2
Christian	7
Clark	3
Clay	1
Clinton	1
Cole	5
Cooper	5
Crawford	4
Dade	7
Dallas	7
Daviess	2
DeKalb	1
Dent	8
Douglas	8
Dunklin	9
Franklin	4
Gasconade	4
Gentry	1
Greene	7
Grundy	2
Harrison	2
Henry	6
Hickory	6
Holt	1
Howard	5
Howell	8
Iron	8
Jackson	6
Jasper	7
Jefferson	4
Johnson	6
Knox	3
Laclede	8

COUNTY/ *INDEPENDENT CITY*	MAP SEC
Lafayette	6
Lawrence	7
Lewis	3
Lincoln	4
Linn	2
Livingston	2
Macon	2
Madison	9
Maries	5
Marion	3
McDonald	7
Mercer	2
Miller	5
Mississippi	9
Moniteau	5
Monroe	3
Montgomery	4
Morgan	5
New Madrid	9
Newton	7
Nodaway	1
Oregon	8
Osage	5
Ozark	8
Pemiscot	9
Perry	9
Pettis	6
Phelps	5
Pike	3
Platte	1
Polk	7
Pulaski	5
Putnam	2
Ralls	3
Randolph	2
Ray	2
Reynolds	8
Ripley	8
Saline	6
Schuyler	2
Scotland	3
Scott	9
Shannon	8
Shelby	3
St. Charles	4
St. Clair	6
St. Francois	4
St. Louis	4
St. Louis	4
Ste. Genevieve	4
Stoddard	9
Stone	7
Sullivan	2

COUNTY/ *INDEPENDENT CITY*	MAP SEC
Taney	7
Texas	8
Vernon	6
Warren	4
Washington	4
Wayne	9
Webster	7
Worth	1
Wright	8

Counties, Independent City, County Subdivisions, and Other Places - Section 1

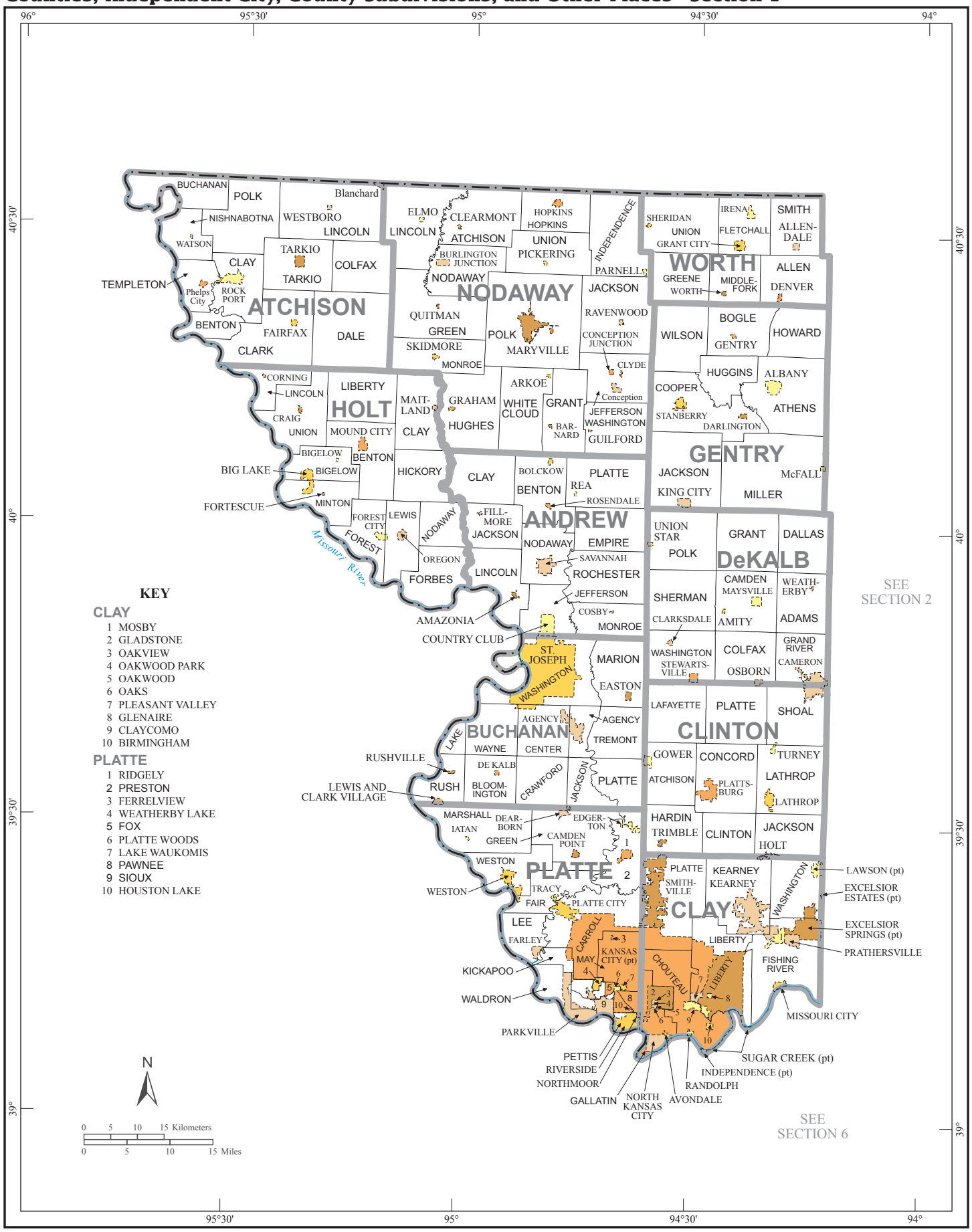

Maps
U.S. Census Bureau, 2010 Census

Return to Locator

Counties, Independent City, County Subdivisions, and Other Places - Section 2

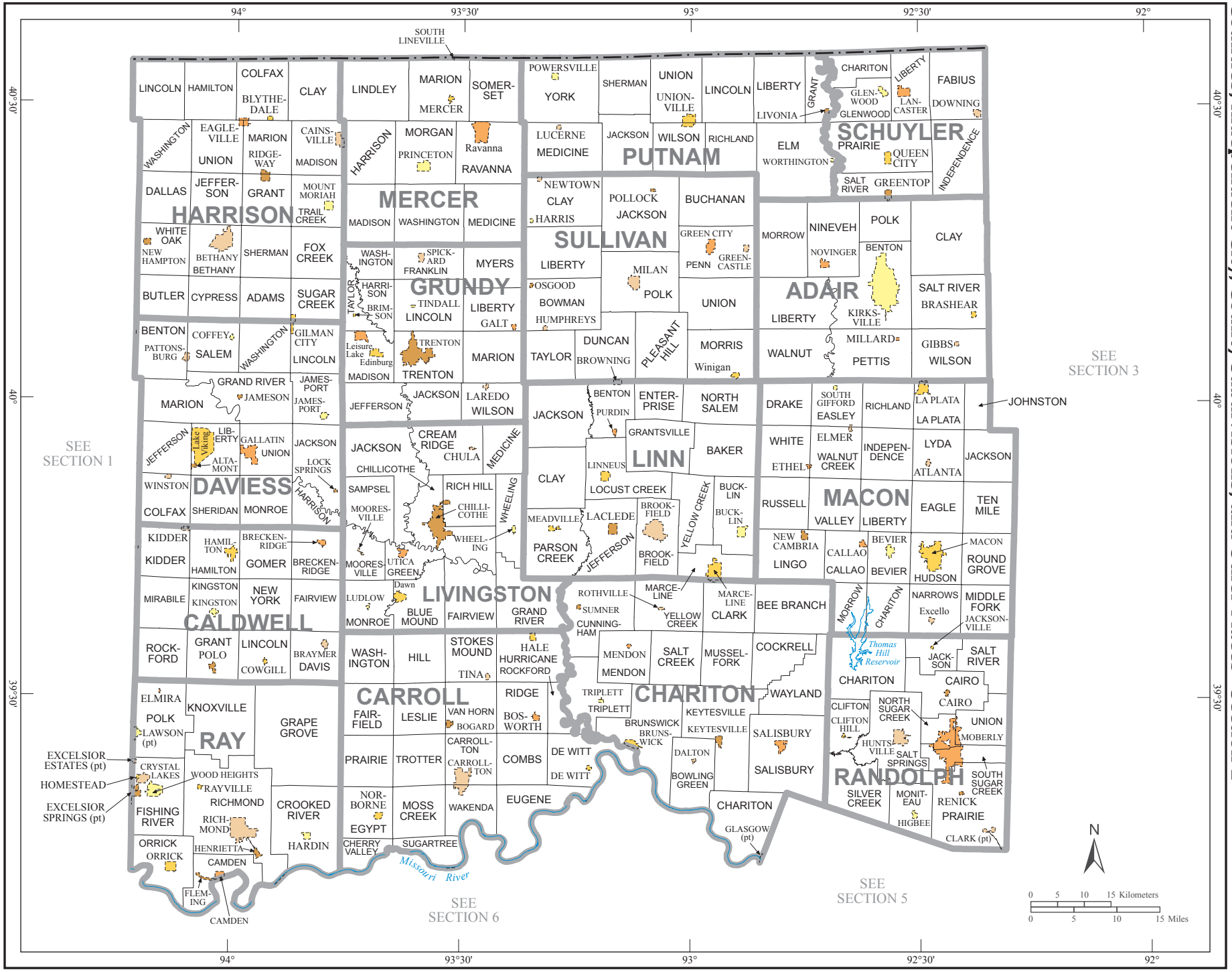

[Return to Locator]

Counties, Independent City, County Subdivisions, and Other Places - Section 3

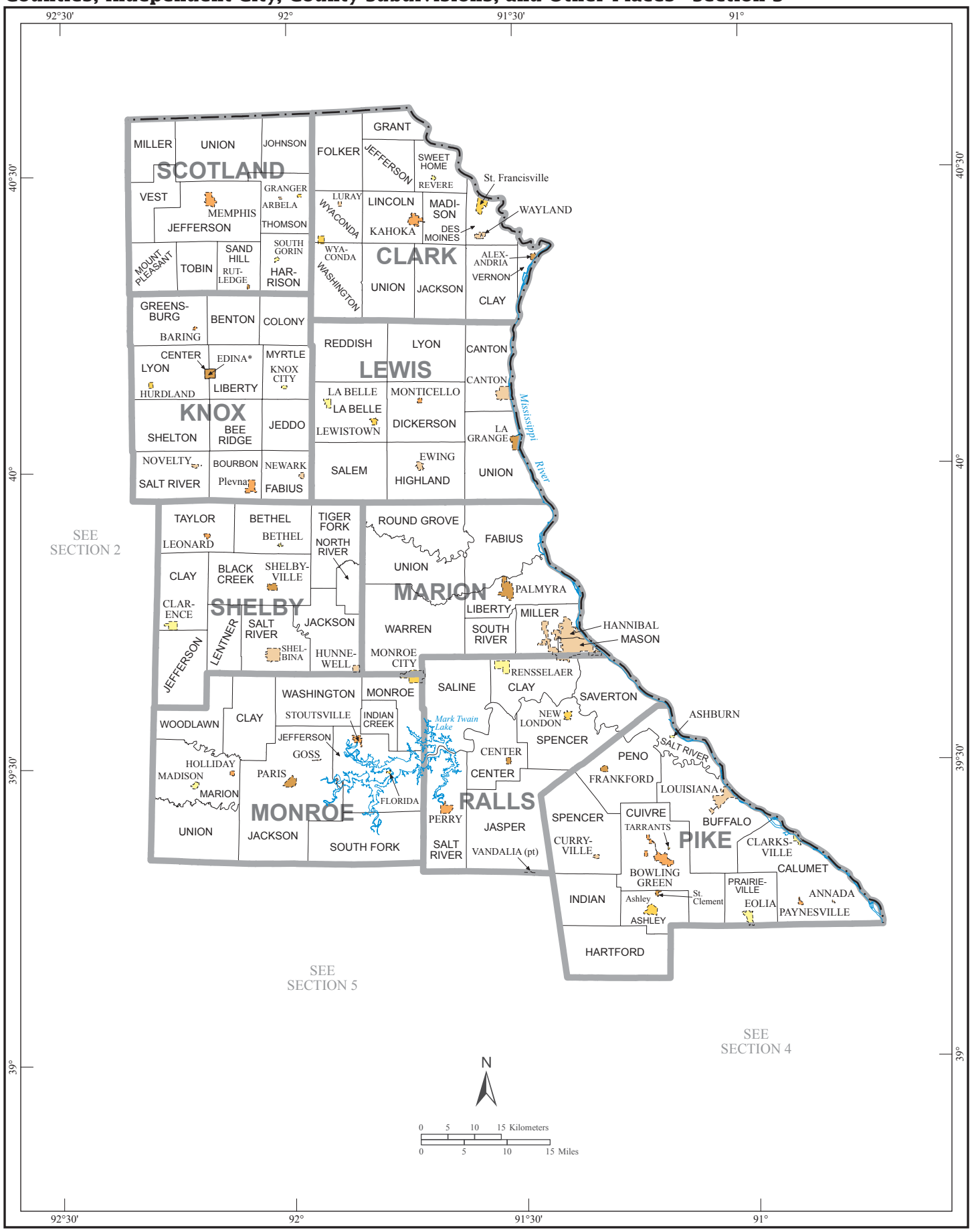

Maps
U.S. Census Bureau, 2010 Census

Return to Locator

Counties, Independent City, County Subdivisions, and Other Places - Section 4

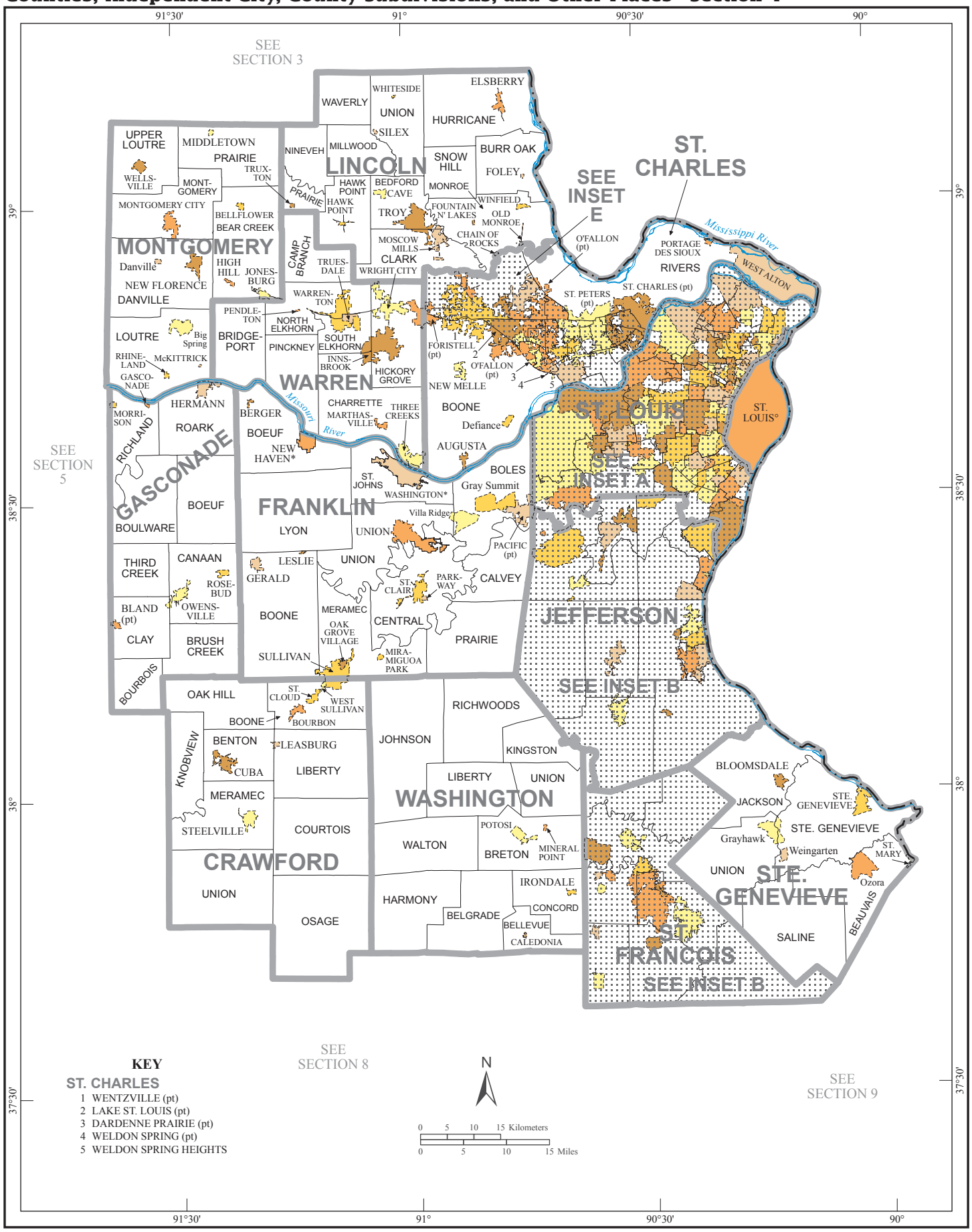

Counties, Independent City, County Subdivisions, and Other Places - Section 5

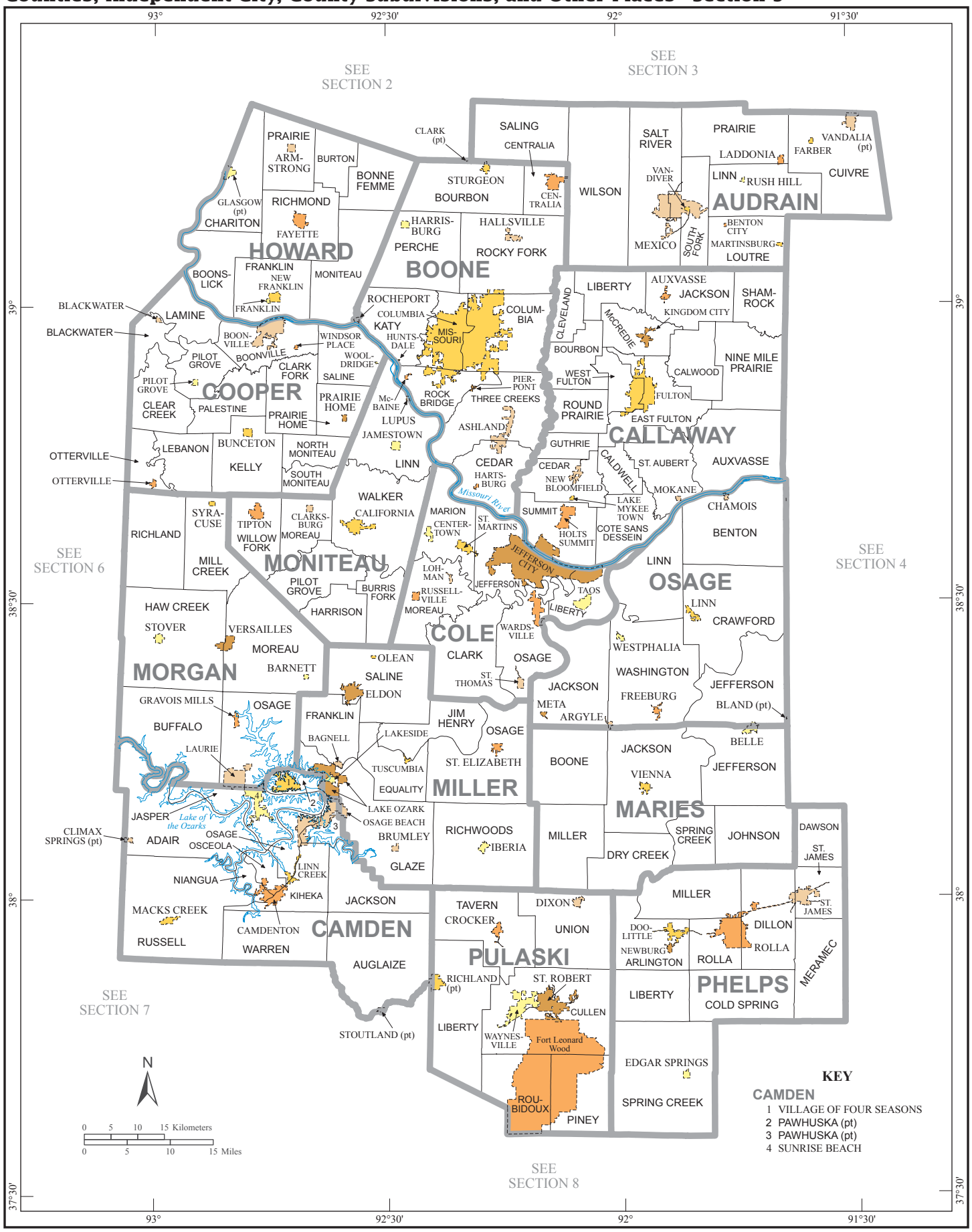

Return to Locator

Counties, Independent City, County Subdivisions, and Other Places - Section 6

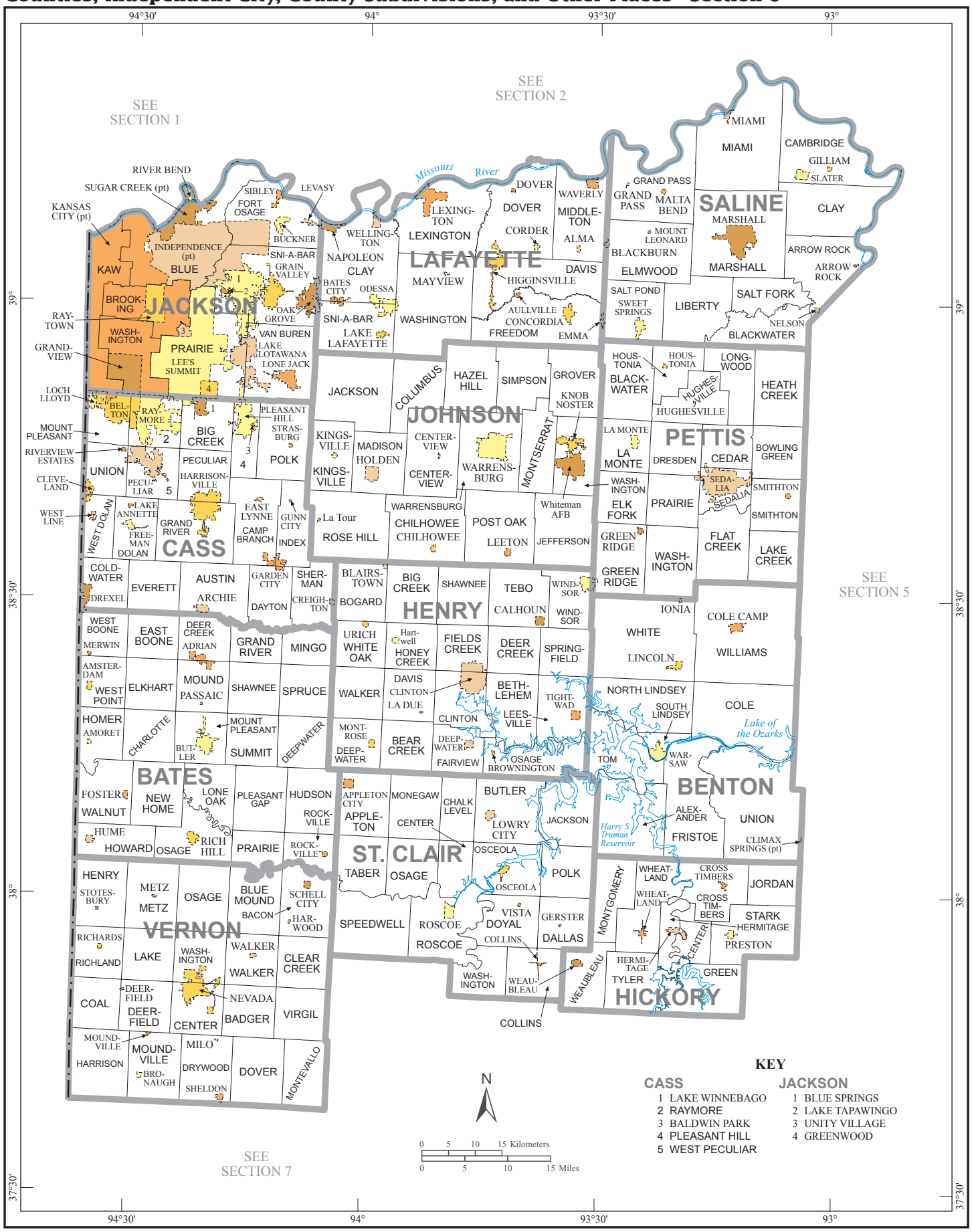

Maps
U.S. Census Bureau, 2010 Census

Return to Locator

Counties, Independent City, County Subdivisions, and Other Places - Section 7

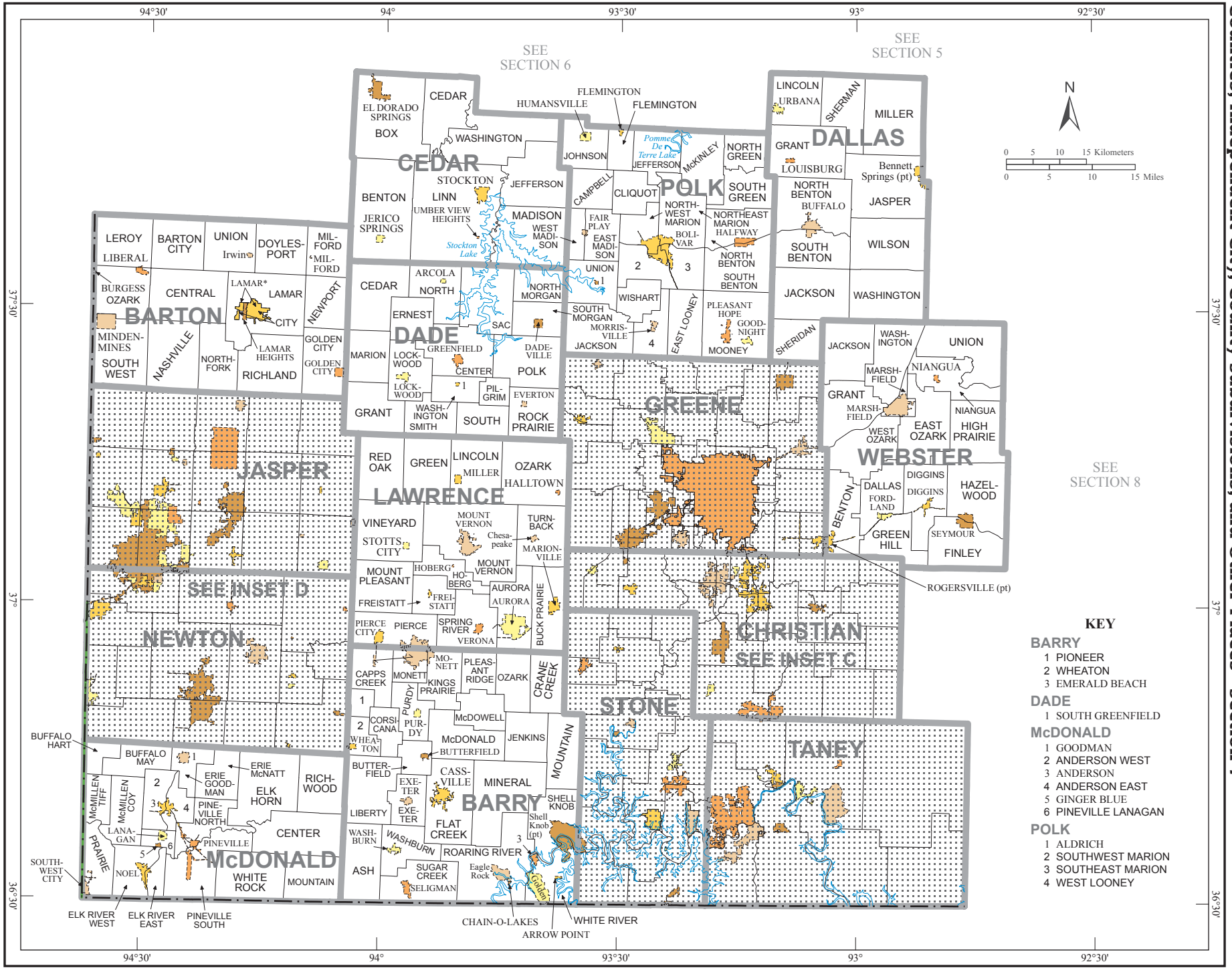

[Return to Locator]

Counties, Independent City, County Subdivisions, and Other Places - Section 8

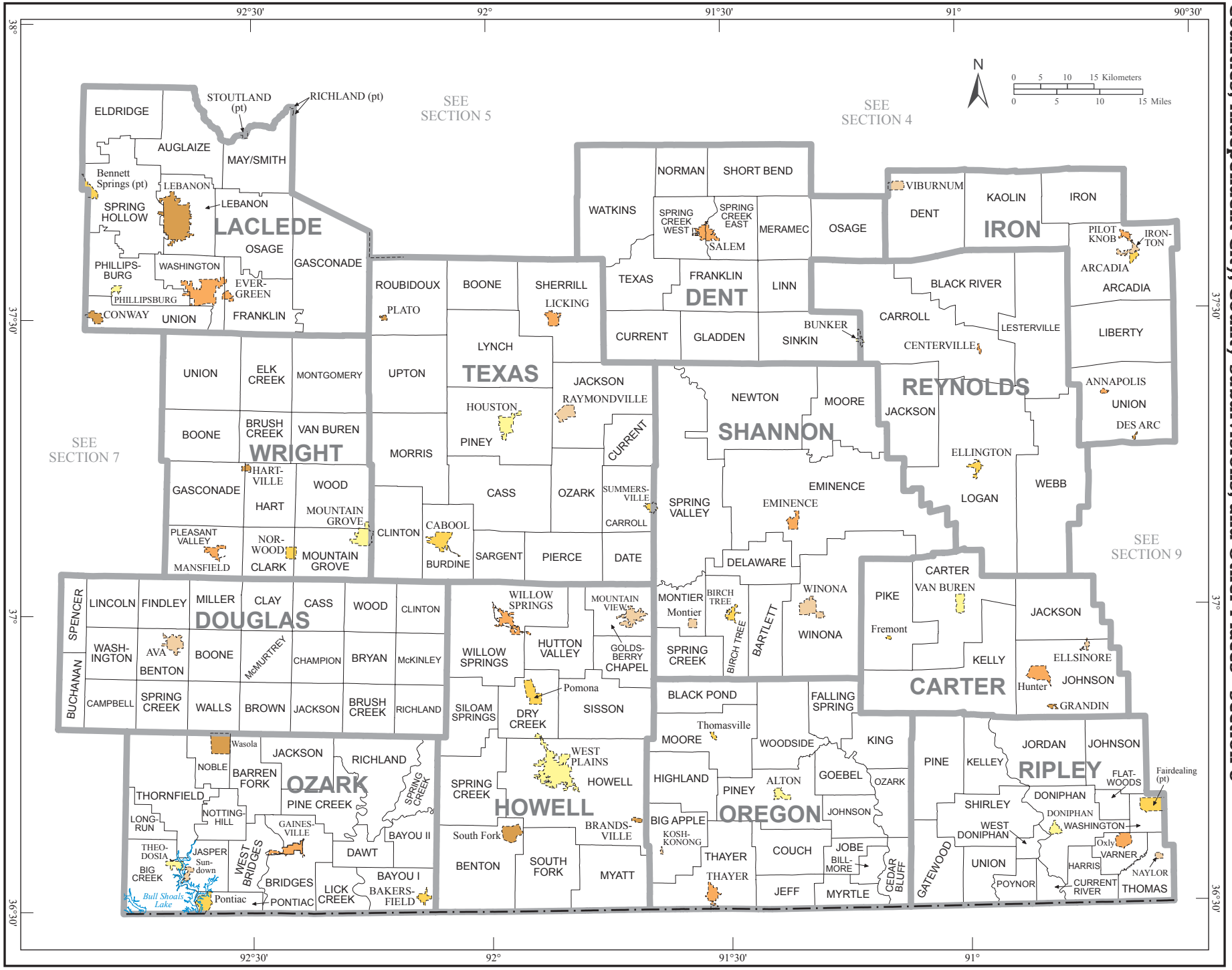

[Return to Locator]

Counties, Independent City, County Subdivisions, and Other Places - Section 9

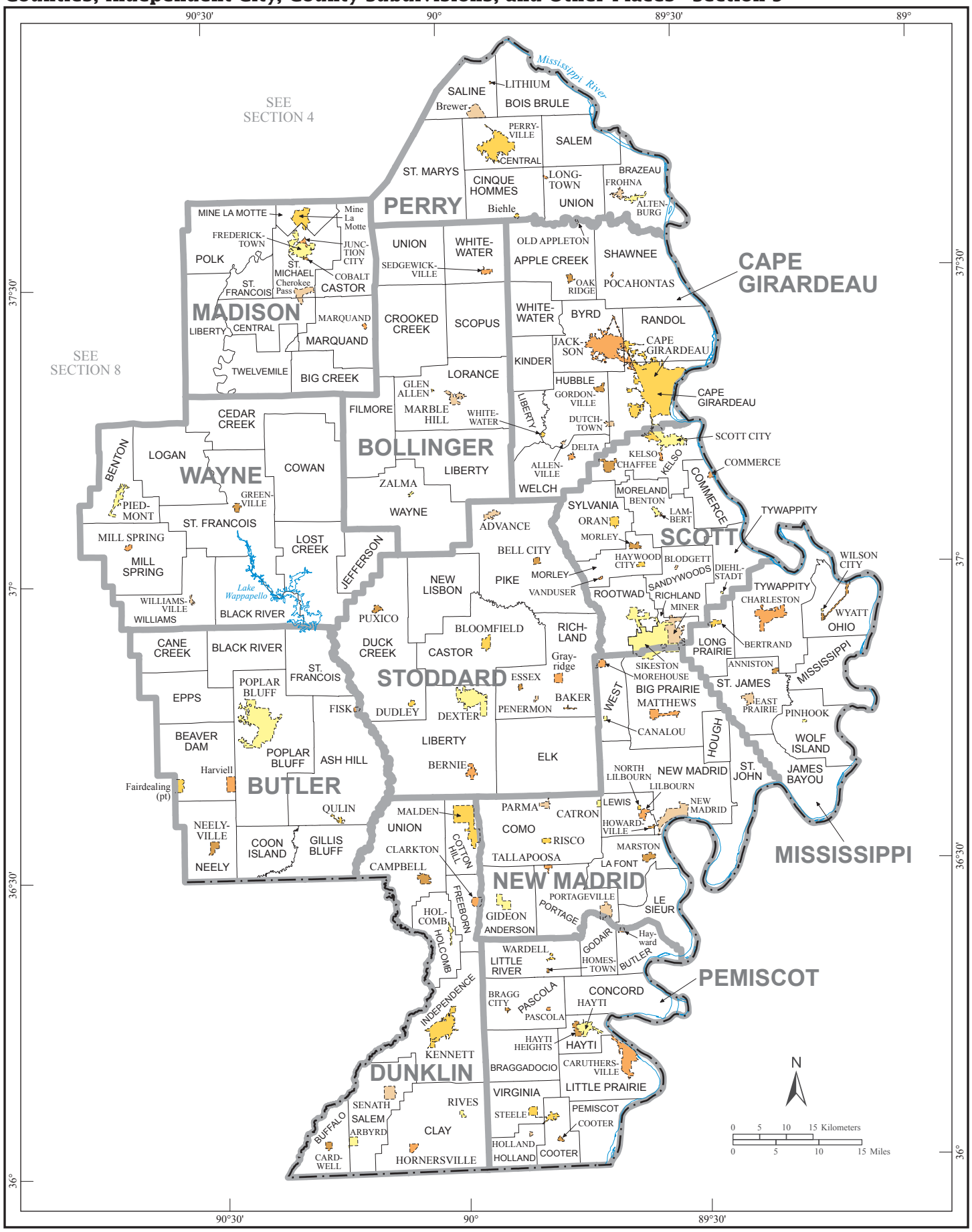

Maps
U.S. Census Bureau, 2010 Census

Return to Locator

Counties, Independent City, County Subdivisions, and Other Places - Inset A

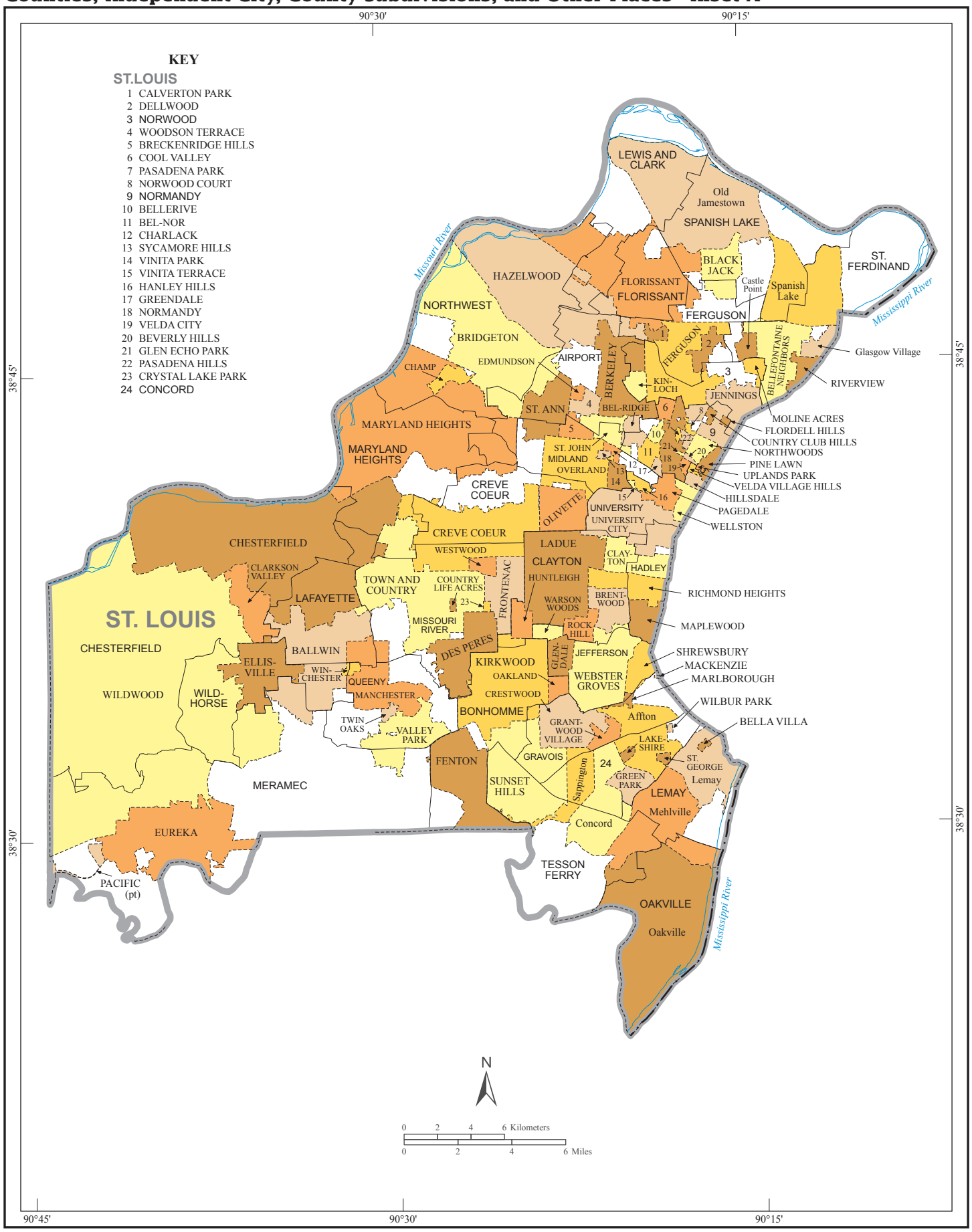

Return to Locator

Counties, Independent City, County Subdivisions, and Other Places - Inset B

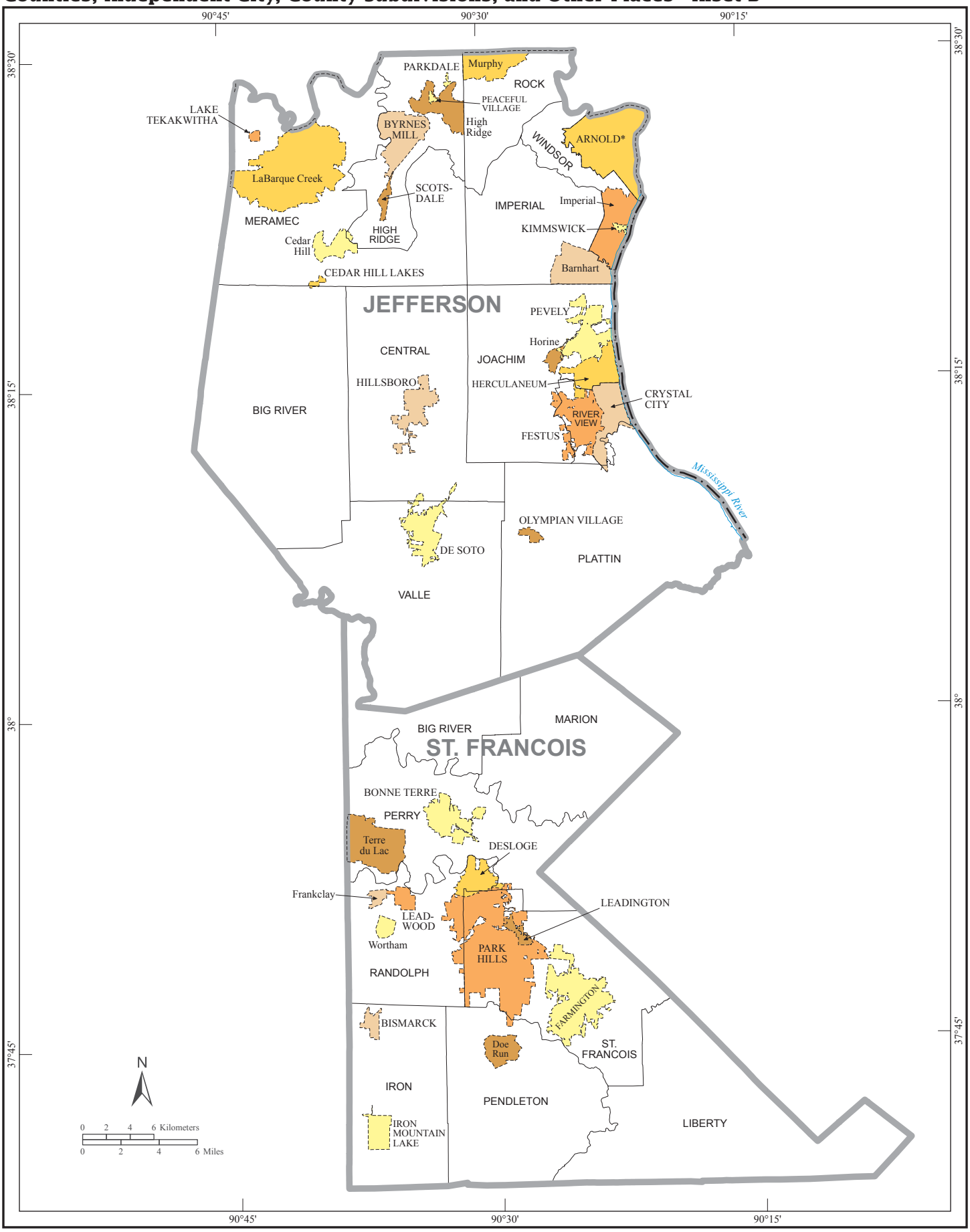

Maps
U.S. Census Bureau, 2010 Census

Return to Locator

Counties, Independent City, County Subdivisions, and Other Places - Inset C

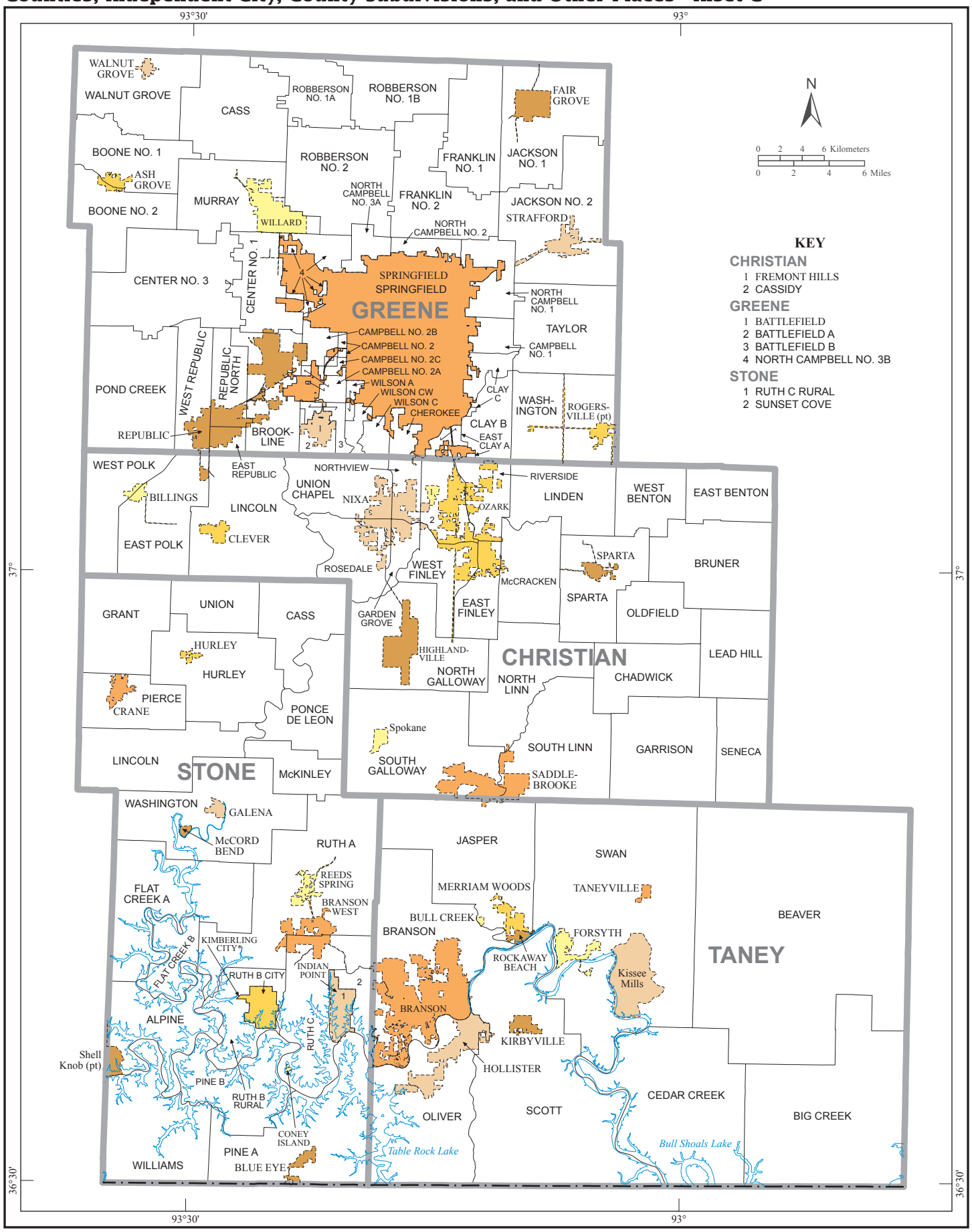

Counties, Independent City, County Subdivisions, and Other Places - Inset D

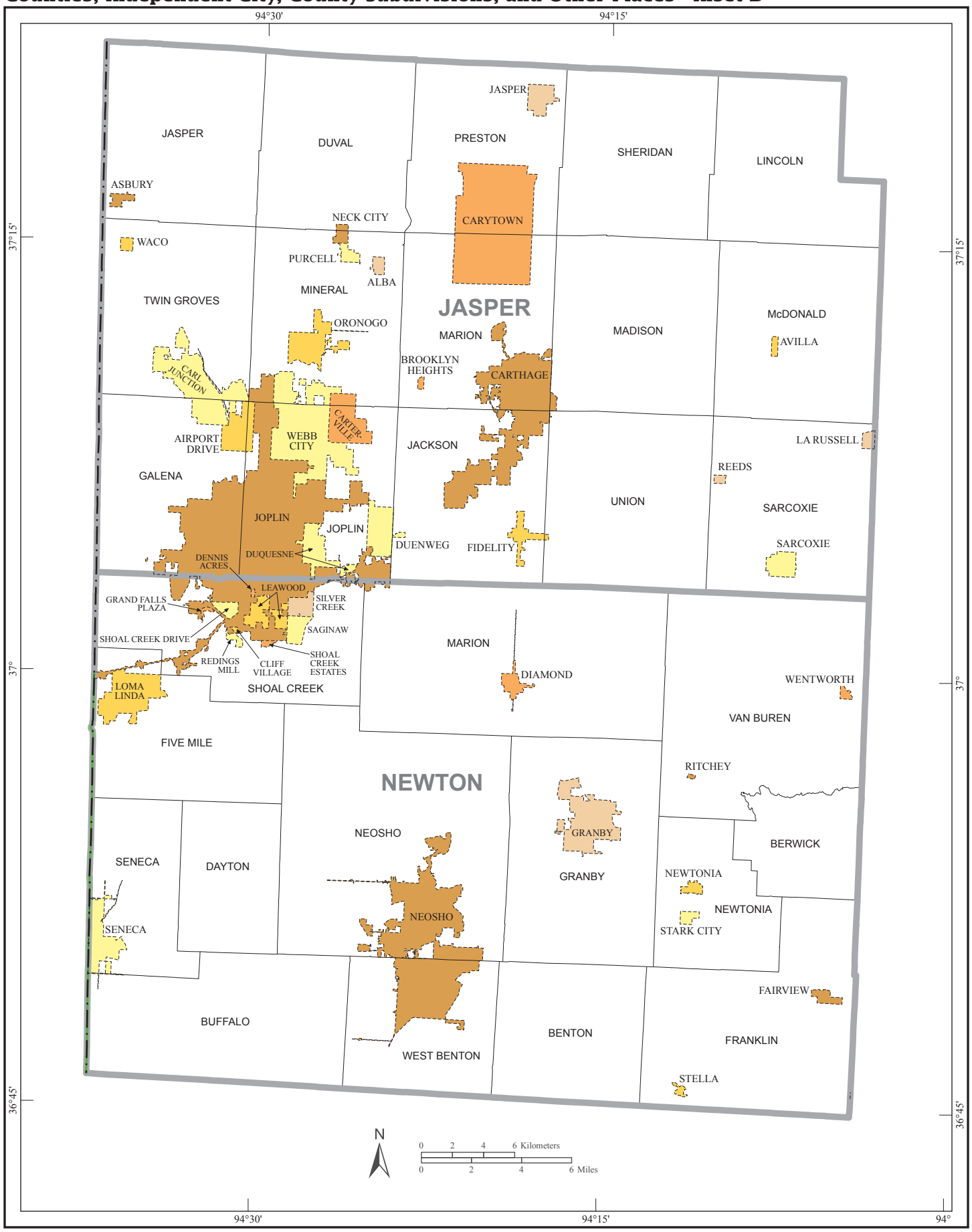

Maps
U.S. Census Bureau, 2010 Census

Return to Locator

Counties, Independent City, County Subdivisions, and Other Places - Inset E

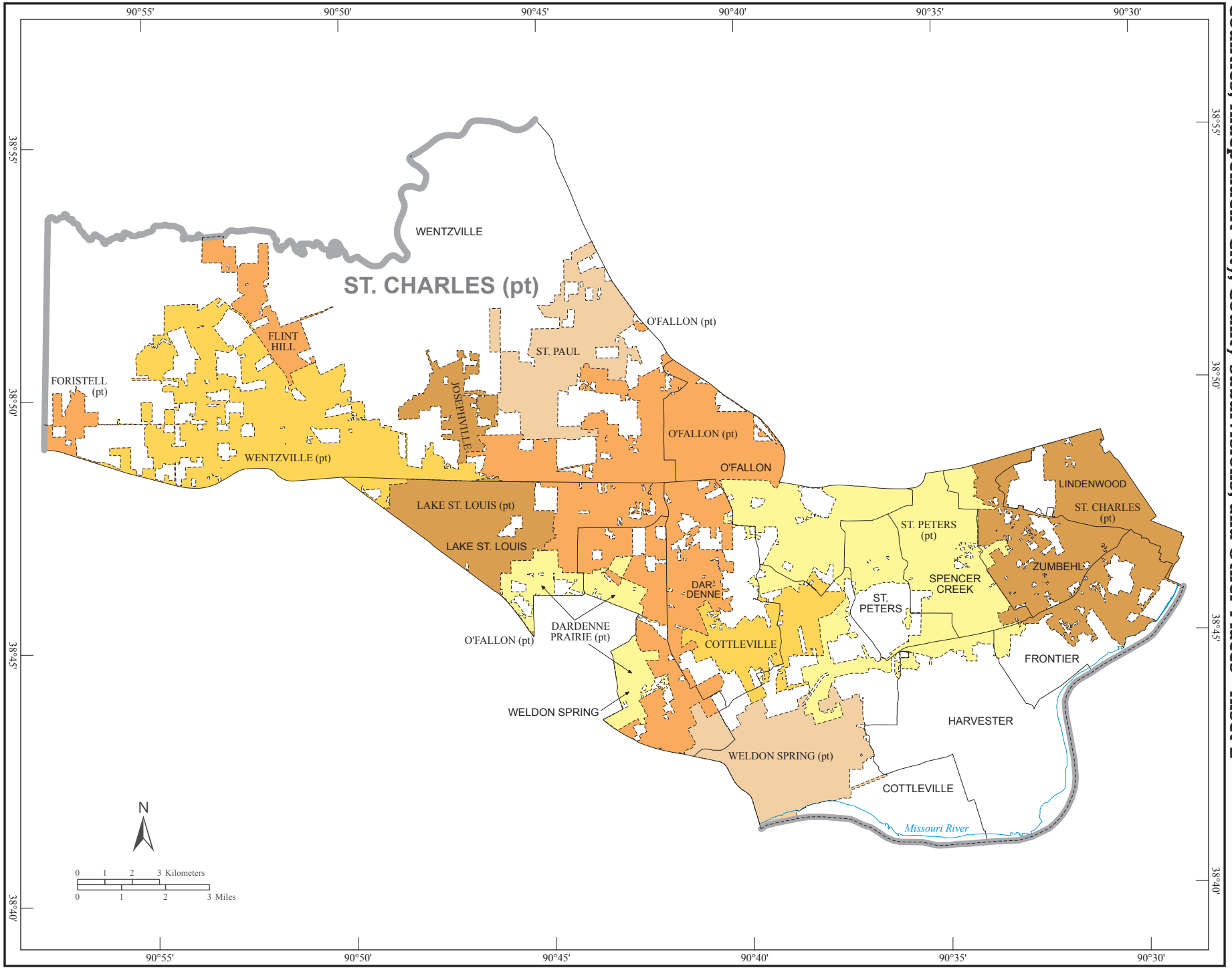

[Return to Locator]