Counties

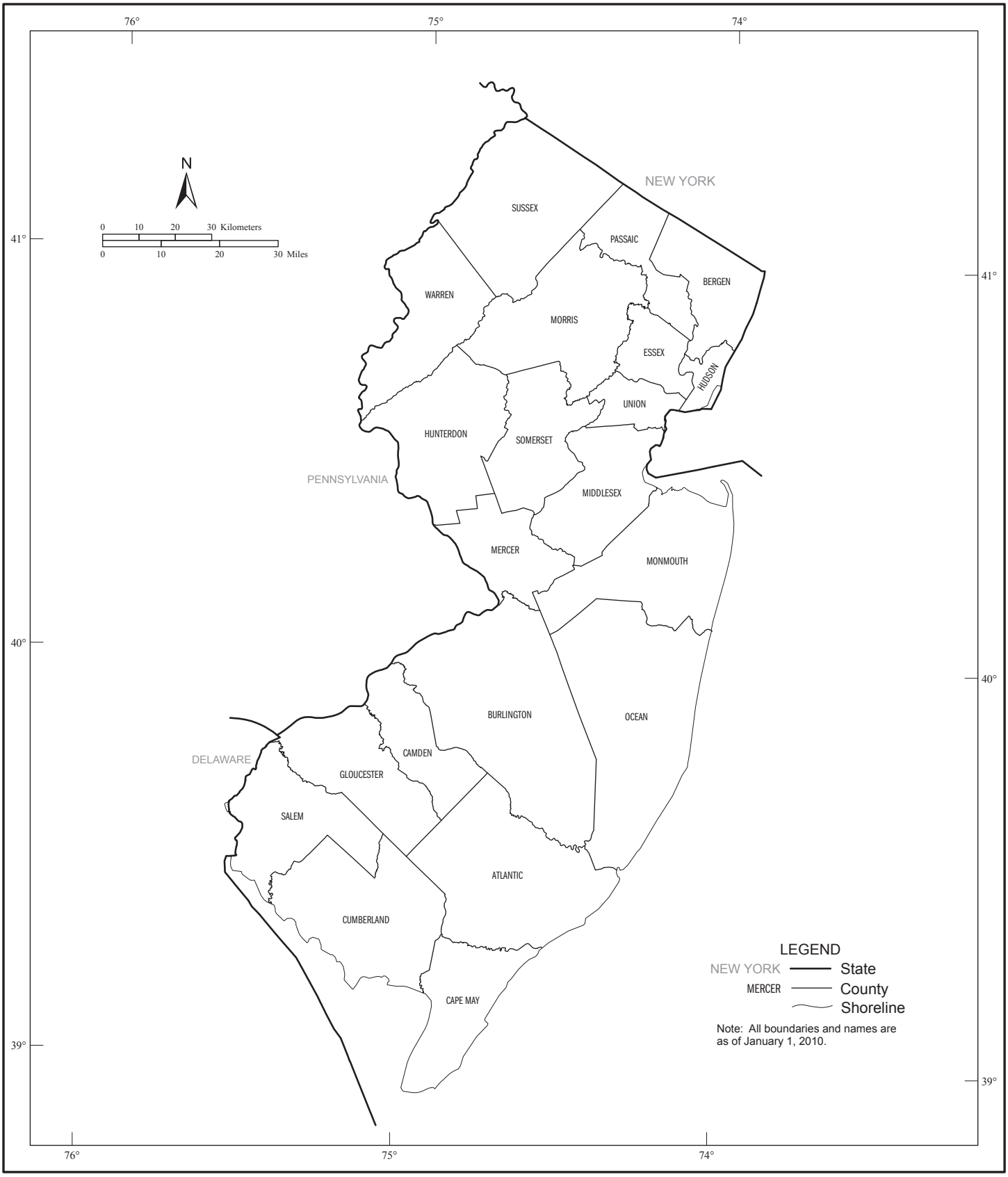
76°
75°
74°
41°
40°
39°
N
0 10 20 30 Kilometers
0 10 20 30 Miles
NEW YORK
PENNSYLVANIA
DELAWARE
SUSSEX
PASSAIC
BERGEN
WARREN
MORRIS
ESSEX
HUDSON
UNION
HUNTERDON
SOMERSET
MIDDLESEX
MERCER
MONMOUTH
BURLINGTON
OCEAN
CAMDEN
GLOUCESTER
SALEM
ATLANTIC
CUMBERLAND
CAPE MAY
LEGEND
NEW YORK State
MERCER County
Shoreline
Note: All boundaries and names are as of January 1, 2010.

Geographic Areas Reference Map Legend

	Lumbee	State Designated Tribal Statistical Area		Zena	Census Designated Place
		State		*Lake Erie*	Large River, Lake, Water Body, or Shoreline
	ERIE	County			A fishhook joins contiguous and/or discontiguous parts of the same geographic entity.
	YORK	County Subdivision[1]		SEE INSET A	Inset
	ROME	Incorporated Place[1]			

[1] A 'o' following a place name indicates that the place is an independent place or independent city. An independent place is not part of any legal county subdivision and thus serves as the statistical equivalent of a legal county subdivision. An independent city is not part of any county or legal county subdivision and thus serves as both the statistical equivalent of a county and a legal county subdivision. The name for the county subdivision is always the same as that of the place and never shown separately on the map.

Note: All legal and statistical area boundaries and names are as of January 1, 2010. Where international, state, county, independent city, and/or county subdivision boundaries coincide, the map shows the boundary symbol for the highest level of these geographic entities. The county and independent city boundaries are always shown. Where a county subdivision boundary symbol coincides with a place boundary, the map does not show the place boundary symbol. Where American Indian Reservation (Federal), American Indian Reservation (State), State Designated Tribal Statistical Area, and/or Tribal Designated Statistical Area boundaries coincide with a county subdivision boundary, the map does not show the county subdivision boundary symbol. Any geographic entity name may include '(pt)' if some portion of the entity extends beyond the limits of the map area displayed on the page, or if multiple discontiguous pieces of the entity have been discretely labeled on the page. A geographic entity name may include '(pts)' if many discontiguous pieces exist for that entity that cannot be discretely labeled. The boundaries shown on this map are for Census Bureau statistical data collection and tabulation purposes only; their depiction and designation for statistical purposes does not constitute a determination of jurisdictional authority or rights of ownership or entitlement.

Section Locator

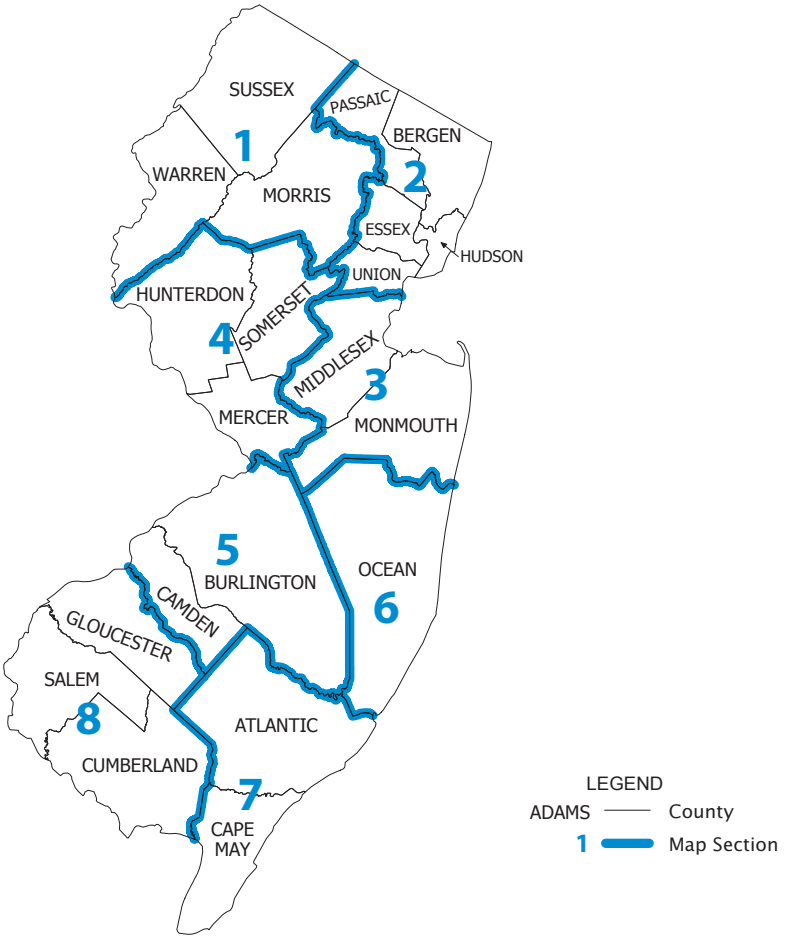

County Location Index

This list presents the map section numbers for each county in the state.
Map section numbers refer to the geographic areas reference maps only.

COUNTY	MAP SEC
Atlantic	7
Bergen	2
Burlington	5
Camden	5
Cape May	7
Cumberland	8
Essex	2
Gloucester	8
Hudson	2
Hunterdon	4
Mercer	4
Middlesex	3
Monmouth	3
Morris	1
Ocean	6
Passaic	2
Salem	8
Somerset	4
Sussex	1
Union	2
Warren	1

American Indian Areas, Counties, County Subdivisions, and Places - Section 1

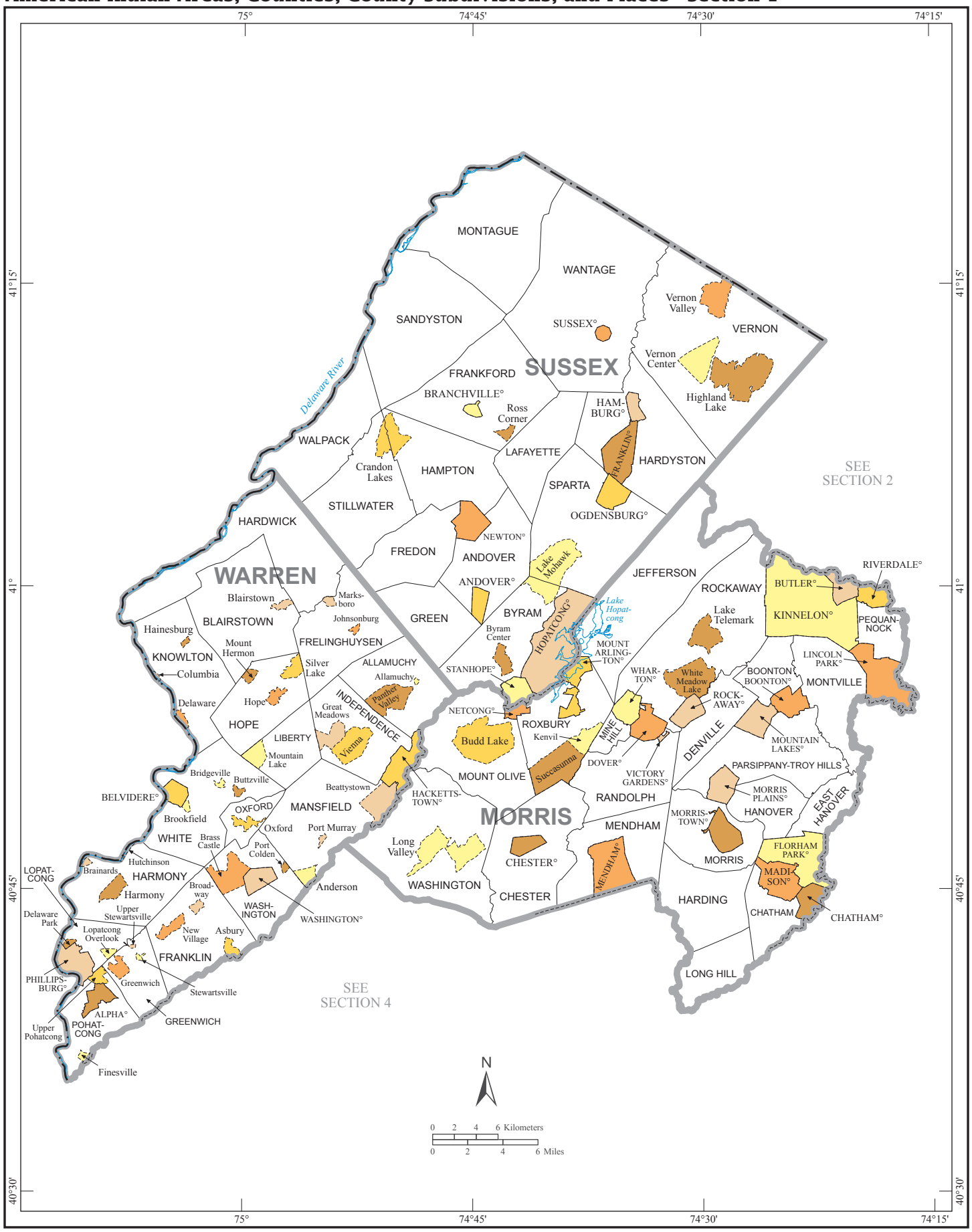

Maps
U.S. Census Bureau, 2010 Census

Return to Locator

American Indian Areas, Counties, County Subdivisions, and Places - Section 2

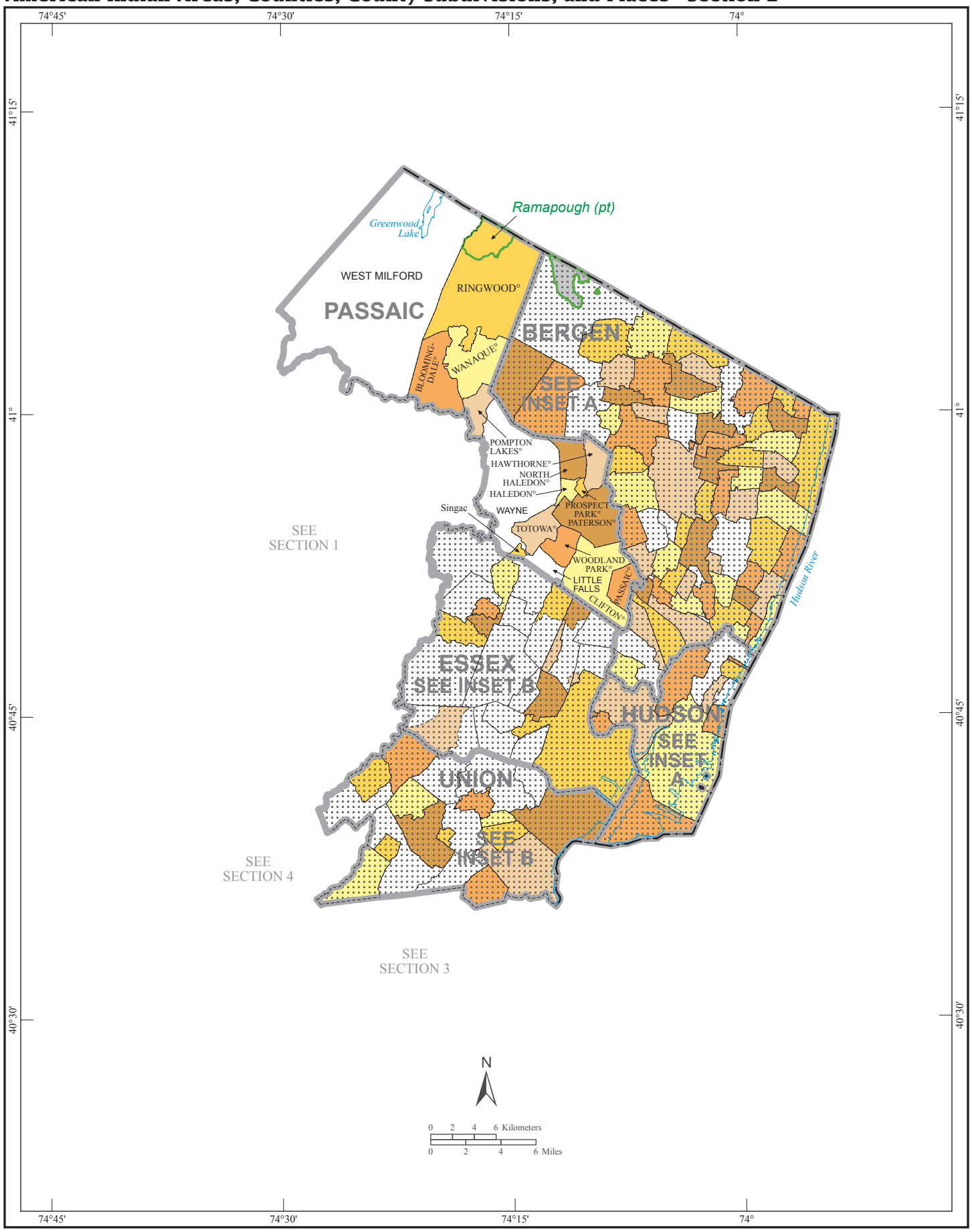

American Indian Areas, Counties, County Subdivisions, and Places - Section 3

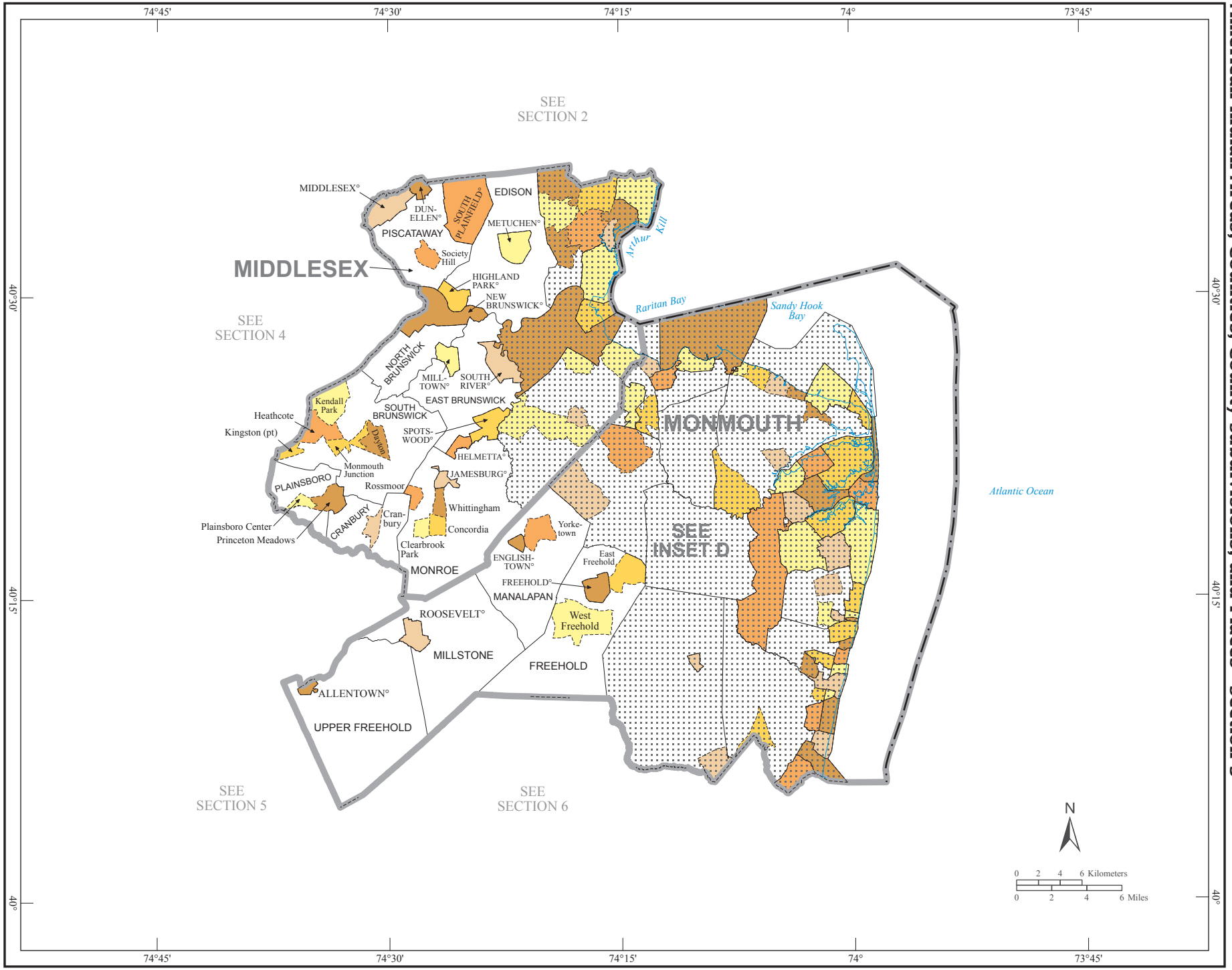

[Return to Locator]

American Indian Areas, Counties, County Subdivisions, and Places - Section 4

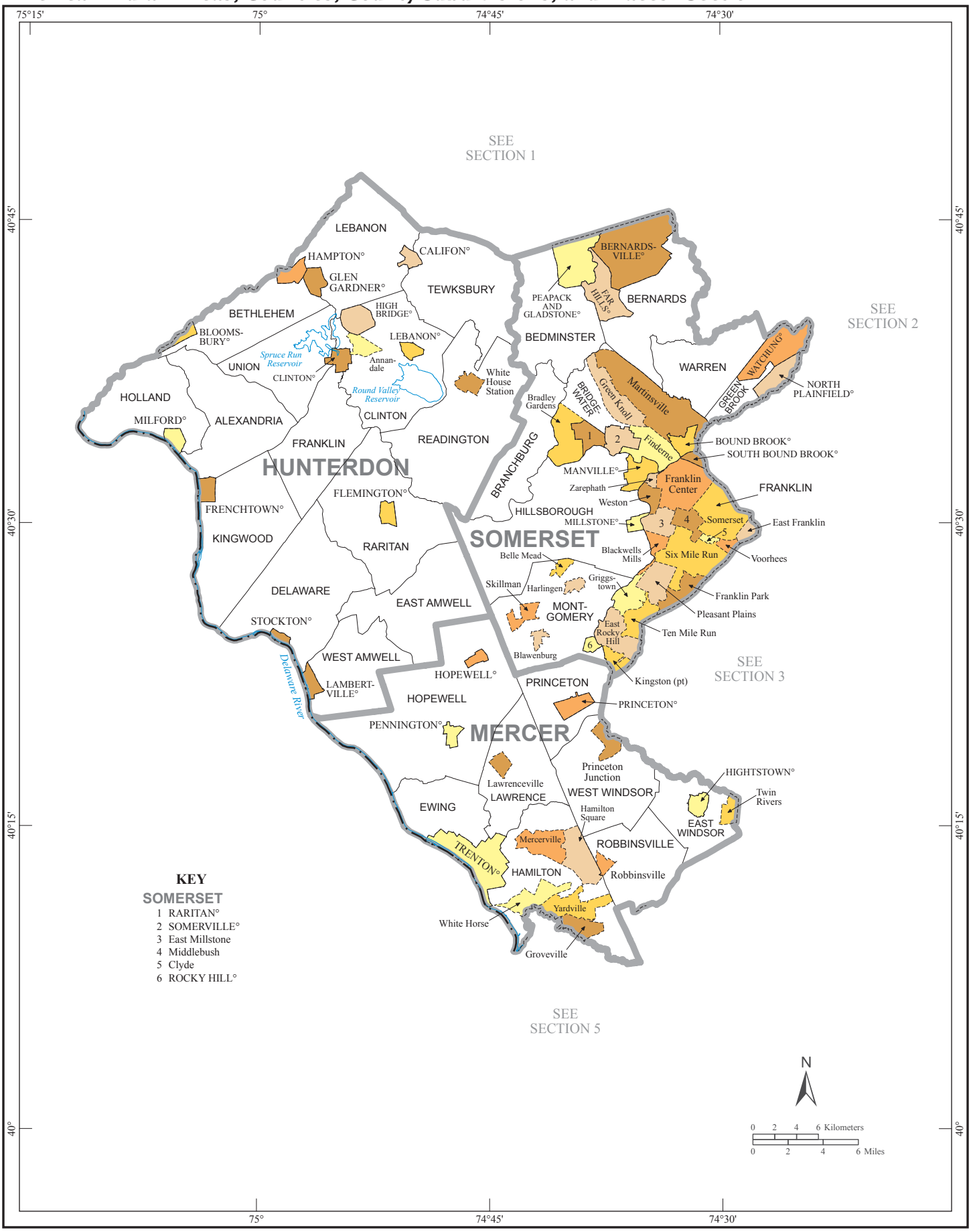

American Indian Areas, Counties, County Subdivisions, and Places - Section 5

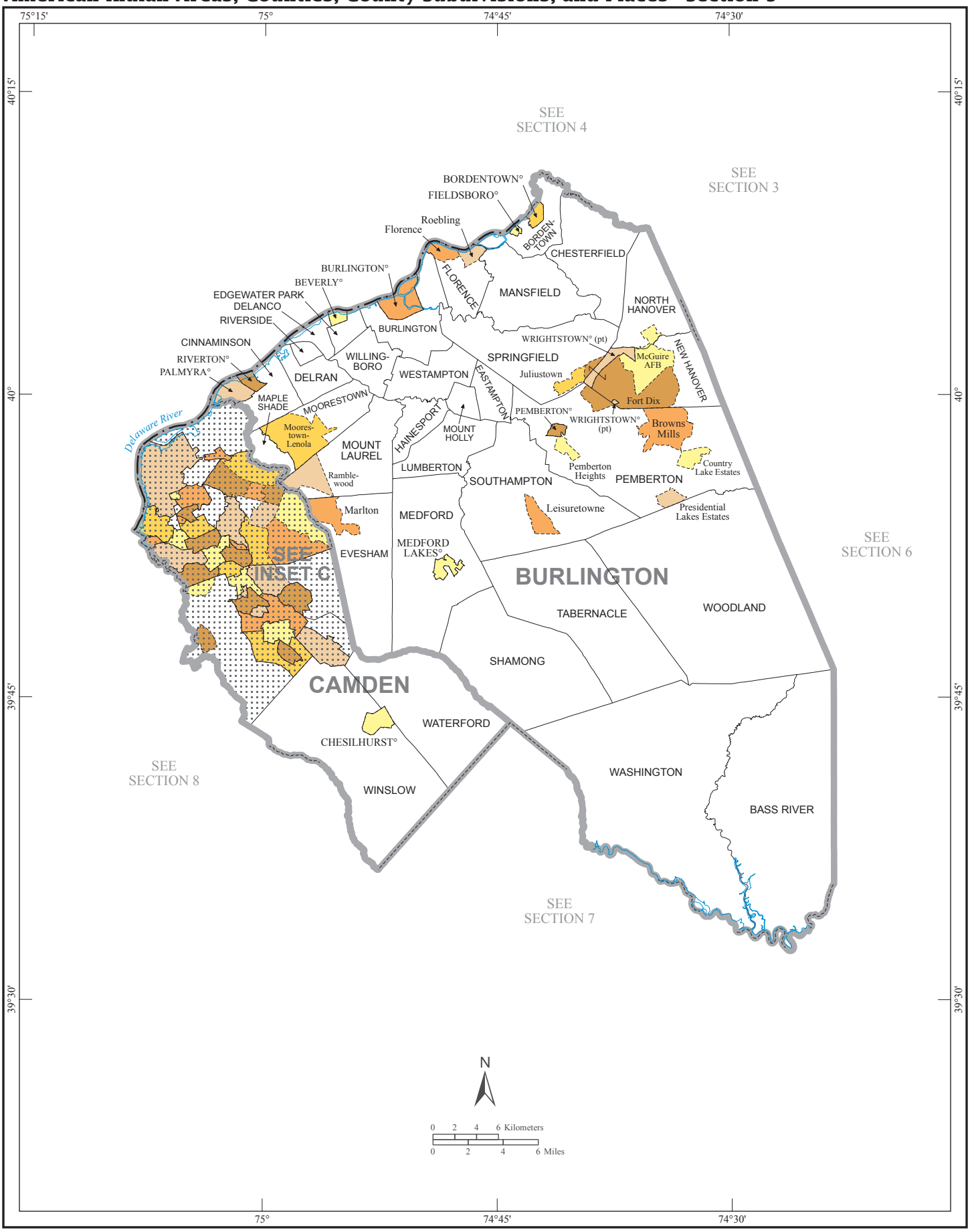

Maps
U.S. Census Bureau, 2010 Census

Return to Locator

American Indian Areas, Counties, County Subdivisions, and Places - Section 6

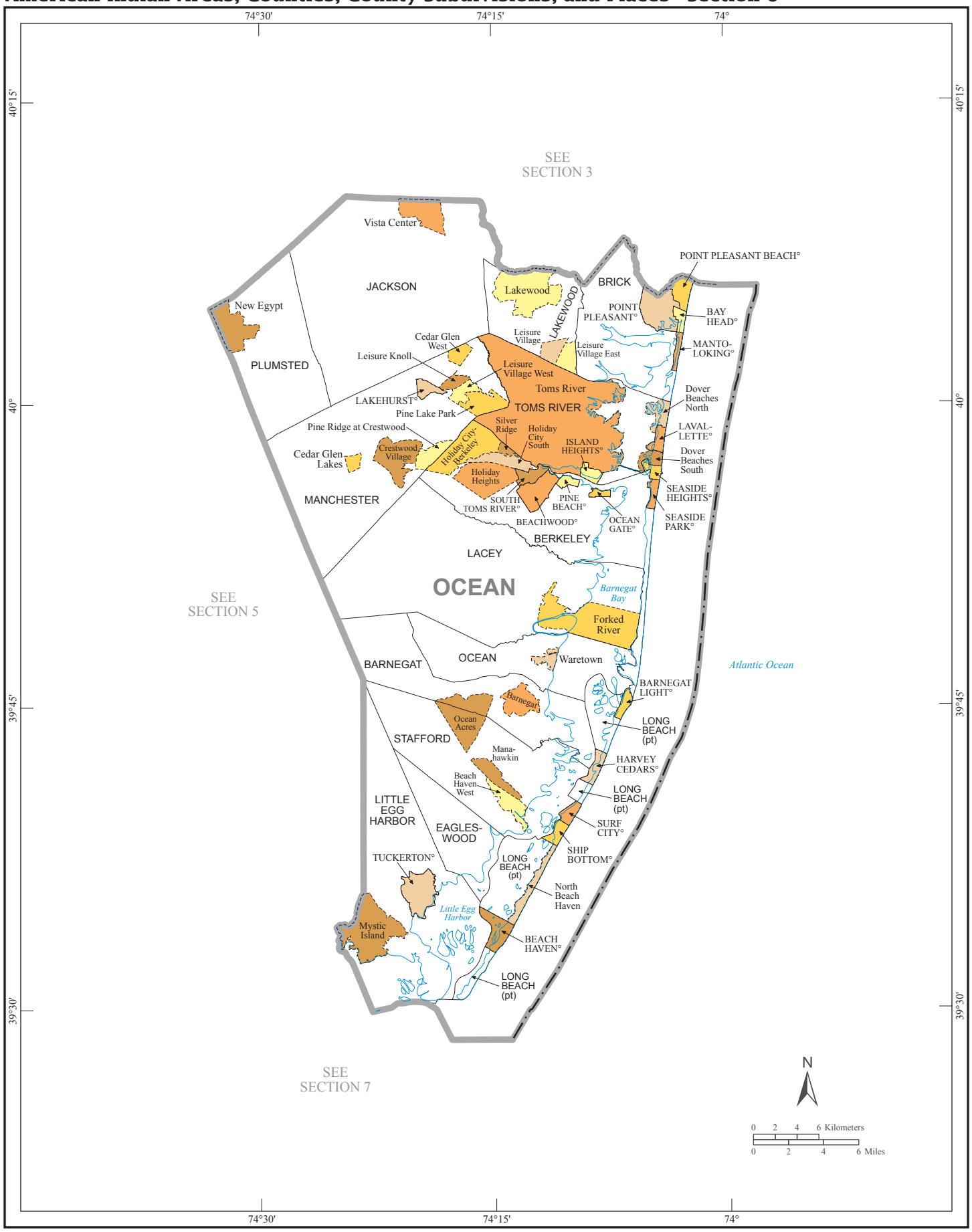

American Indian Areas, Counties, County Subdivisions, and Places - Section 7

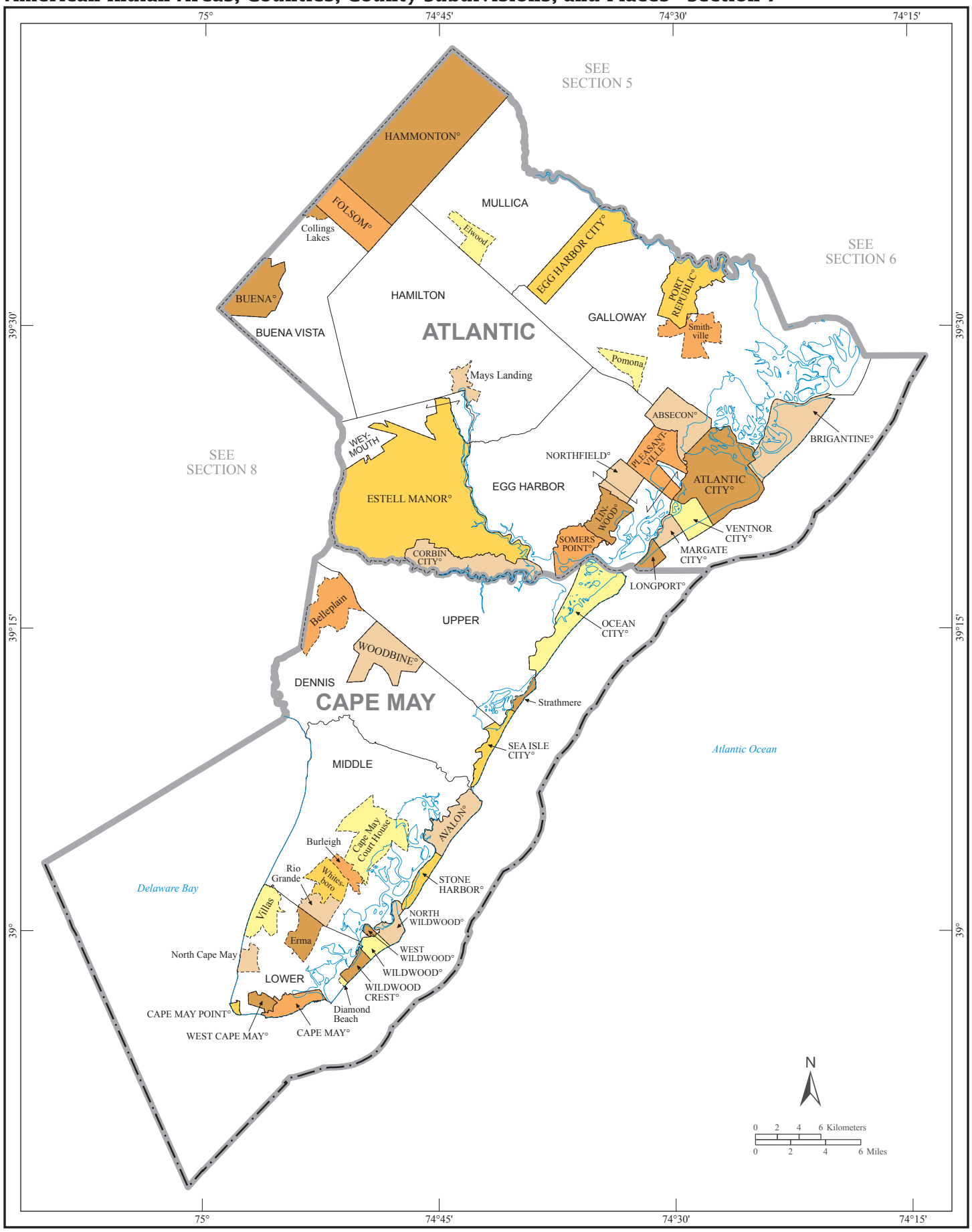

Maps
U.S. Census Bureau, 2010 Census

Return to Locator

American Indian Areas, Counties, County Subdivisions, and Places - Section 8

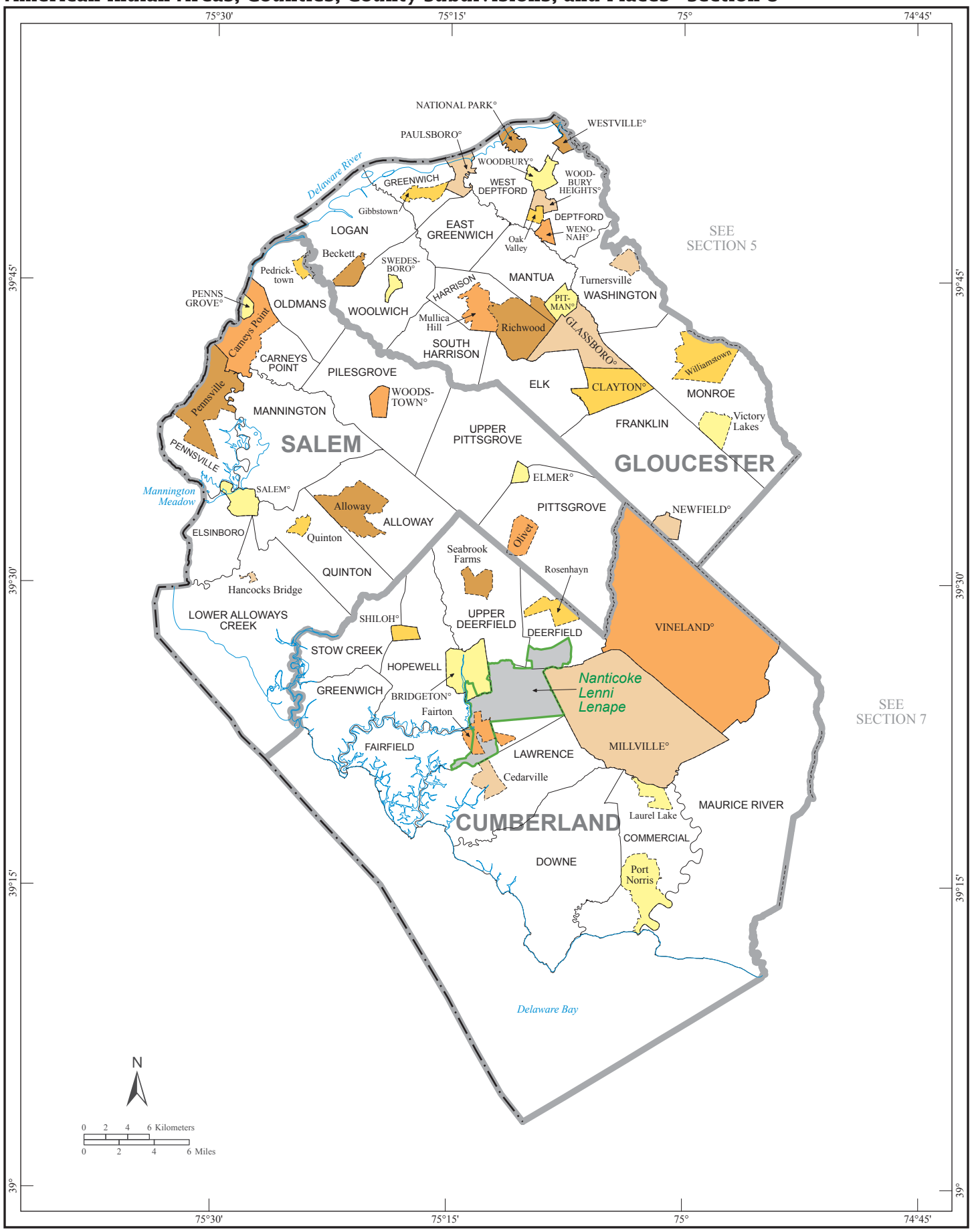

Maps
U.S. Census Bureau, 2010 Census

New Jersey E-11

Return to Locator

American Indian Areas, Counties, County Subdivisions, and Places - Inset A

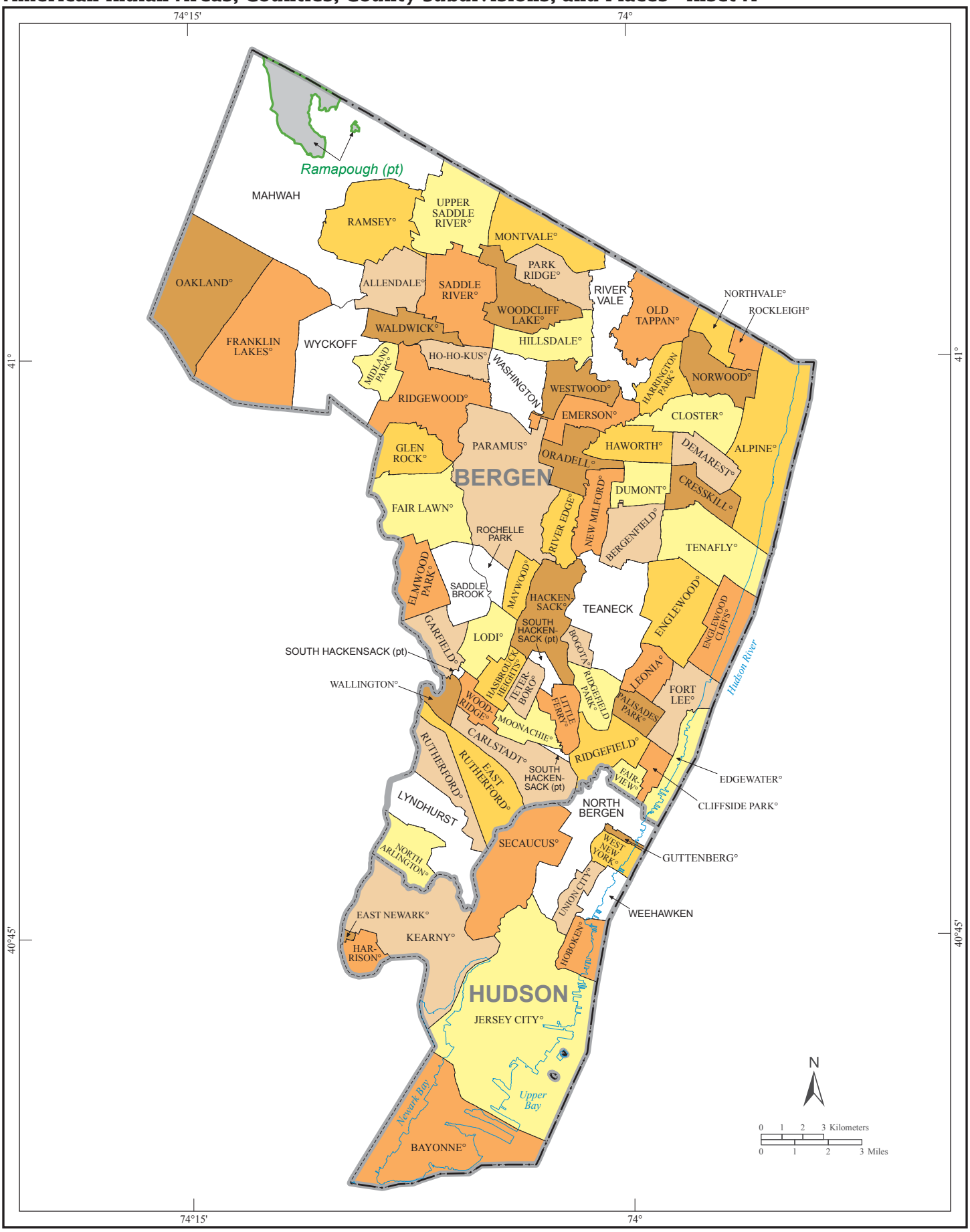

American Indian Areas, Counties, County Subdivisions, and Places - Inset B

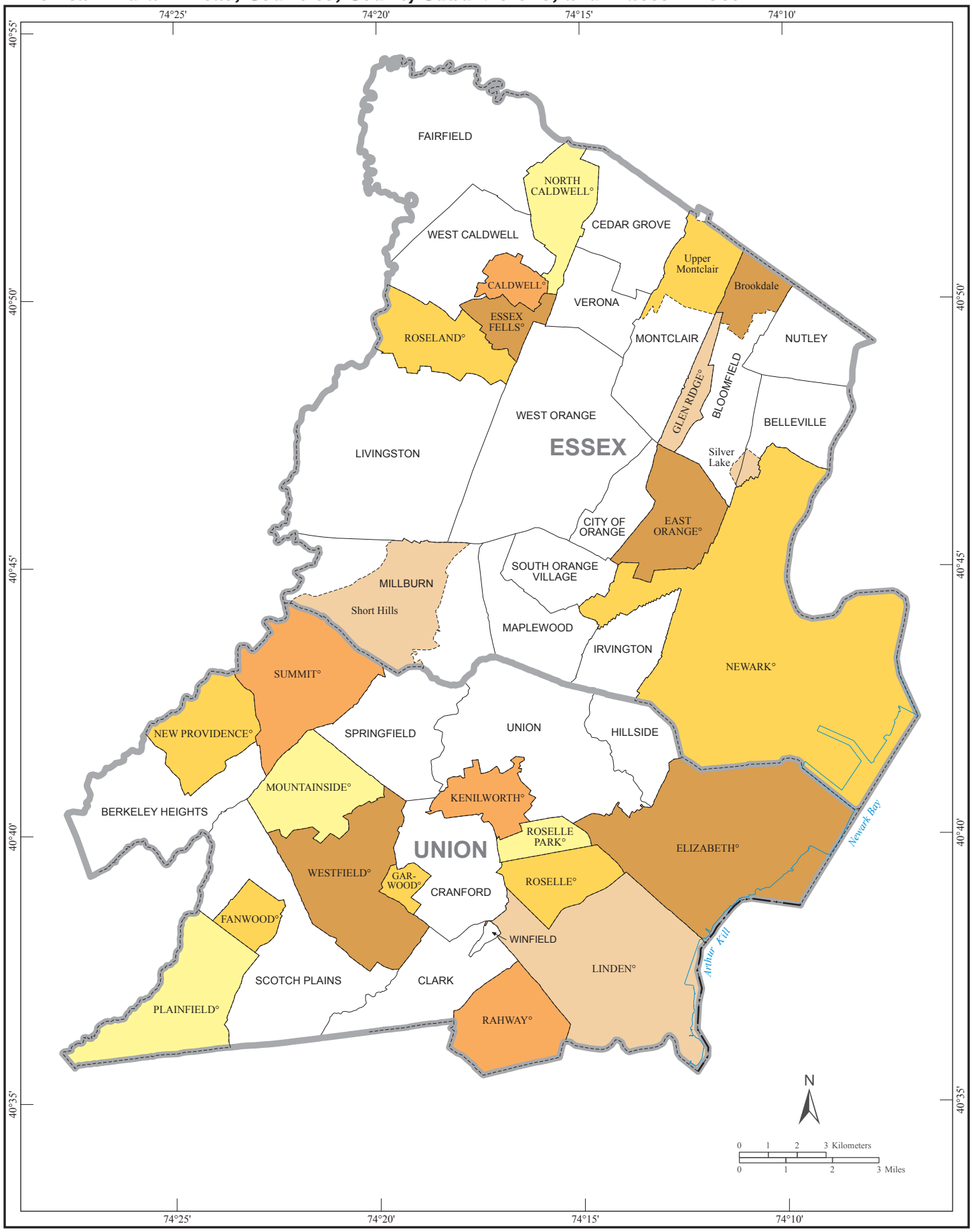

American Indian Areas, Counties, County Subdivisions, and Places - Inset C

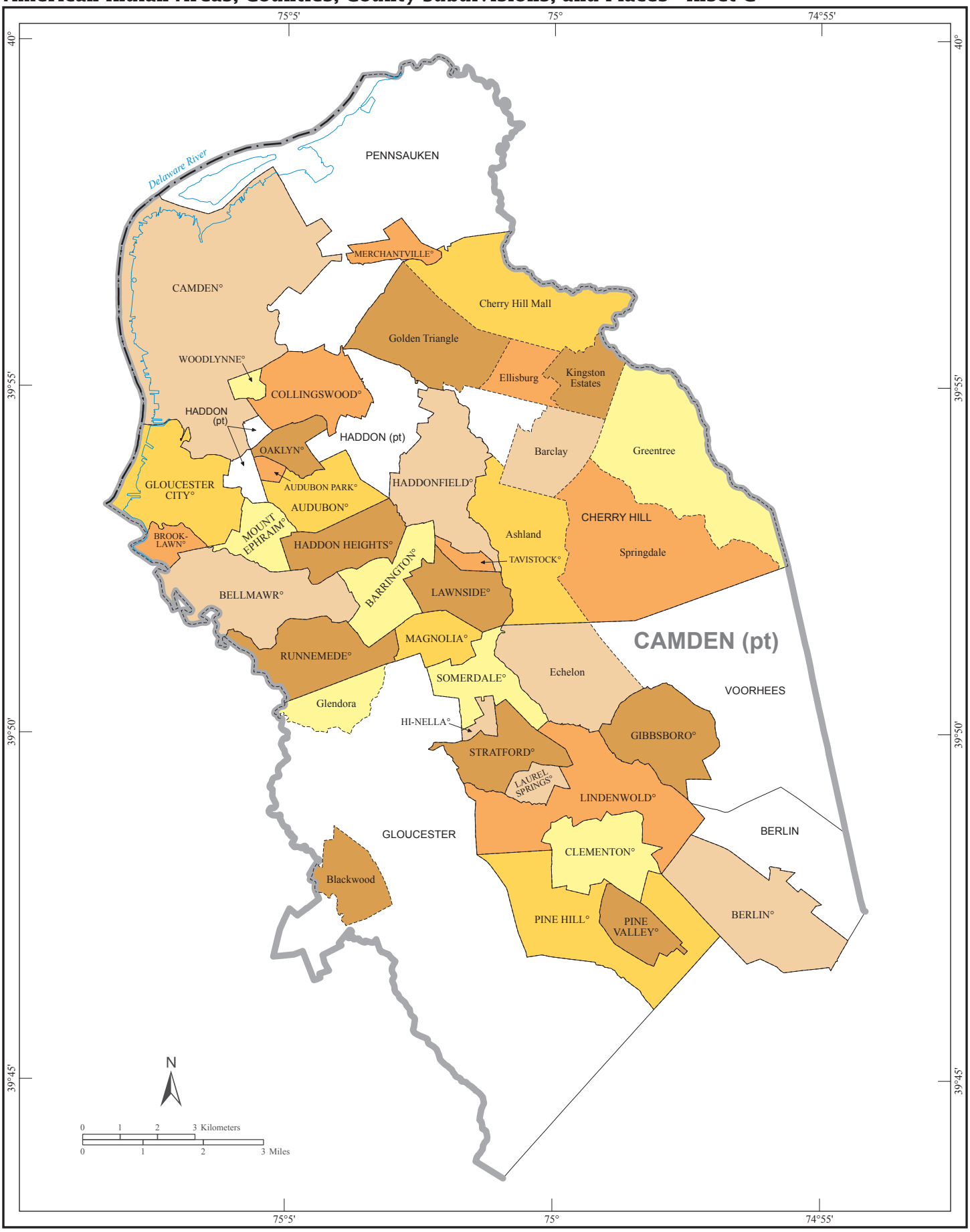
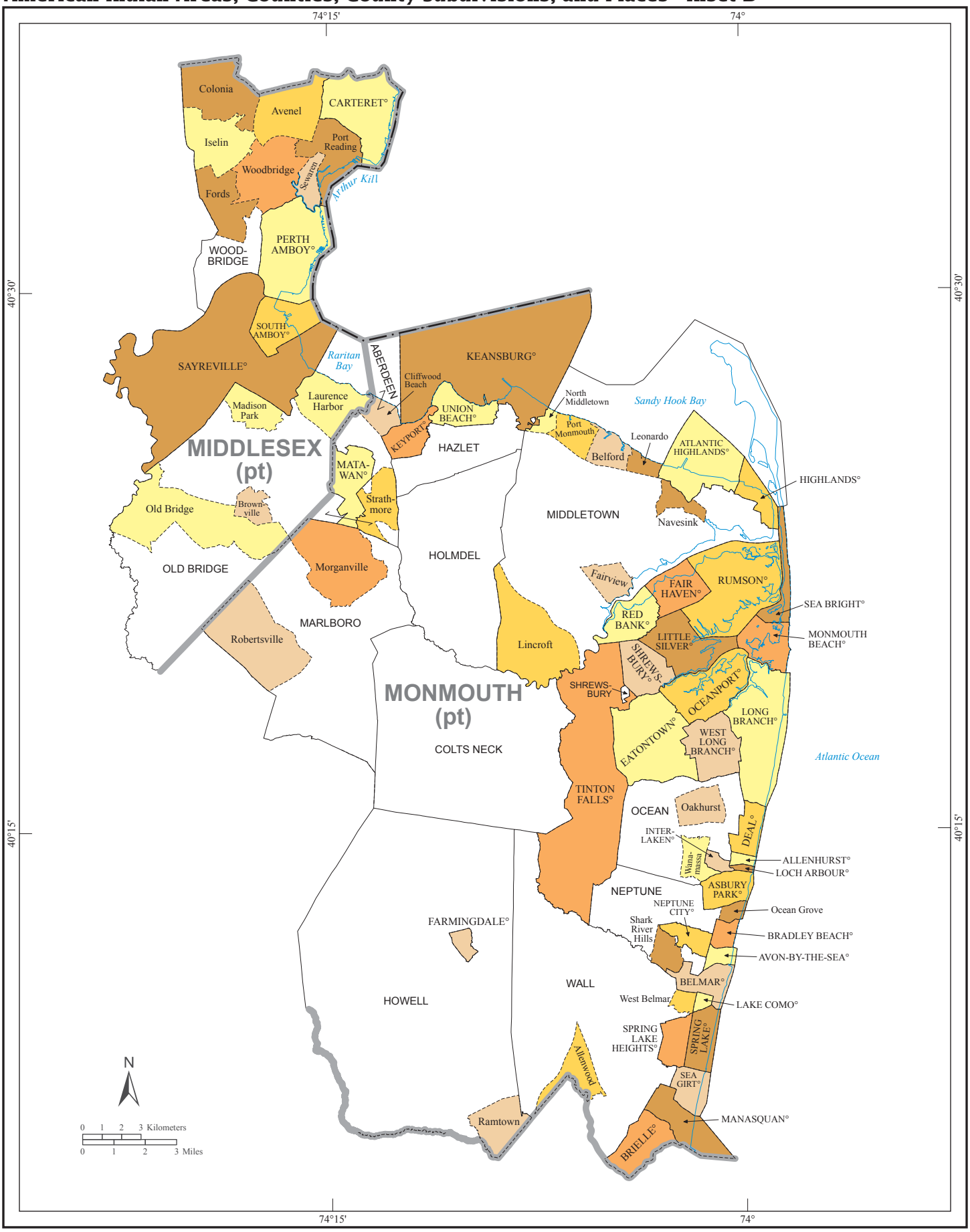
American Indian Areas, Counties, County Subdivisions, and Places - Inset D