Counties and Independent City

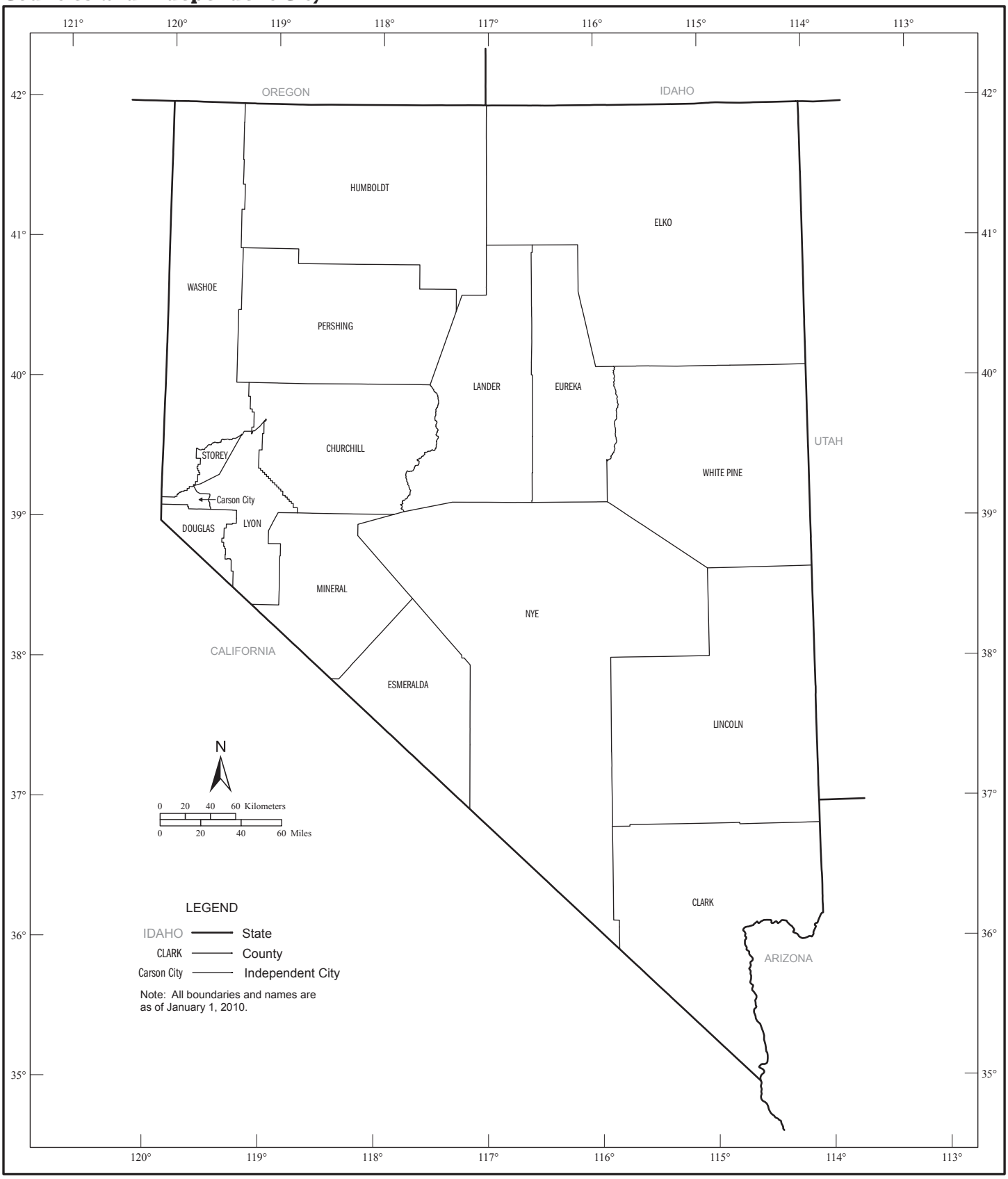

Geographic Areas Reference Map Legend

	CAMPO	American Indian Reservation (Federal)		ROME	Incorporated Place[1]
	ZIA	Off-Reservation Trust Land		Zena	Census Designated Place
		State		*Lake Erie*	Large River, Lake, Water Body, or Shoreline
	ERIE	County or Independent City			A fishhook joins contiguous and/or discontiguous parts of the same geographic entity.
	YORK	County Subdivision[1]		SEE INSET A	Inset

[1] A '*' following a place name indicates that the place is an independent city and coextensive with a separate county subdivision. The county subdivision name is shown only if different than the name of the place.

Note: All legal and statistical area boundaries and names are as of January 1, 2010. Where international, state, county, independent city, and/or county subdivision boundaries coincide, the map shows the boundary symbol for the highest level of these geographic entities. The county and independent city boundaries are always shown. Where a county subdivision boundary symbol coincides with a place boundary, the map does not show the place boundary symbol. Where American Indian Reservation (Federal), American Indian Reservation (State), State Designated Tribal Statistical Area, and/or Tribal Designated Statistical Area boundaries coincide with a county subdivision boundary, the map does not show the county subdivision boundary symbol. Any geographic entity name may include '(pt)' if some portion of the entity extends beyond the limits of the map area displayed on the page, or if multiple discontiguous pieces of the entity have been discretely labeled on the page. A geographic entity name may include '(pts)' if many discontiguous pieces exist for that entity that cannot be discretely labeled. The boundaries shown on this map are for Census Bureau statistical data collection and tabulation purposes only; their depiction and designation for statistical purposes does not constitute a determination of jurisdictional authority or rights of ownership or entitlement.

Section Locator

County and Independent City Location Index

This list presents the map section numbers for each county and independent city in the state.
Map section numbers refer to the geographic areas reference maps only.

COUNTY/ *INDEPENDENT CITY*	MAP SEC
Carson City	1
Churchill	1
Clark	1
Douglas	1
Elko	1
Esmeralda	1
Eureka	1
Humboldt	1
Lander	1
Lincoln	1
Lyon	1
Mineral	1
Nye	1
Pershing	1
Storey	1
Washoe	1
White Pine	1

Return to Locator

American Indian Areas, Counties, Independent City, County Subdivisions, and Other Places - Section 1

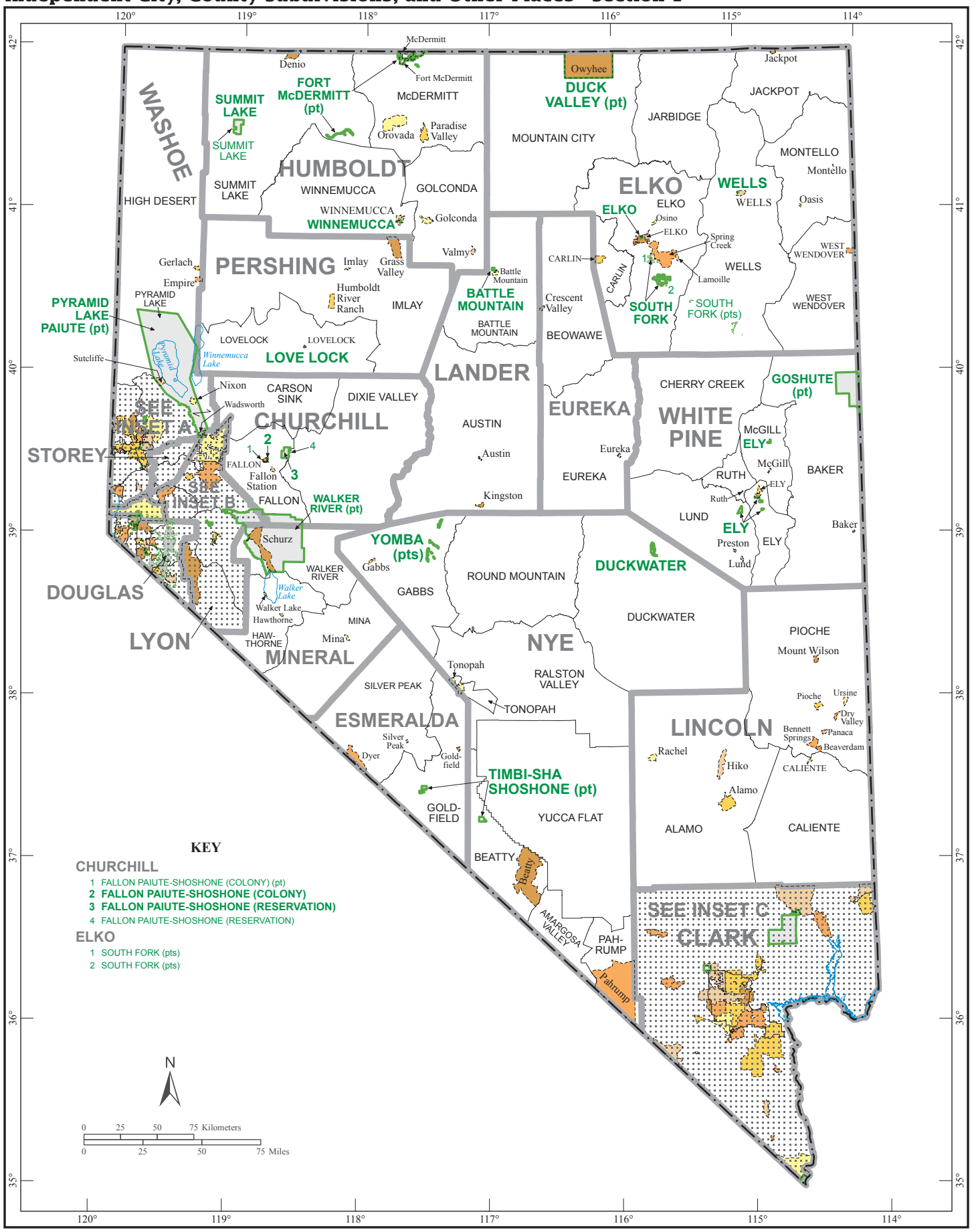

American Indian Areas, Counties, Independent City, County Subdivisions, and Other Places - Inset A

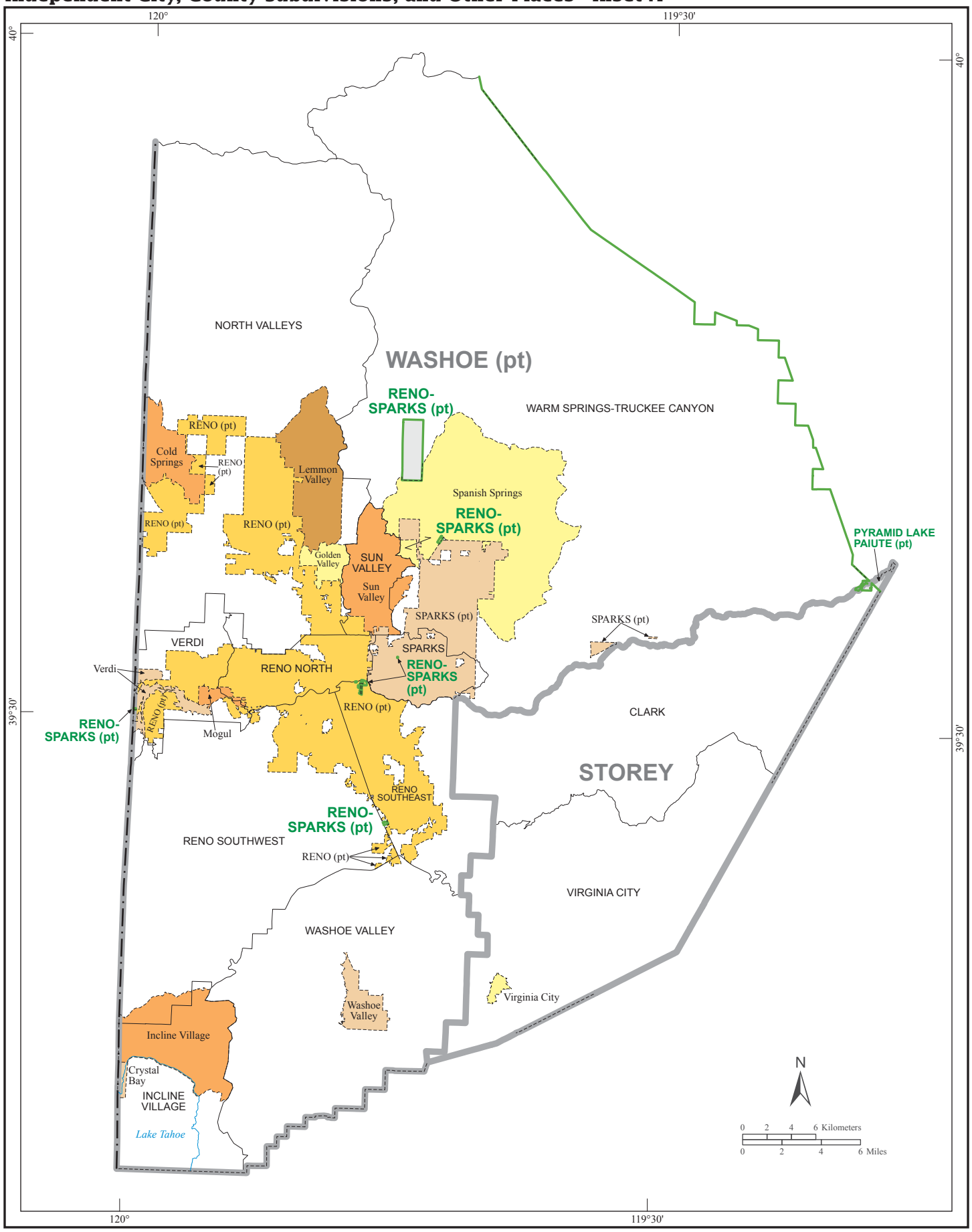

Return to Locator

American Indian Areas, Counties, Independent City, County Subdivisions, and Other Places - Inset B

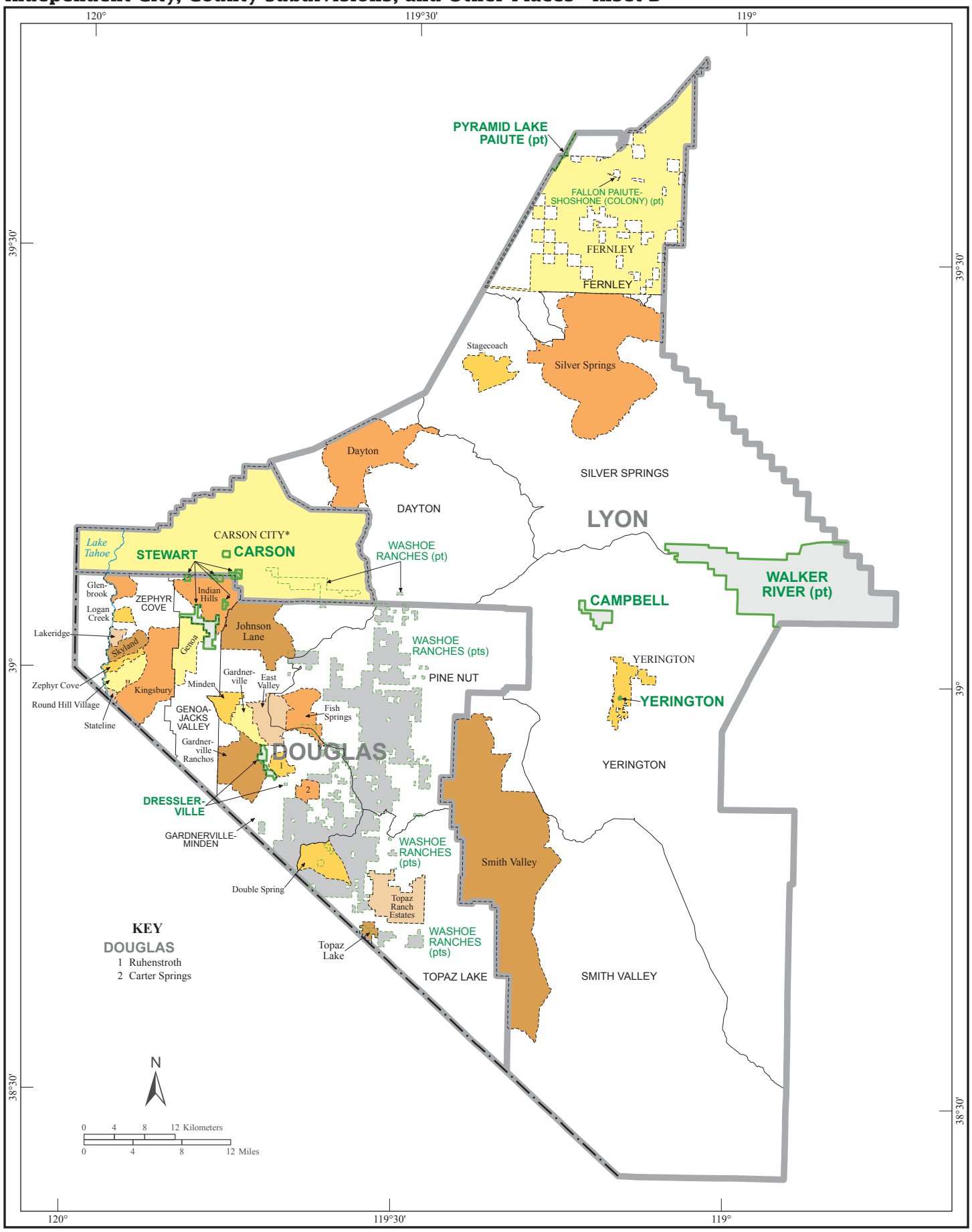

Return to Locator
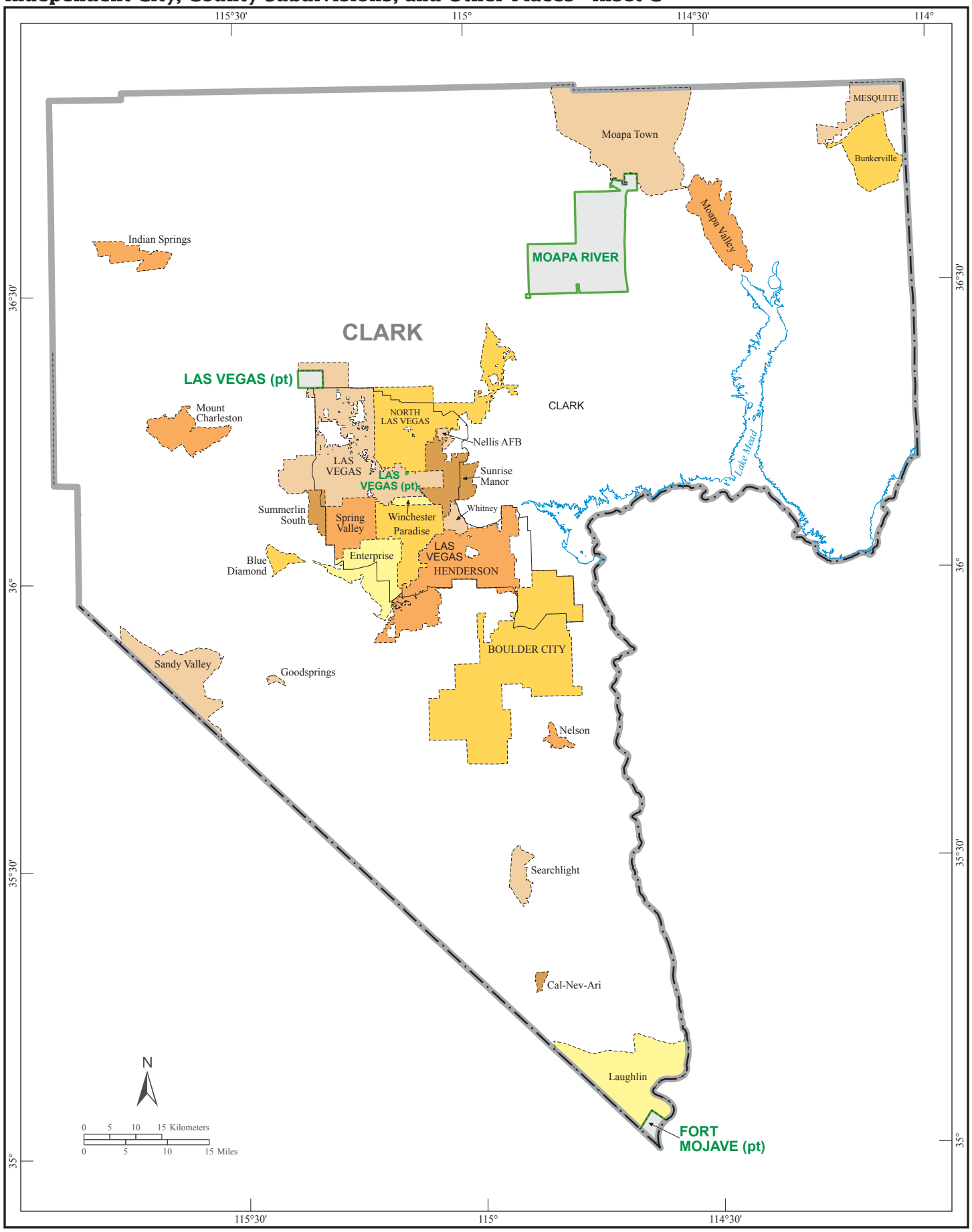
American Indian Areas, Counties, Independent City, County Subdivisions, and Other Places - Inset C