Puerto Rico and the Caribbean Area

Municipios

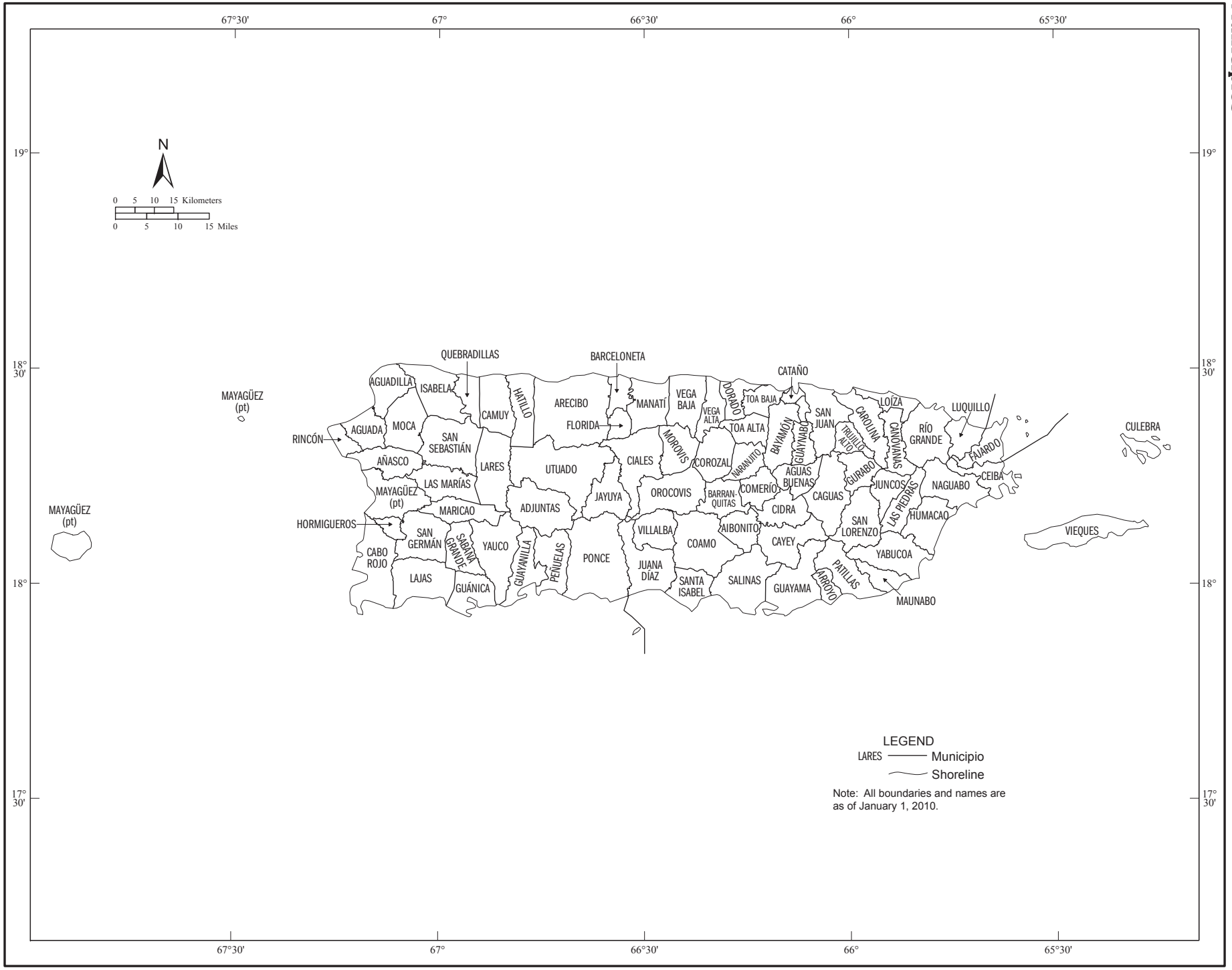
67°30'
67°
66°30'
66°
65°30'
19°
18° 30'
18°
17° 30'
N
0 5 10 15 Kilometers
0 5 10 15 Miles
MAYAGÜEZ (pt)
MAYAGÜEZ (pt)
MAYAGÜEZ (pt)
RINCÓN
AGUADA
AGUADILLA
ISABELA
QUEBRADILLAS
MOCA
SAN SEBASTIÁN
CAMUY
HATILLO
ARECIBO
BARCELONETA
FLORIDA
MANATÍ
VEGA BAJA
VEGA ALTA
DORADO
TOA BAJA
CATAÑO
TOA ALTA
BAYAMÓN
GUAYNABO
SAN JUAN
TRUJILLO ALTO
CAROLINA
LOÍZA
CANÓVANAS
RÍO GRANDE
LUQUILLO
FAJARDO
CULEBRA
CEIBA
NAGUABO
AÑASCO
LARES
UTUADO
CIALES
MOROVIS
COROZAL
NARANJITO
AGUAS BUENAS
GURABO
JUNCOS
LAS PIEDRAS
LAS MARÍAS
MAYAGÜEZ (pt)
JAYUYA
OROCOVIS
BARRAN-QUITAS
COMERÍO
CAGUAS
CIDRA
HUMACAO
MARICAO
ADJUNTAS
HORMIGUEROS
SAN GERMÁN
SABANA GRANDE
YAUCO
GUAYANILLA
PEÑUELAS
PONCE
VILLALBA
AIBONITO
COAMO
CAYEY
SAN LORENZO
VIEQUES
CABO ROJO
LAJAS
GUÁNICA
JUANA DÍAZ
SANTA ISABEL
SALINAS
GUAYAMA
ARROYO
PATILLAS
YABUCOA
MAUNABO
LEGEND
LARES Municipio
Shoreline
Note: All boundaries and names are as of January 1, 2010.

Geographic Areas Reference Map Legend

		Puerto Rico		San Juan	Zona Urbana/Comunidad[1]
	MOCA	Municipio		*Lago Dos Bocas*	Large River, Lake, Water Body, or Shoreline
	ZANJA	Municipio Subdivision[1]			A fishhook joins contiguous and/or discontiguous parts of the same geographic entity.
	La Cruz	Subbarrio		SEE INSET A	Inset

[1] A '*' following a place (zona urbana/comunidad) name indicates that the place is coextensive with a separate municipio subdivision. The municipio subdivision name is shown only if different than the name of the place.

Note: All legal and statistical area boundaries and names are as of January 1, 2010. Where Puerto Rico, municipio, municipio subdivision, and/or subbarrio boundaries coincide, the map shows the boundary symbol for the highest level of these geographic entities. The municipio boundary is always shown. Where a municipio subdivision boundary symbol coincides with a place boundary, the map does not show the place boundary symbol. Any geographic entity name may include '(pt)' if some portion of the entity extends beyond the limits of the map area displayed on the page, or if multiple discontiguous pieces of the entity have been discretely labeled on the page. A geographic entity name may include '(pts)' if many discontiguous pieces exist for that entity that cannot be discretely labeled. The boundaries shown on this map are for Census Bureau statistical data collection and tabulation purposes only; their depiction and designation for statistical purposes does not constitute a determination of jurisdictional authority or rights of ownership or entitlement.

Section Locator

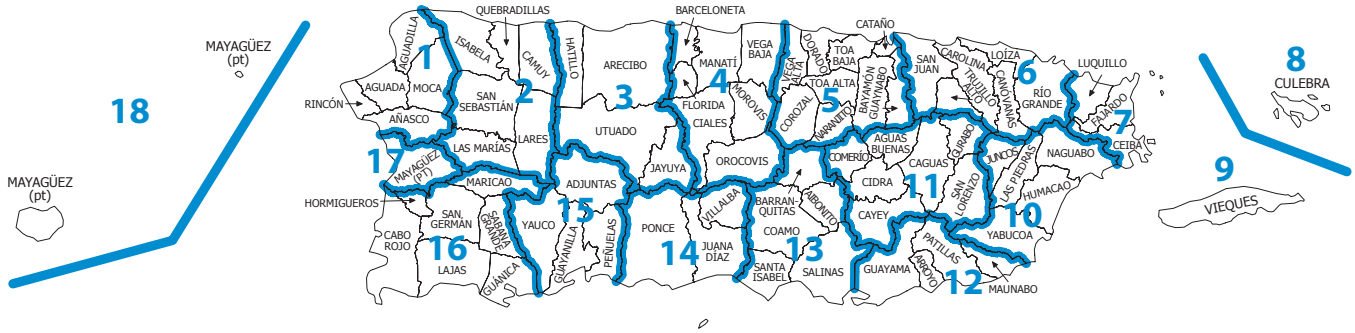

Municipio Location Index

This list presents the map section numbers for each municipio in Puerto Rico.
Map section numbers refer to the geographic areas reference maps only.

MUNICIPIO	MAP SEC
Adjuntas	15
Aguada	1
Aguadilla	1
Aguas Buenas	11
Aibonito	13
Arecibo	3
Arroyo	12
Añasco	1
Barceloneta	4
Barranquitas	13
Bayamón	5
Cabo Rojo	16
Caguas	11
Camuy	2
Canóvanas	6
Carolina	6
Cataño	5
Cayey	11
Ceiba	7
Ciales	4
Cidra	11
Coamo	13
Comerío	11
Corozal	5
Culebra	8
Dorado	5
Fajardo	7
Florida	4
Guayama	12
Guayanilla	15
Guaynabo	5
Gurabo	11
Guánica	16
Hatillo	3
Hormigueros	16
Humacao	10
Isabela	2
Jayuya	3
Juana Díaz	14
Juncos	10
Lajas	16
Lares	2
Las Marías	2
Las Piedras	10
Loíza	6
Luquillo	7
Manatí	4
Maricao	16
Maunabo	12
Mayagüez	17,18
Moca	1
Morovis	4
Naguabo	10
Naranjito	5
Orocovis	4
Patillas	12
Peñuelas	15
Ponce	14
Quebradillas	2
Rincón	1
Río Grande	6
Sabana Grande	16
Salinas	13
San Germán	16
San Juan	6
San Lorenzo	11
San Sebastián	2
Santa Isabel	13
Toa Alta	5
Toa Baja	5
Trujillo Alto	6
Utuado	3
Vega Alta	5
Vega Baja	4
Vieques	9
Villalba	14
Yabucoa	10
Yauco	15

Municipios, Municipio Subdivisions, Subbarrios, and Places - Section 1

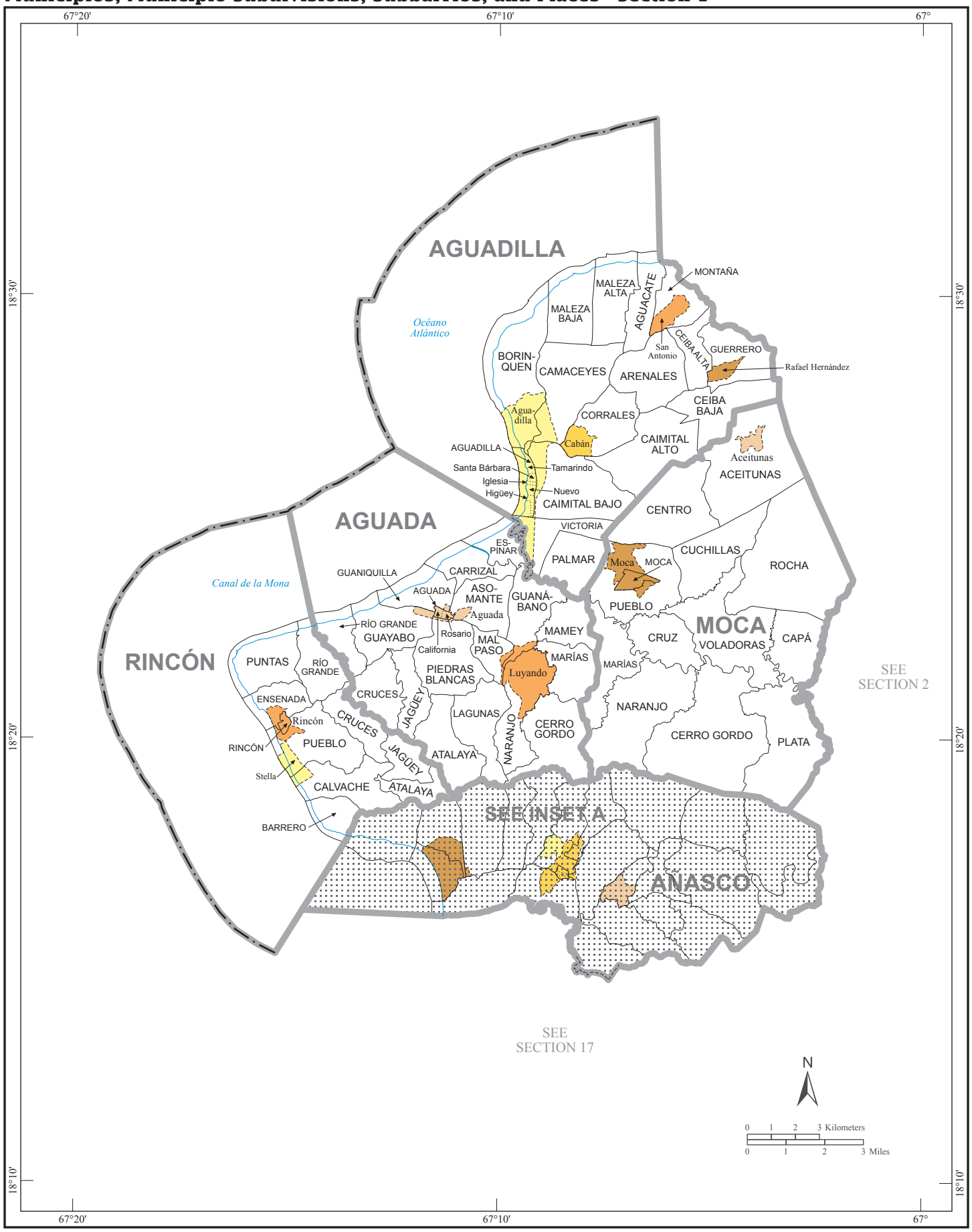

Municipios, Municipio Subdivisions, Subbarrios, and Places - Section 2

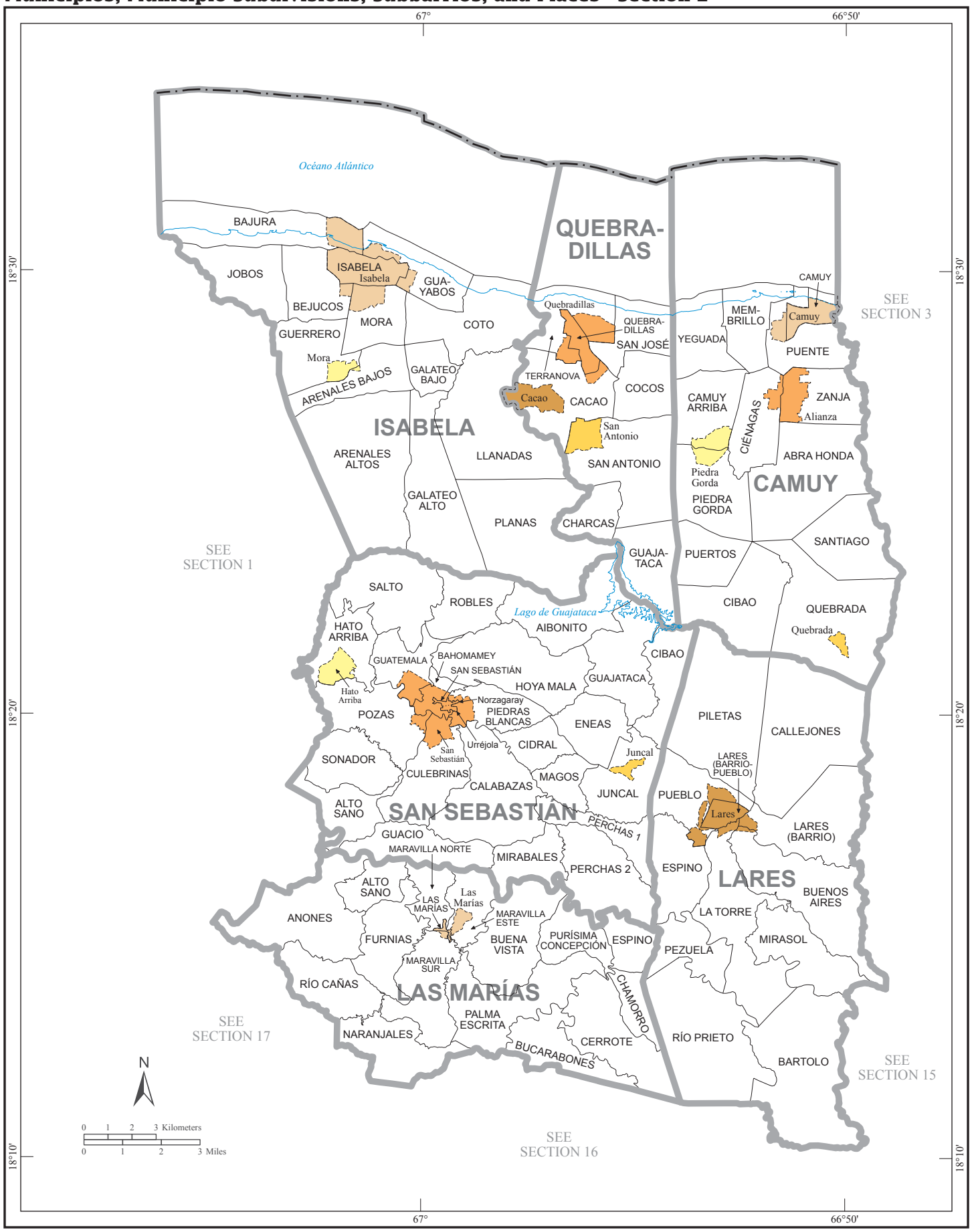

Maps
U.S. Census Bureau, 2010 Census

Return to Locator

Municipios, Municipio Subdivisions, Subbarrios, and Places - Section 3

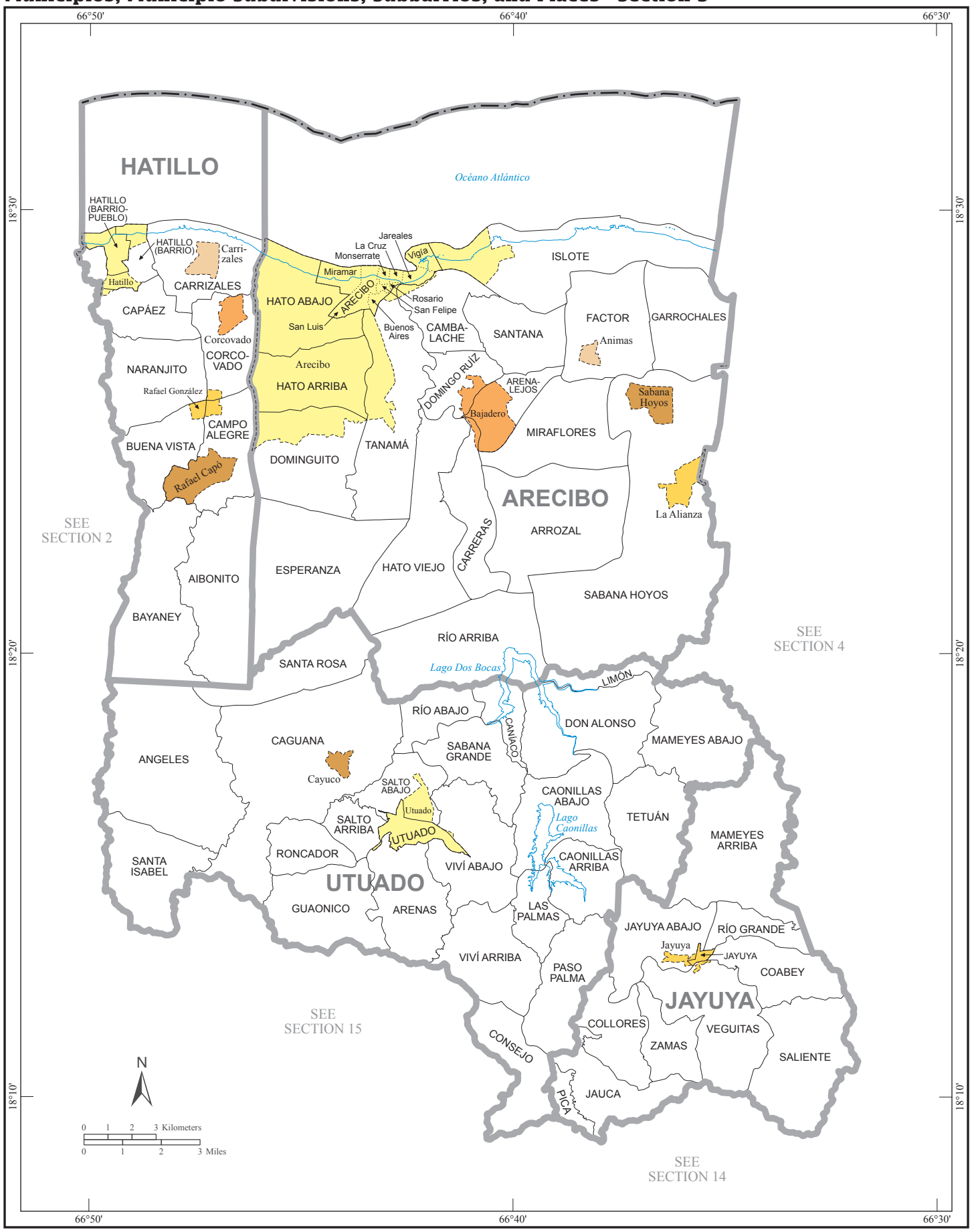

Municipios, Municipio Subdivisions, Subbarrios, and Places - Section 4

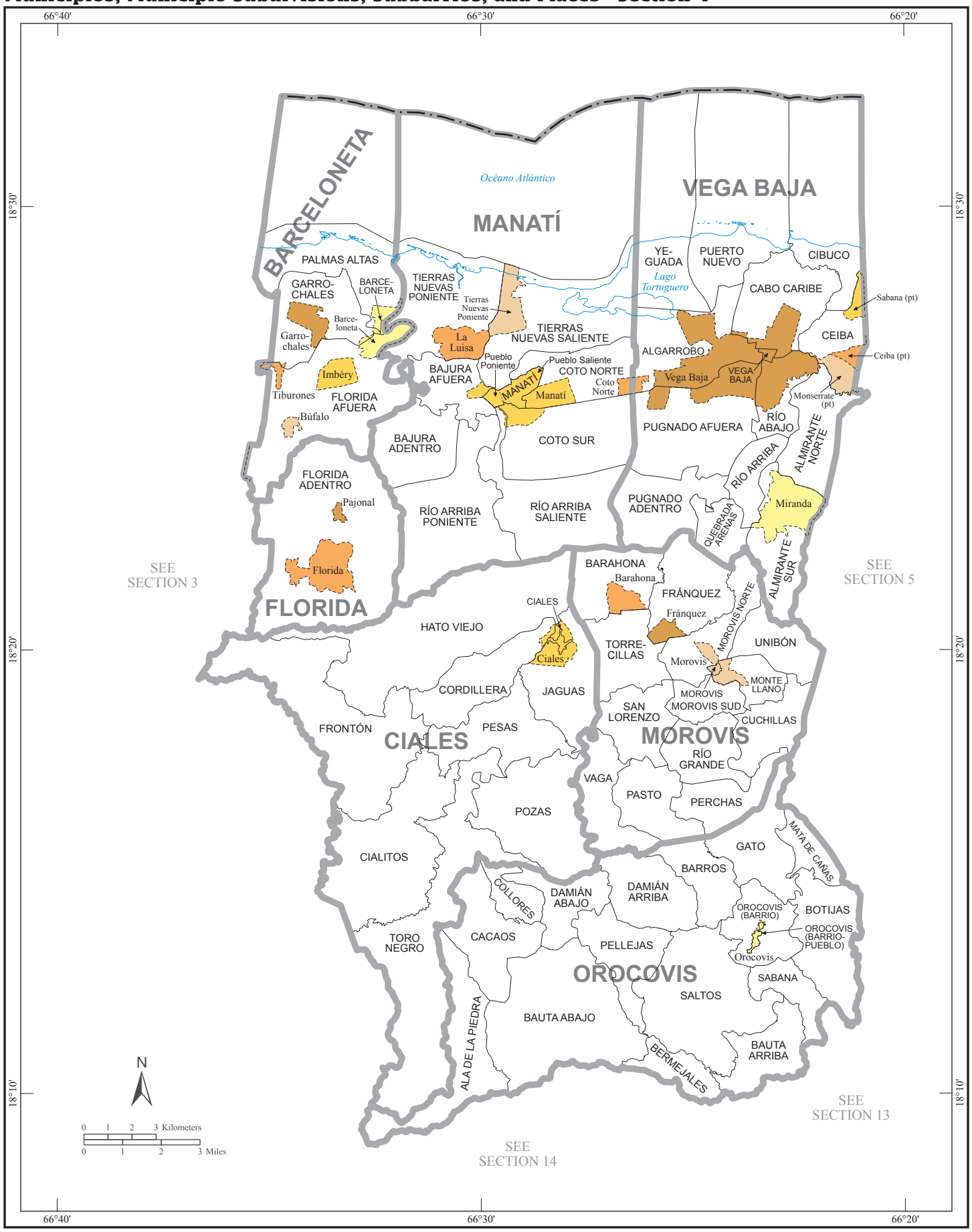

Municipios, Municipio Subdivisions, Subbarrios, and Places - Section 5

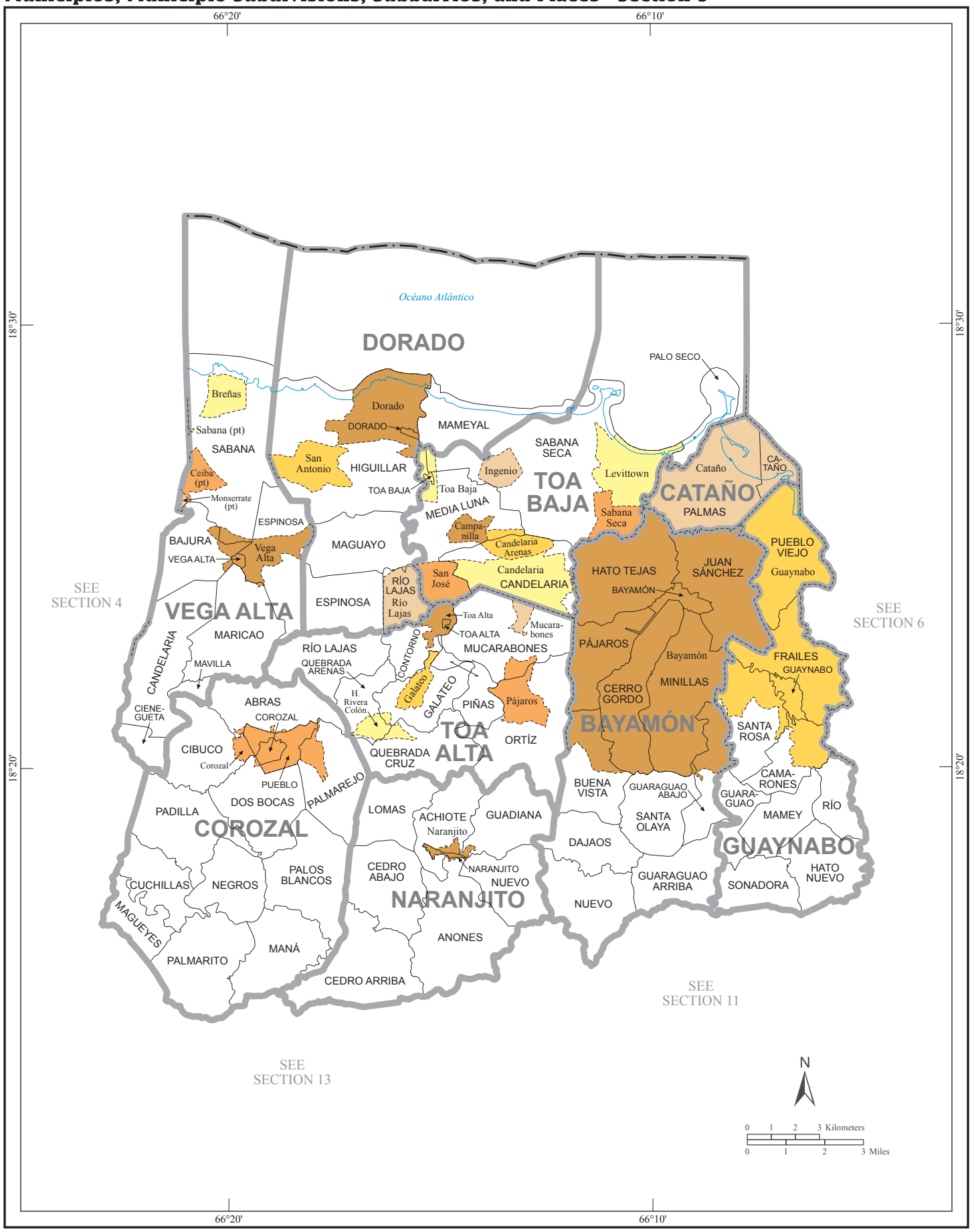

Municipios, Municipio Subdivisions, Subbarrios, and Places - Section 6

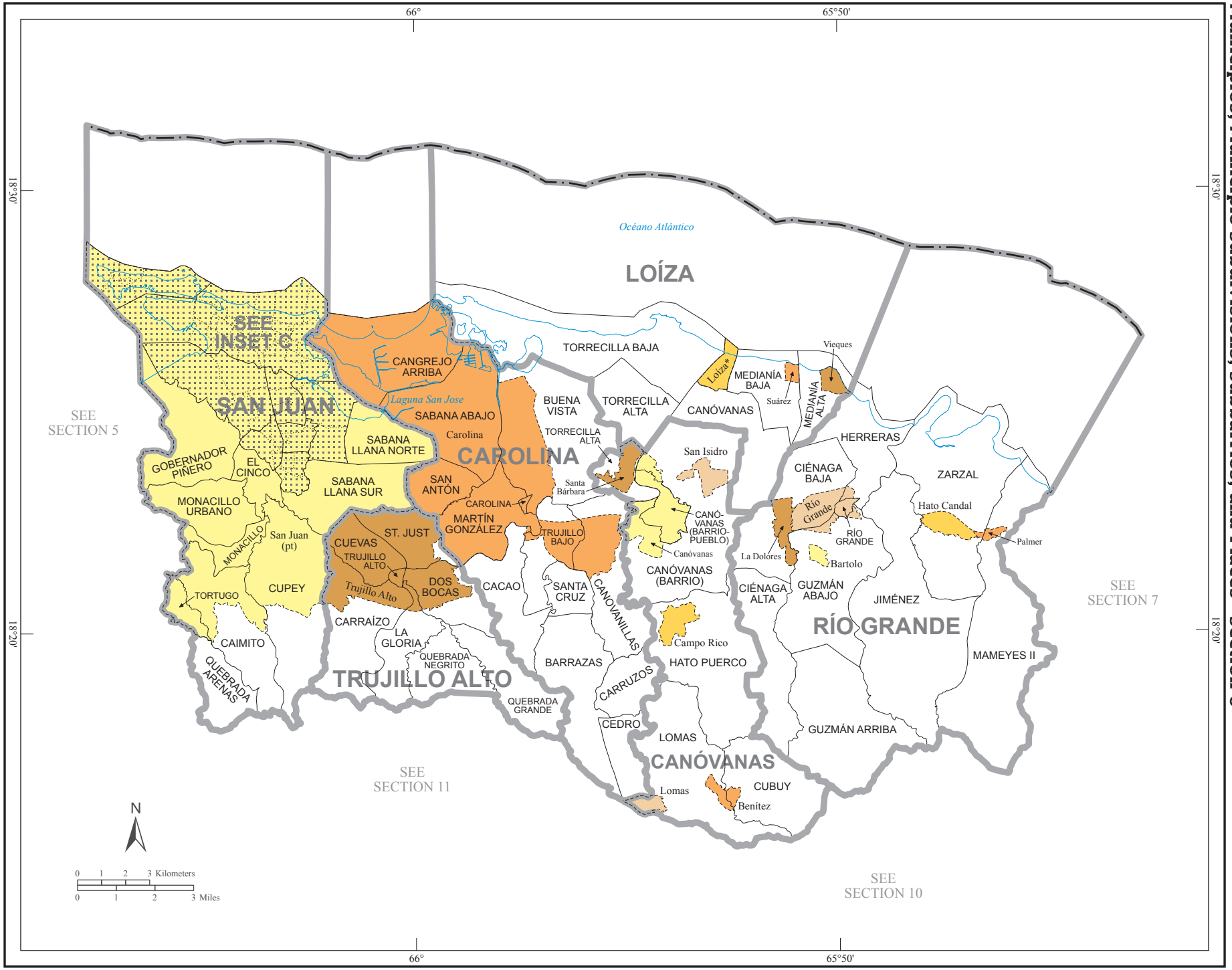

[Return to Locator]

Municipios, Municipio Subdivisions, Subbarrios, and Places - Section 7

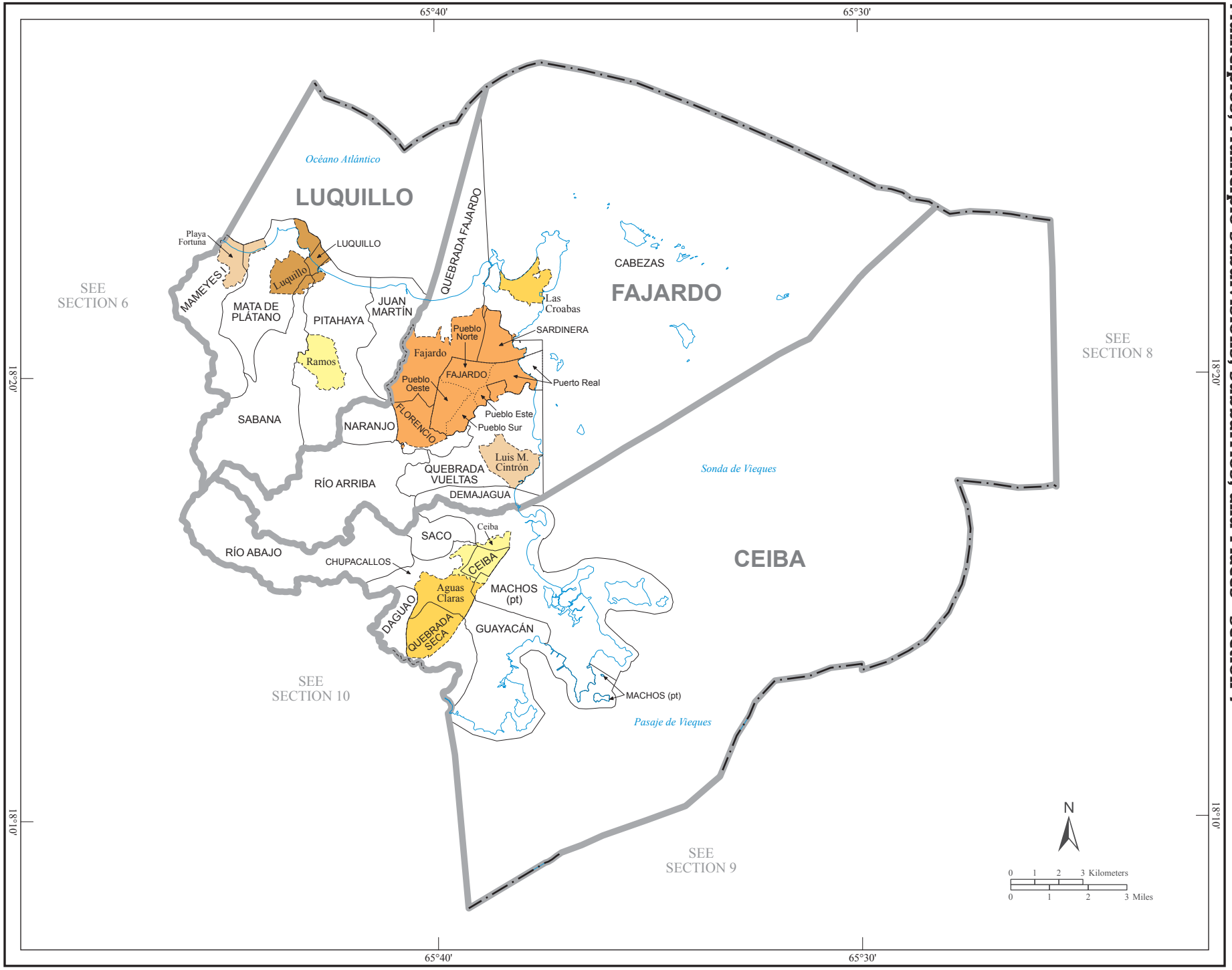

[Return to Locator]

Municipios, Municipio Subdivisions, Subbarrios, and Places - Section 8

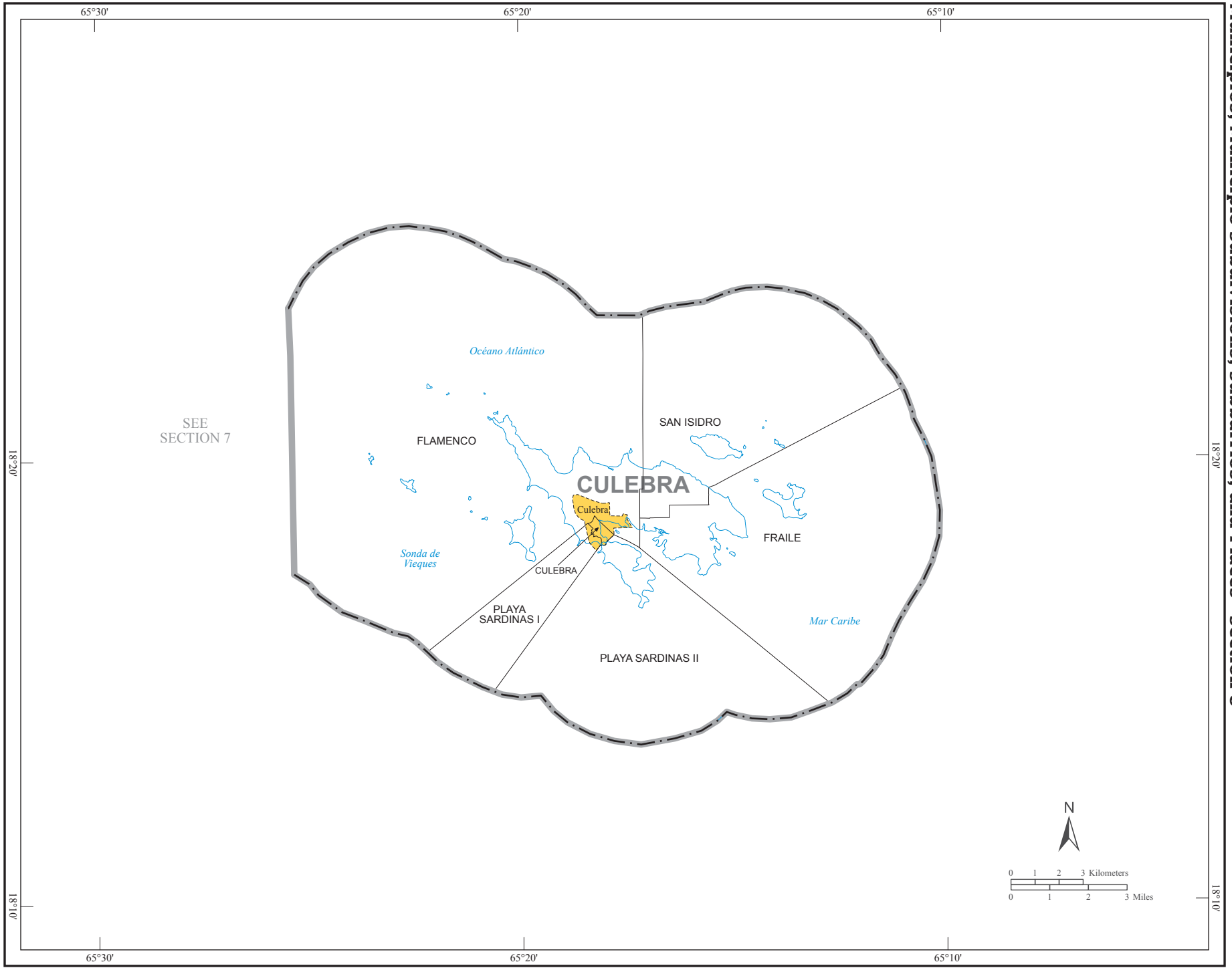

[Return to Locator]

Municipios, Municipio Subdivisions, Subbarrios, and Places - Section 9

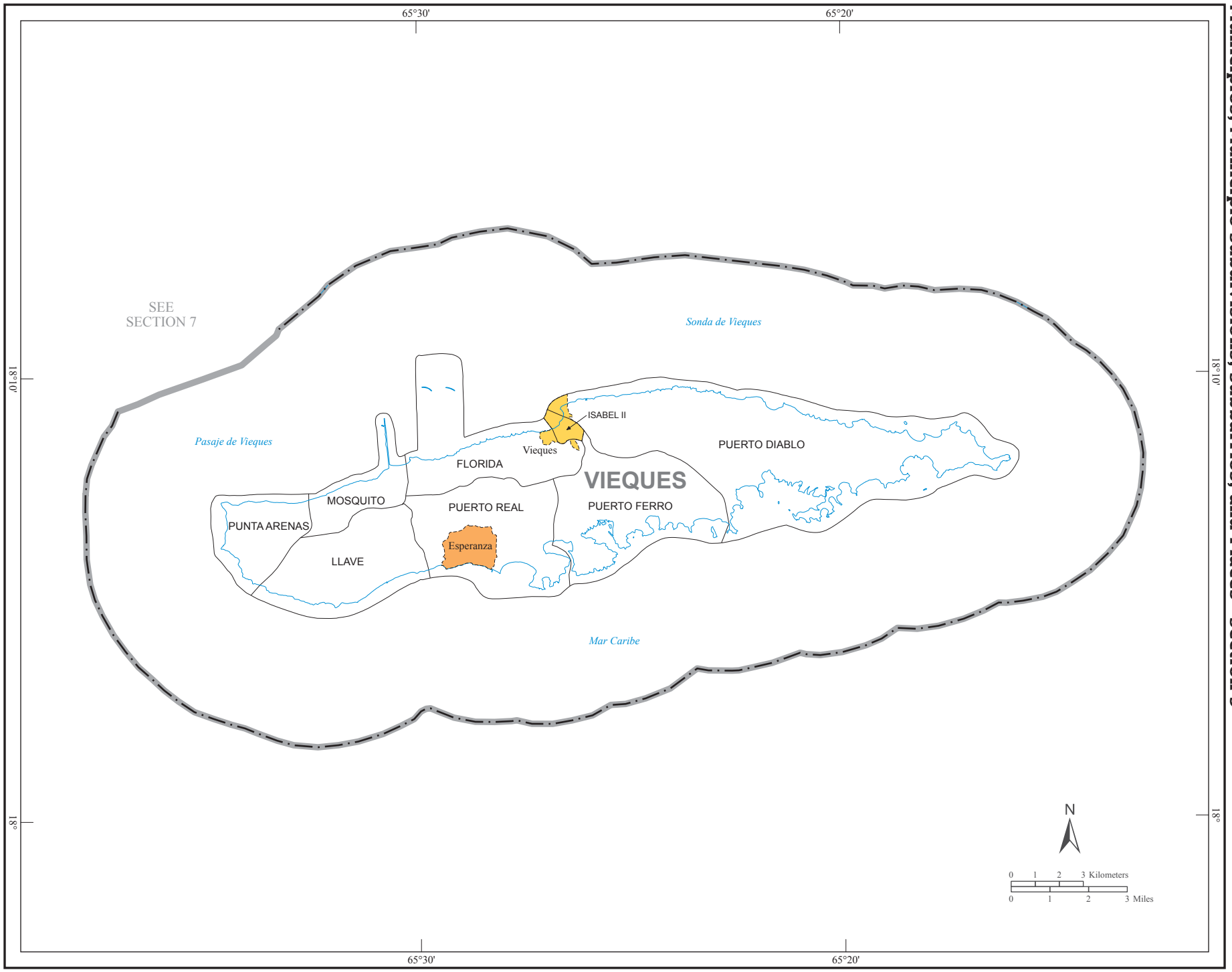

[Return to Locator]

Municipios, Municipio Subdivisions, Subbarrios, and Places - Section 10

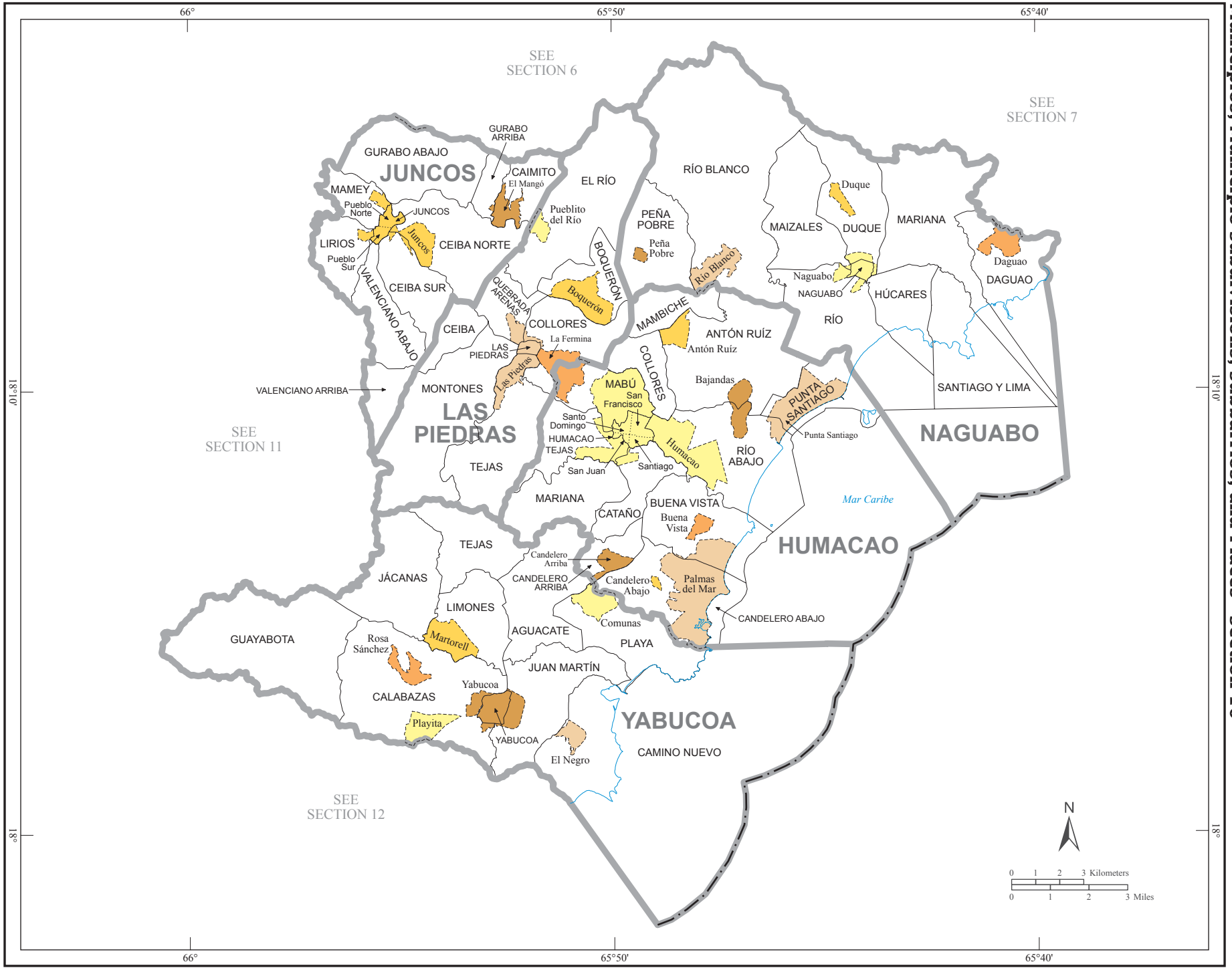

[Return to Locator]

Municipios, Municipio Subdivisions, Subbarrios, and Places - Section 11

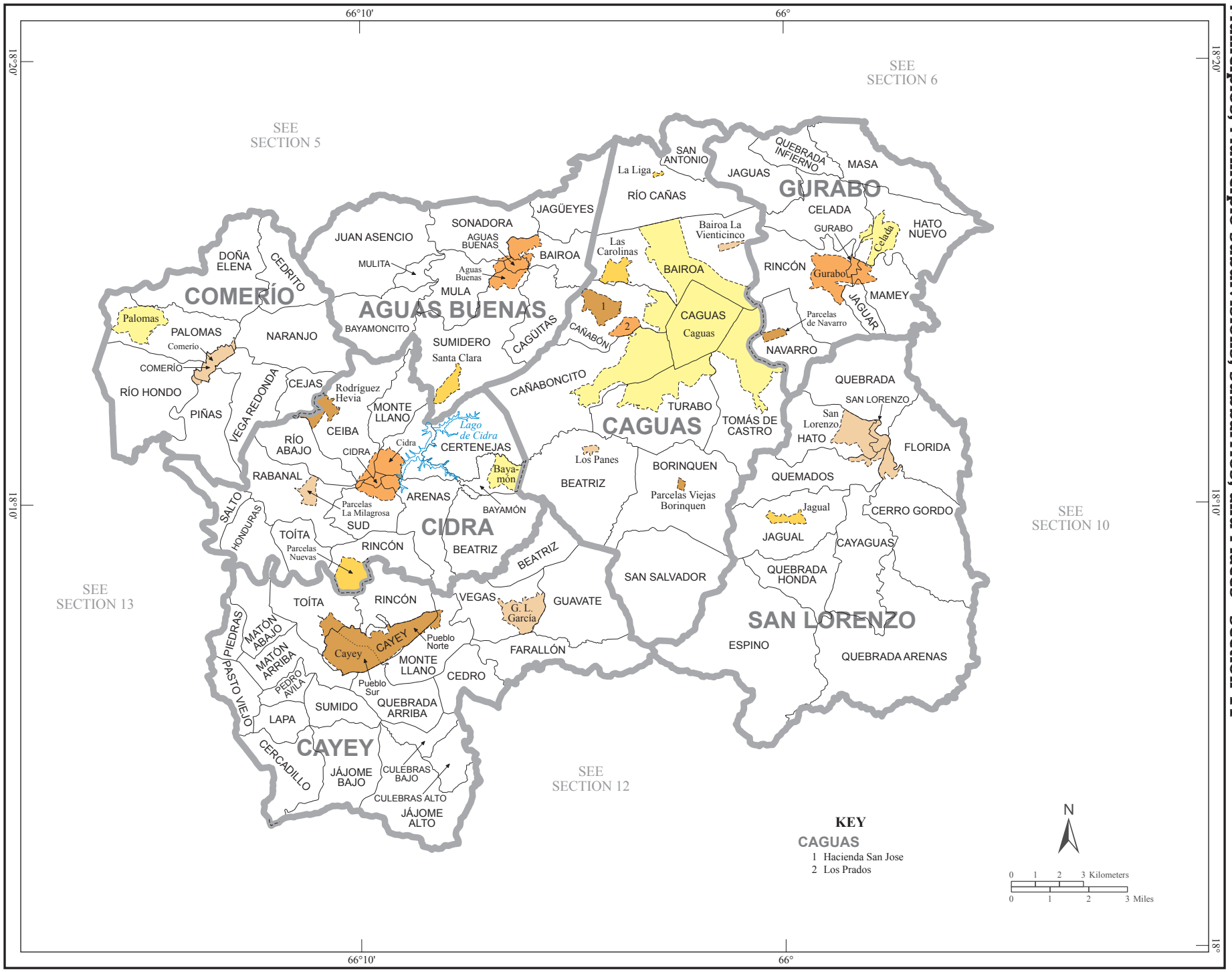

[Return to Locator]

Municipios, Municipio Subdivisions, Subbarrios, and Places - Section 12

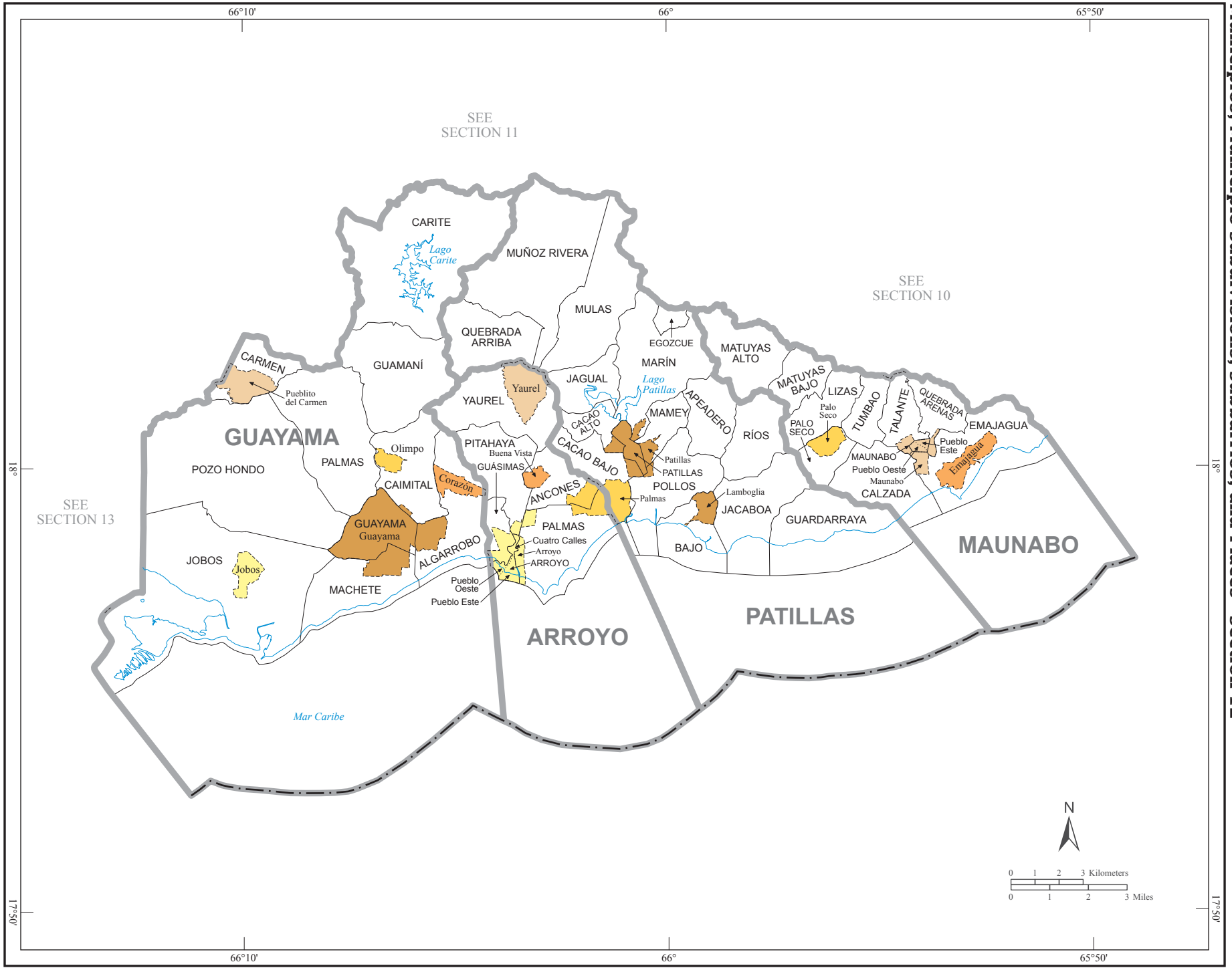

[Return to Locator]

Municipios, Municipio Subdivisions, Subbarrios, and Places - Section 13

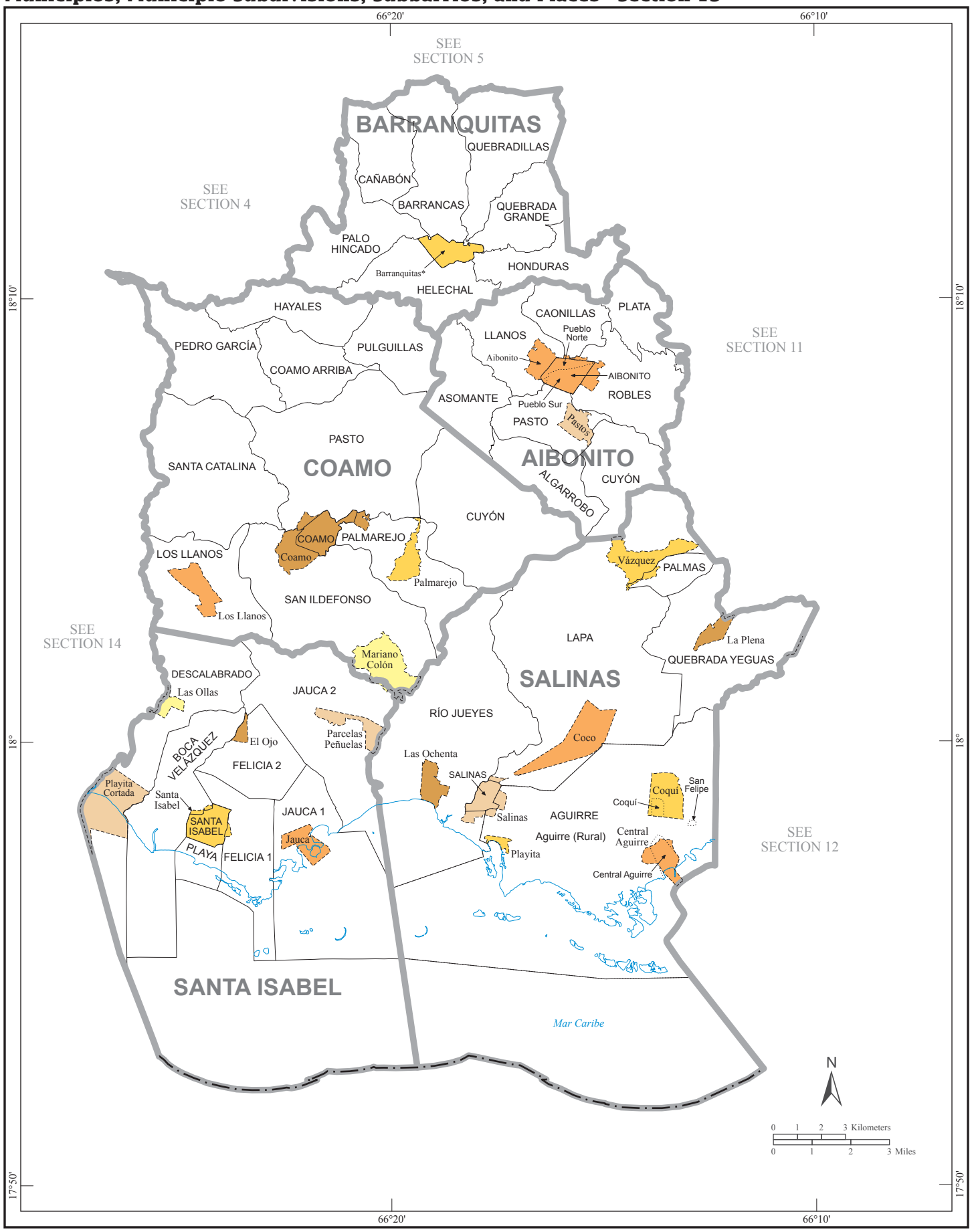

Municipios, Municipio Subdivisions, Subbarrios, and Places - Section 14

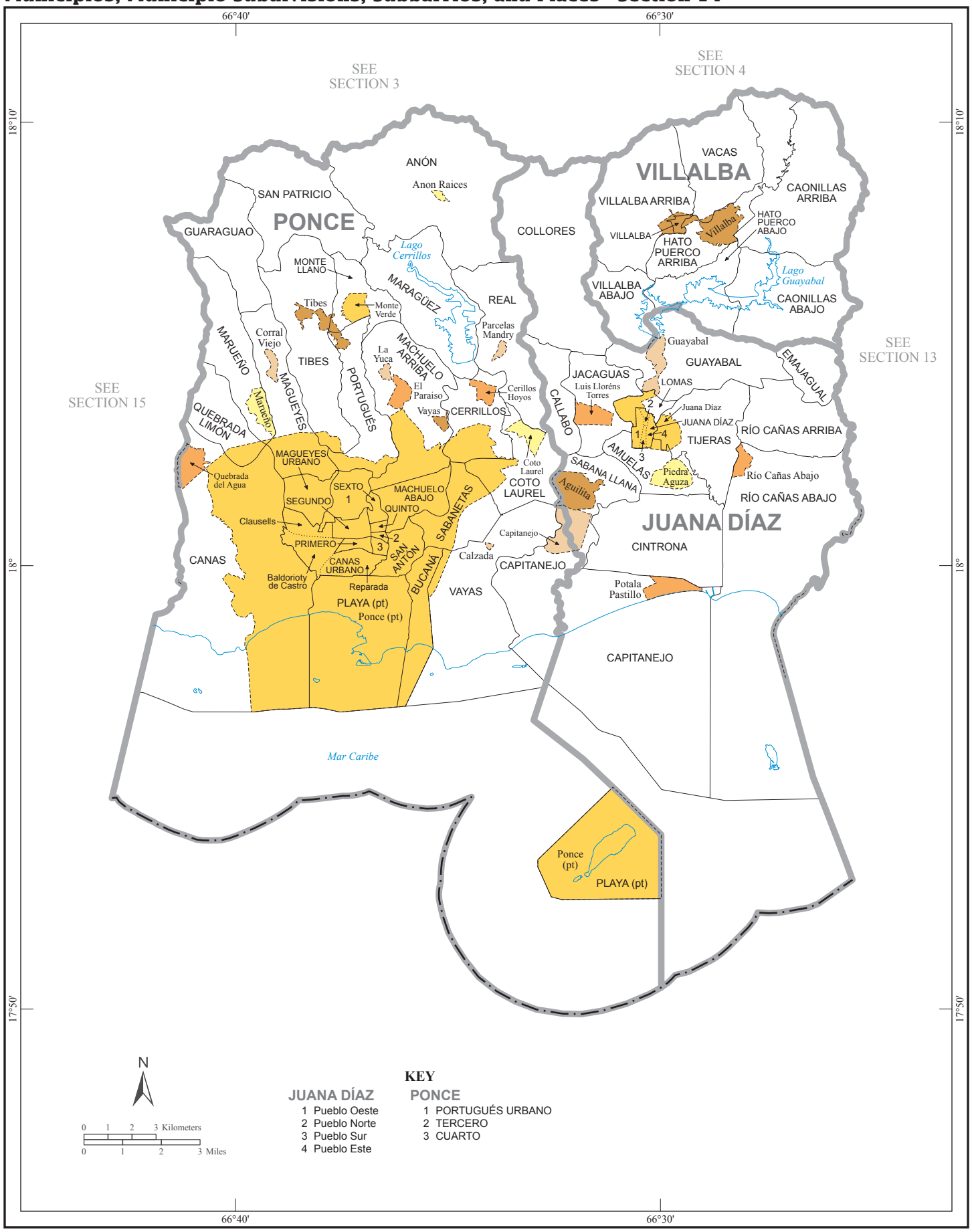

Maps
U.S. Census Bureau, 2010 Census

Return to Locator

Municipios, Municipio Subdivisions, Subbarrios, and Places - Section 15

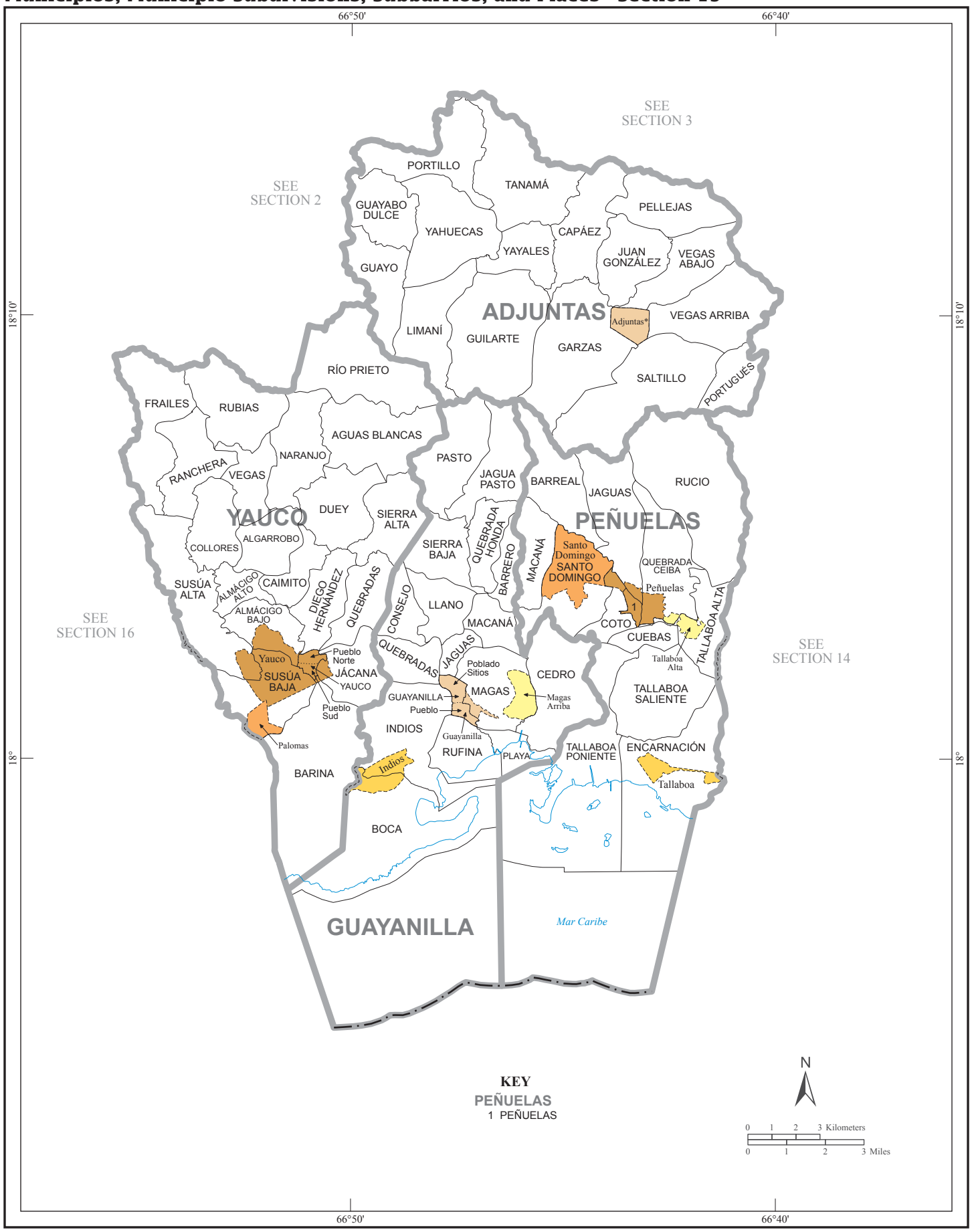

Municipios, Municipio Subdivisions, Subbarrios, and Places - Section 16

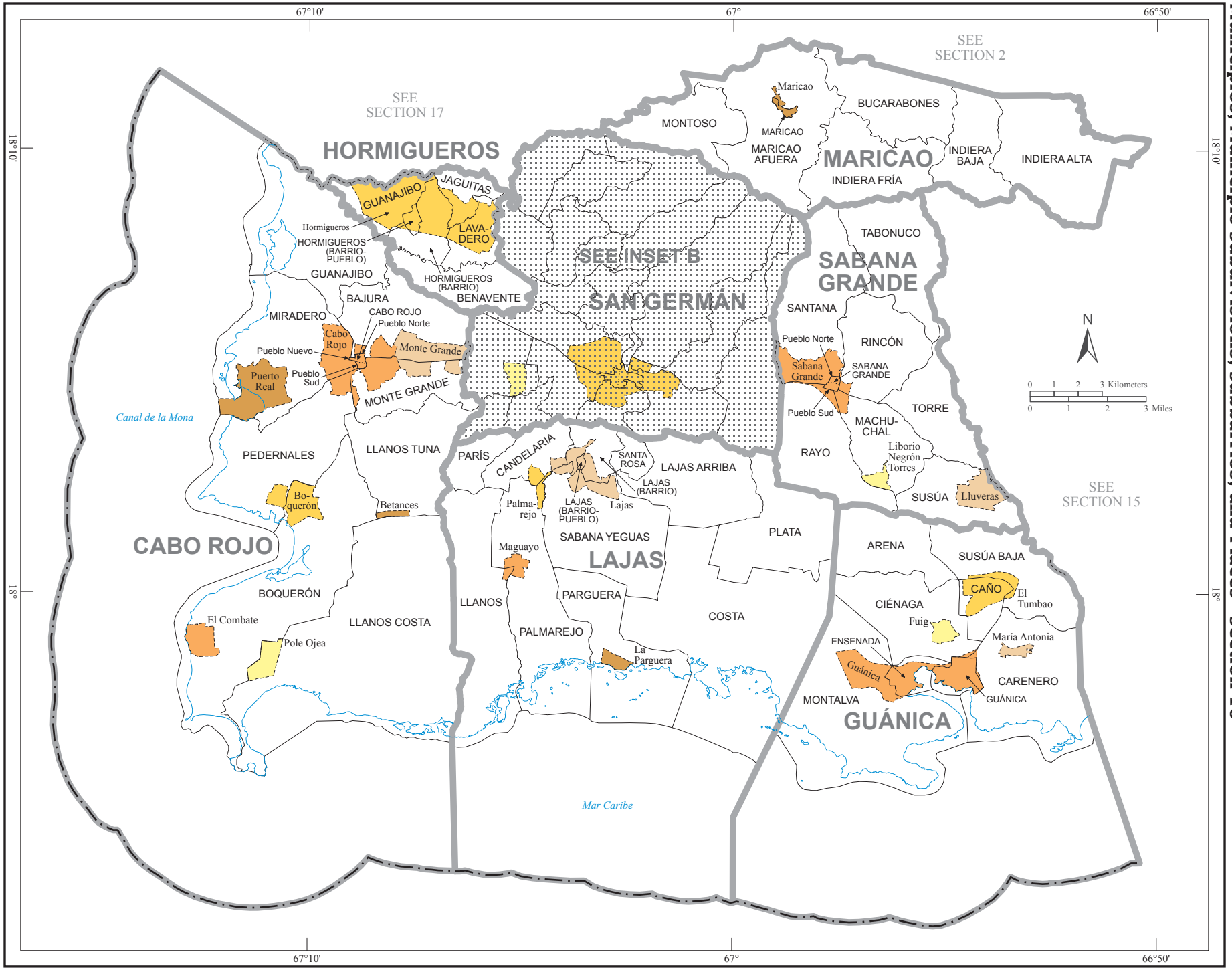

[Return to Locator]

Municipios, Municipio Subdivisions, Subbarrios, and Places - Section 17

[Return to Locator]

Municipios, Municipio Subdivisions, Subbarrios, and Places - Section 18

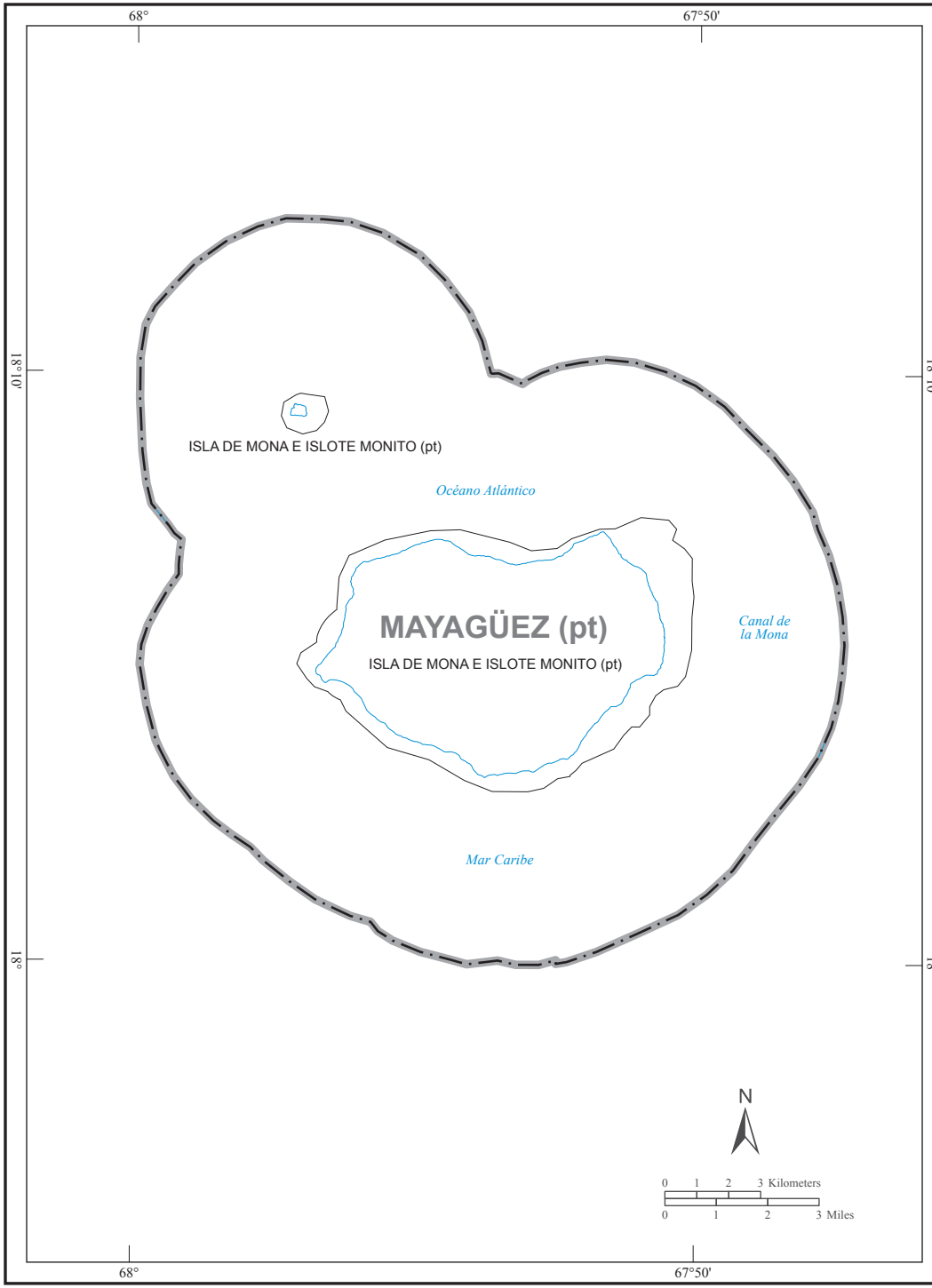

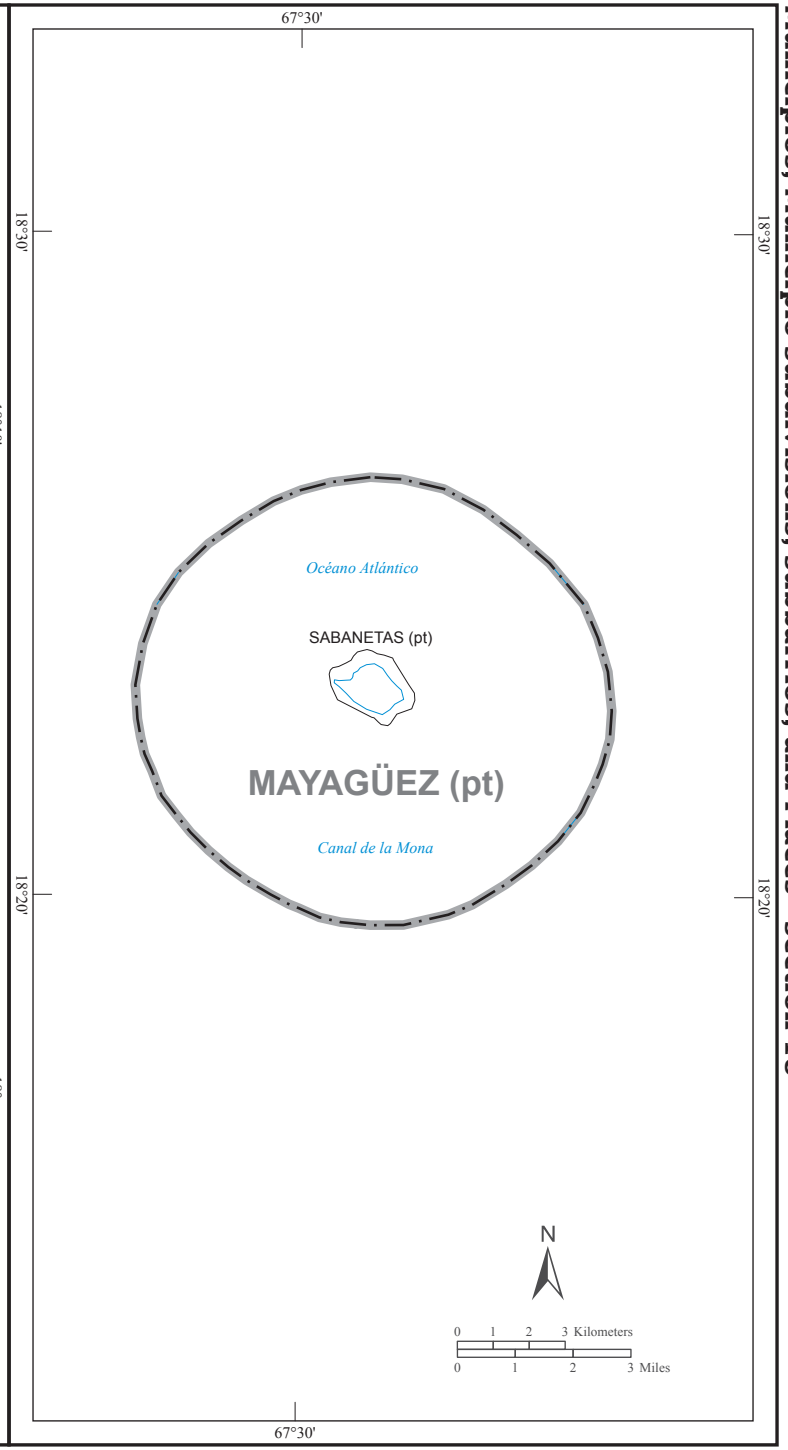

[Return to Locator]

Municipios, Municipio Subdivisions, Subbarrios, and Places - Inset A

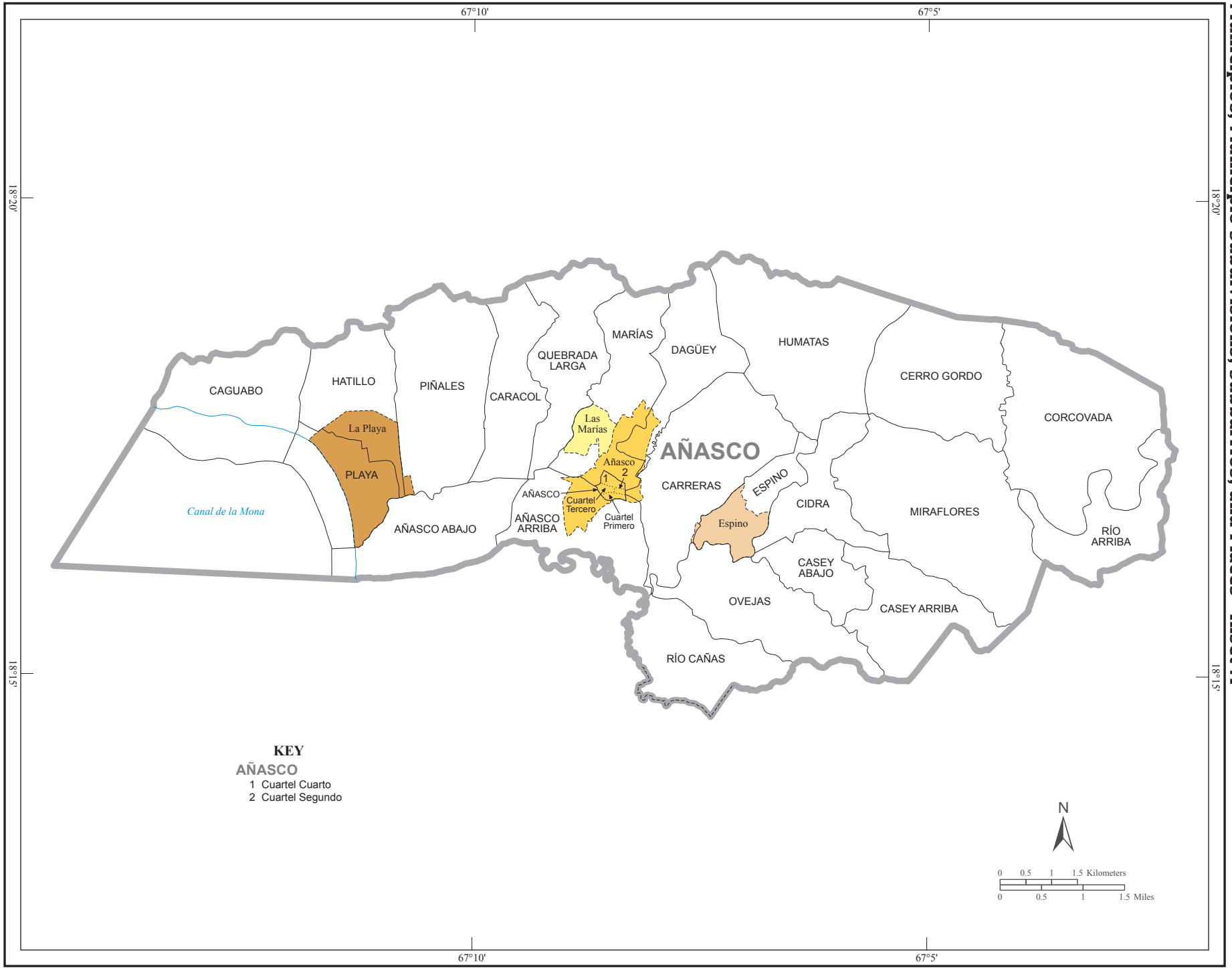

[Return to Locator]

Municipios, Municipio Subdivisions, Subbarrios, and Places - Inset B

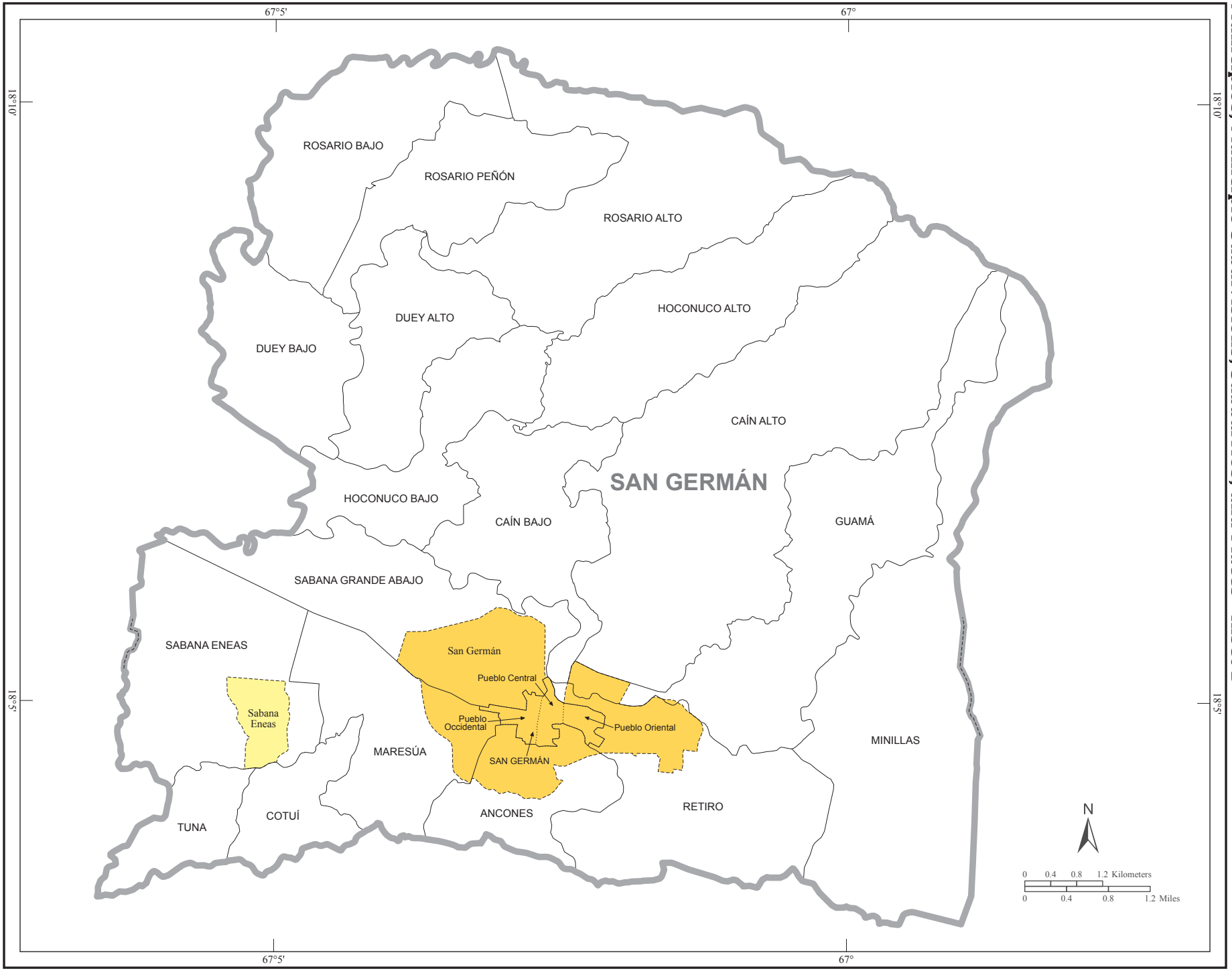

[Return to Locator]

Municipios, Municipio Subdivisions, Subbarrios, and Places - Inset C

[Return to Locator]