VIRGINIA

Counties and Independent Cities

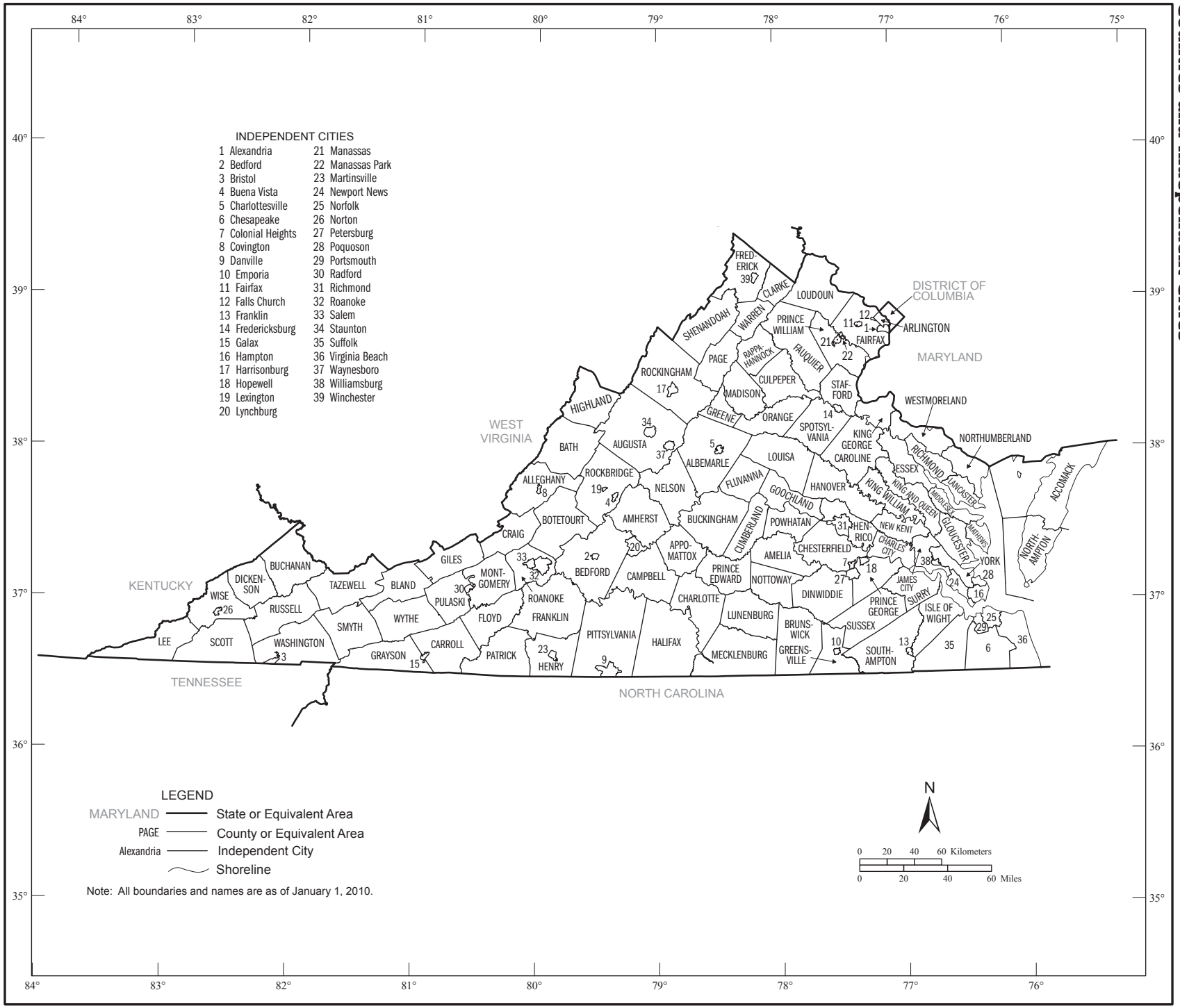

Geographic Areas Reference Map Legend

	Tama	American Indian Reservation (State)		ROME	Incorporated Place[1]
	Lumbee	State Designated Tribal Statistical Area		Zena	Census Designated Place[1]
		State		*Lake Erie*	Large River, Lake, Water Body, or Shoreline
	ERIE	County or Independent City[1]			A fishhook joins contiguous and/or discontiguous parts of the same geographic entity.
	YORK	County Subdivision[1]		SEE INSET A	Inset

[1] A '*' following a place name indicates that the place is coextensive with a separate county subdivision. The county subdivision name is shown only if different than the name of the place. A '°' following a place name indicates that the place is an independent place or independent city. An independent place is not part of any legal county subdivision and thus serves as the statistical equivalent of a legal county subdivision. An independent city is not part of any county or legal county subdivision and thus serves as both the statistical equivalent of a county and a legal county subdivision. The name for the county subdivision is always the same as that of the place and never shown separately on the map.

Note: All legal and statistical area boundaries and names are as of January 1, 2010. Where international, state, county, independent city, and/or county subdivision boundaries coincide, the map shows the boundary symbol for the highest level of these geographic entities. The county and independent city boundaries are always shown. Where a county subdivision boundary symbol coincides with a place boundary, the map does not show the place boundary symbol. Where American Indian Reservation (Federal), American Indian Reservation (State), State Designated Tribal Statistical Area, and/or Tribal Designated Statistical Area boundaries coincide with a county subdivision boundary, the map does not show the county subdivision boundary symbol. Any geographic entity name may include '(pt)' if some portion of the entity extends beyond the limits of the map area displayed on the page, or if multiple discontiguous pieces of the entity have been discretely labeled on the page. A geographic entity name may include '(pts)' if many discontiguous pieces exist for that entity that cannot be discretely labeled. The boundaries shown on this map are for Census Bureau statistical data collection and tabulation purposes only; their depiction and designation for statistical purposes does not constitute a determination of jurisdictional authority or rights of ownership or entitlement.

Section Locator

INDEPENDENT CITIES

1 Alexandria
2 Bedford
3 Bristol
4 Buena Vista
5 Charlottesville
6 Chesapeake
7 Colonial Heights
8 Covington
9 Danville
10 Emporia
11 Fairfax
12 Falls Church
13 Franklin
14 Fredericksburg
15 Galax
16 Hampton
17 Harrisonburg
18 Hopewell
19 Lexington
20 Lynchburg
21 Manassas
22 Manassas Park
23 Martinsville
24 Newport News
25 Norfolk
26 Norton
27 Petersburg
28 Poquoson
29 Portsmouth
30 Radford
31 Richmond
32 Roanoke
33 Salem
34 Staunton
35 Suffolk
36 Virginia Beach
37 Waynesboro
38 Williamsburg
39 Winchester

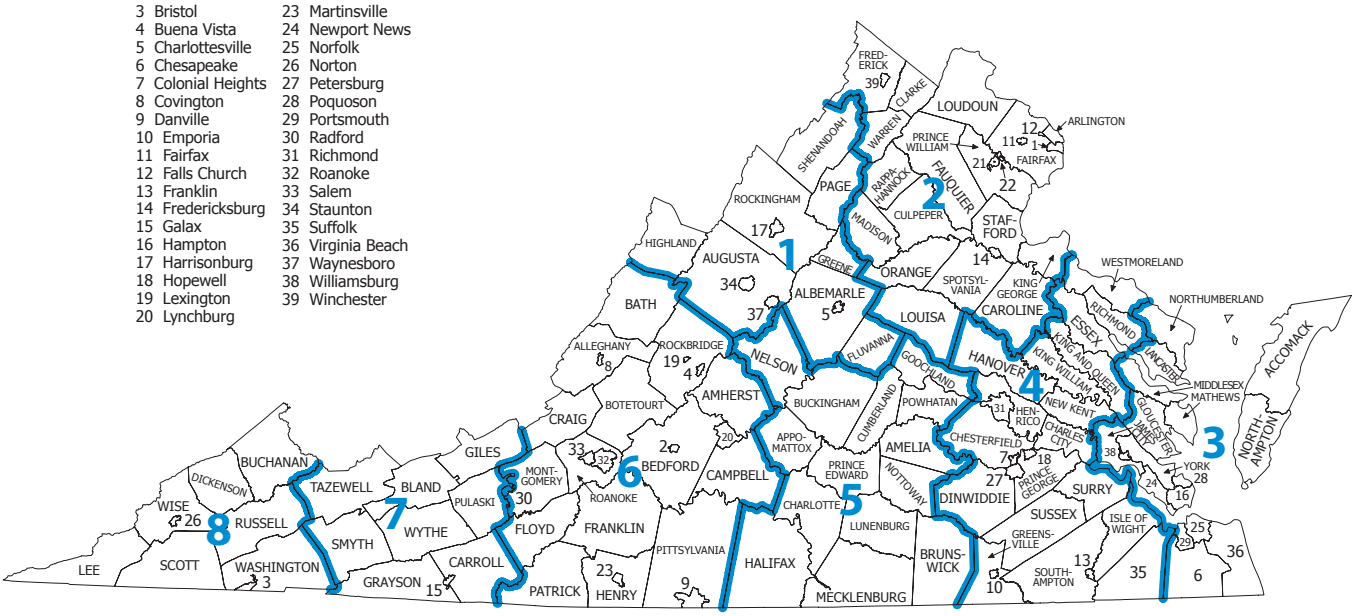

LEGEND

ADAMS —— County

Fairfax —— Independent City

1 —— Map Section

County and Independent City Location Index

This list presents the map section numbers for each county and independent city in the state.
Map section numbers refer to the geographic areas reference maps only.

COUNTY/ *INDEPENDENT CITY*	MAP SEC
Accomack	3
Albemarle	1
Alexandria	2
Alleghany	6
Amelia	5
Amherst	6
Appomattox	5
Arlington	2
Augusta	1
Bath	6
Bedford	6
Bedford	6
Bland	7
Botetourt	6
Bristol	8
Brunswick	5
Buchanan	8
Buckingham	5
Buena Vista	6
Campbell	6
Caroline	2
Carroll	7
Charles City	4
Charlotte	5
Charlottesville	1
Chesapeake	3
Chesterfield	4
Clarke	2
Colonial Heights	4
Covington	6
Craig	6
Culpeper	2
Cumberland	5
Danville	6
Dickenson	8
Dinwiddie	4
Emporia	4
Essex	4
Fairfax	2
Fairfax	2
Falls Church	2
Fauquier	2
Floyd	6
Fluvanna	1
Franklin	4
Franklin	6
Frederick	2
Fredericksburg	2
Galax	7
Giles	7
Gloucester	3
Goochland	5
Grayson	7

COUNTY/ *INDEPENDENT CITY*	MAP SEC
Greene	1
Greensville	4
Halifax	5
Hampton	3
Hanover	4
Harrisonburg	1
Henrico	4
Henry	6
Highland	1
Hopewell	4
Isle of Wight	4
James City	3
King George	2
King William	4
King and Queen	4
Lancaster	3
Lee	8
Lexington	6
Loudoun	2
Louisa	2
Lunenburg	5
Lynchburg	6
Madison	2
Manassas	2
Manassas Park	2
Martinsville	6
Mathews	3
Mecklenburg	5
Middlesex	3
Montgomery	6
Nelson	5
New Kent	4
Newport News	3
Norfolk	3
Northampton	3
Northumberland	3
Norton	8
Nottoway	5
Orange	2
Page	1
Patrick	6
Petersburg	4
Pittsylvania	6
Poquoson	3
Portsmouth	3
Powhatan	5
Prince Edward	5
Prince George	4
Prince William	2
Pulaski	7
Radford	6
Rappahannock	2
Richmond	4

COUNTY/ *INDEPENDENT CITY*	MAP SEC
Richmond	4
Roanoke	6
Roanoke	6
Rockbridge	6
Rockingham	1
Russell	8
Salem	6
Scott	8
Shenandoah	1
Smyth	7
Southampton	4
Spotsylvania	2
Stafford	2
Staunton	1
Suffolk	4
Surry	4
Sussex	4
Tazewell	7
Virginia Beach	3
Warren	2
Washington	8
Waynesboro	1
Westmoreland	4
Williamsburg	3
Winchester	2
Wise	8
Wythe	7
York	3

Return to Locator

American Indian Areas, Counties, Independent Cities, County Subdivisions, and Other Places - Section 1

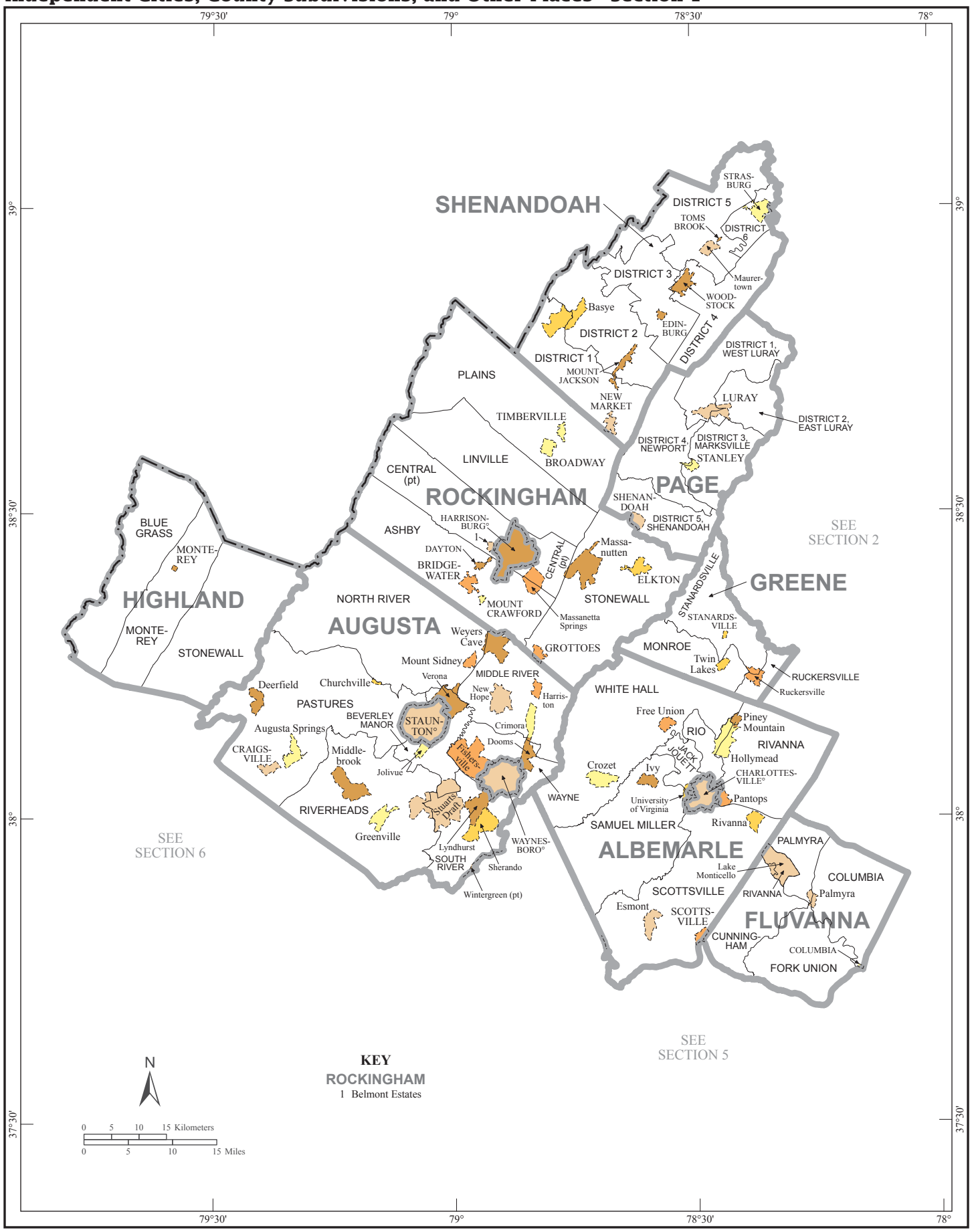

Maps
U.S. Census Bureau, 2010 Census

Return to Locator

American Indian Areas, Counties, Independent Cities, County Subdivisions, and Other Places - Section 2

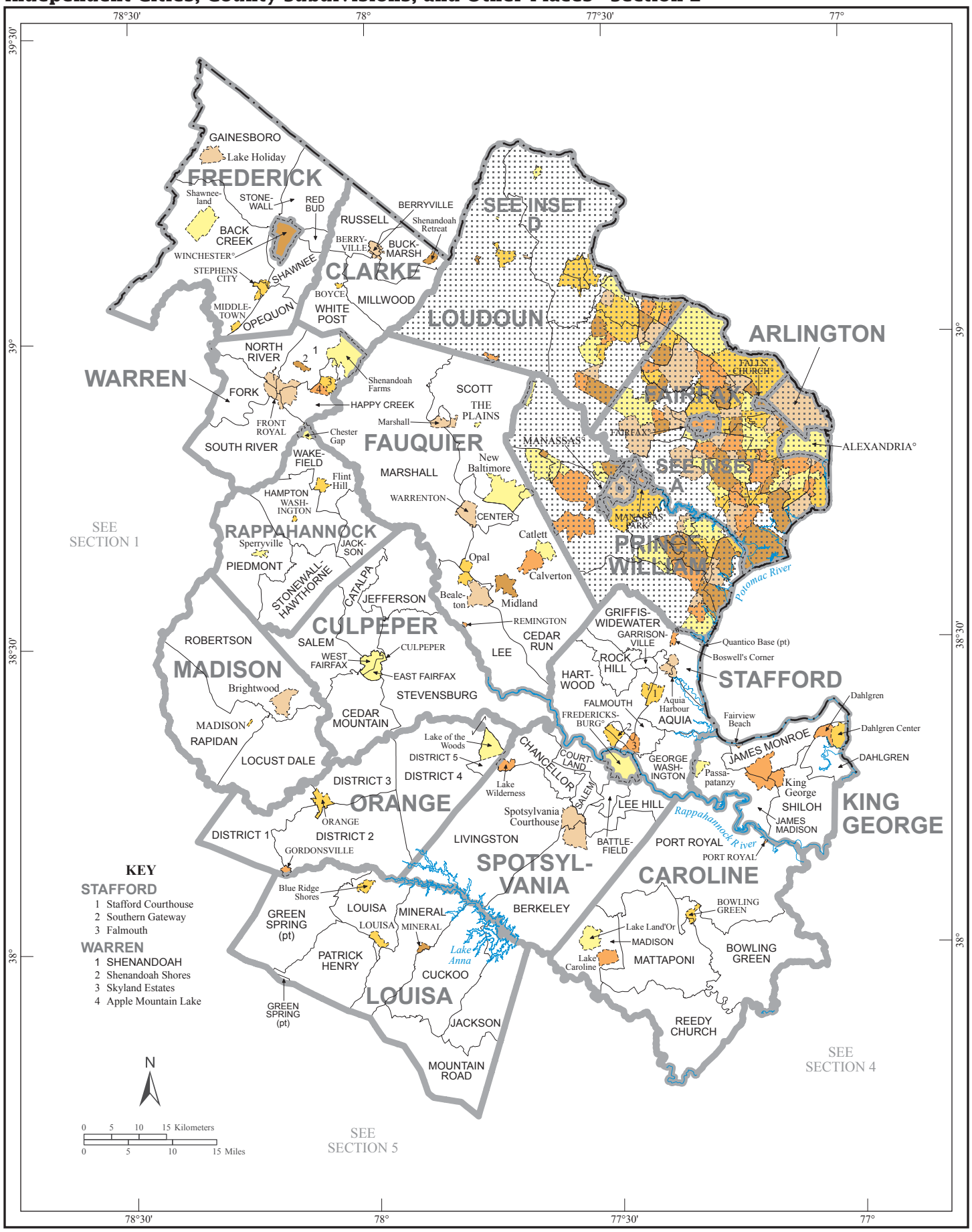

American Indian Areas, Counties, Independent Cities, County Subdivisions, and Other Places - Section 3

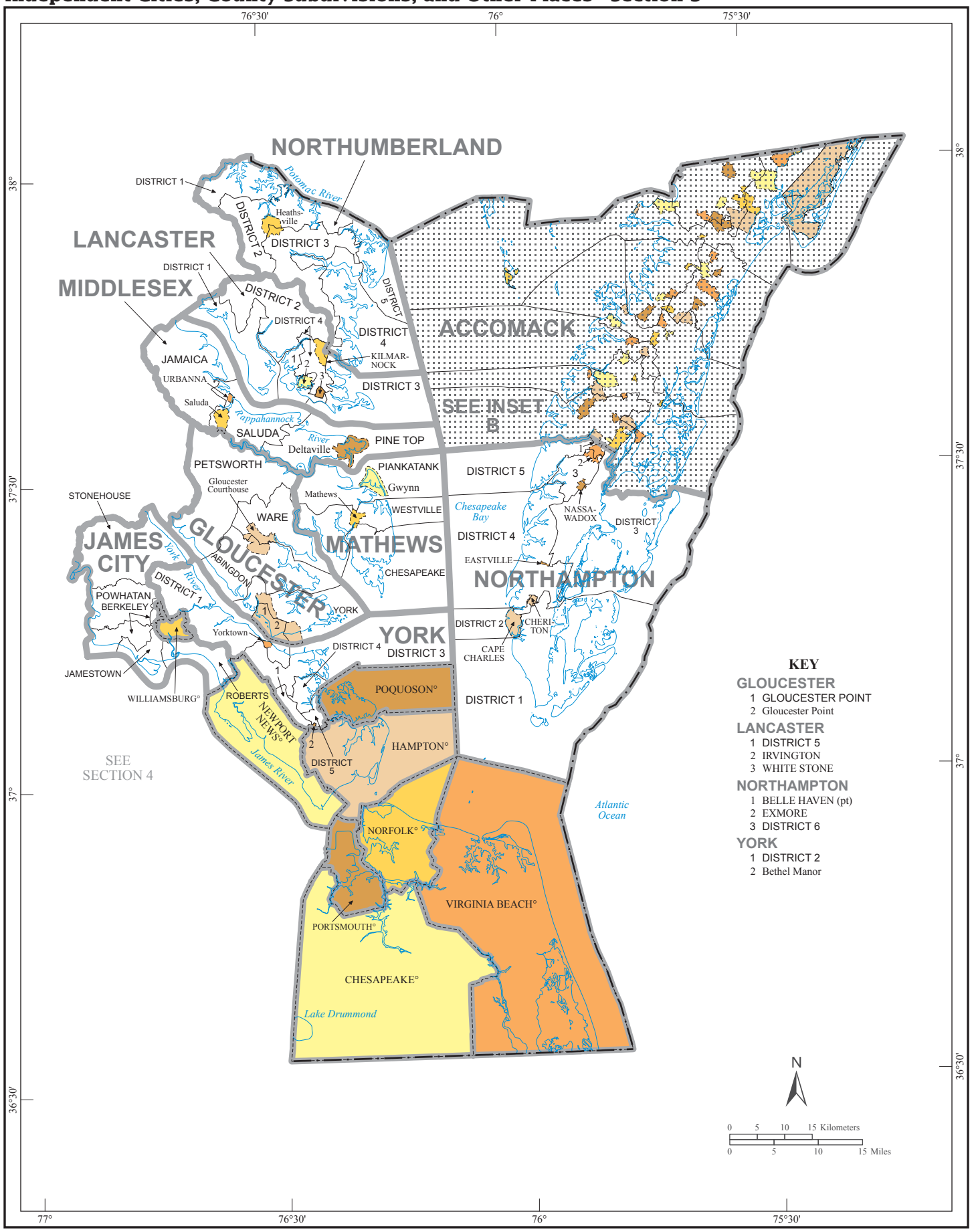

American Indian Areas, Counties, Independent Cities, County Subdivisions, and Other Places - Section 4

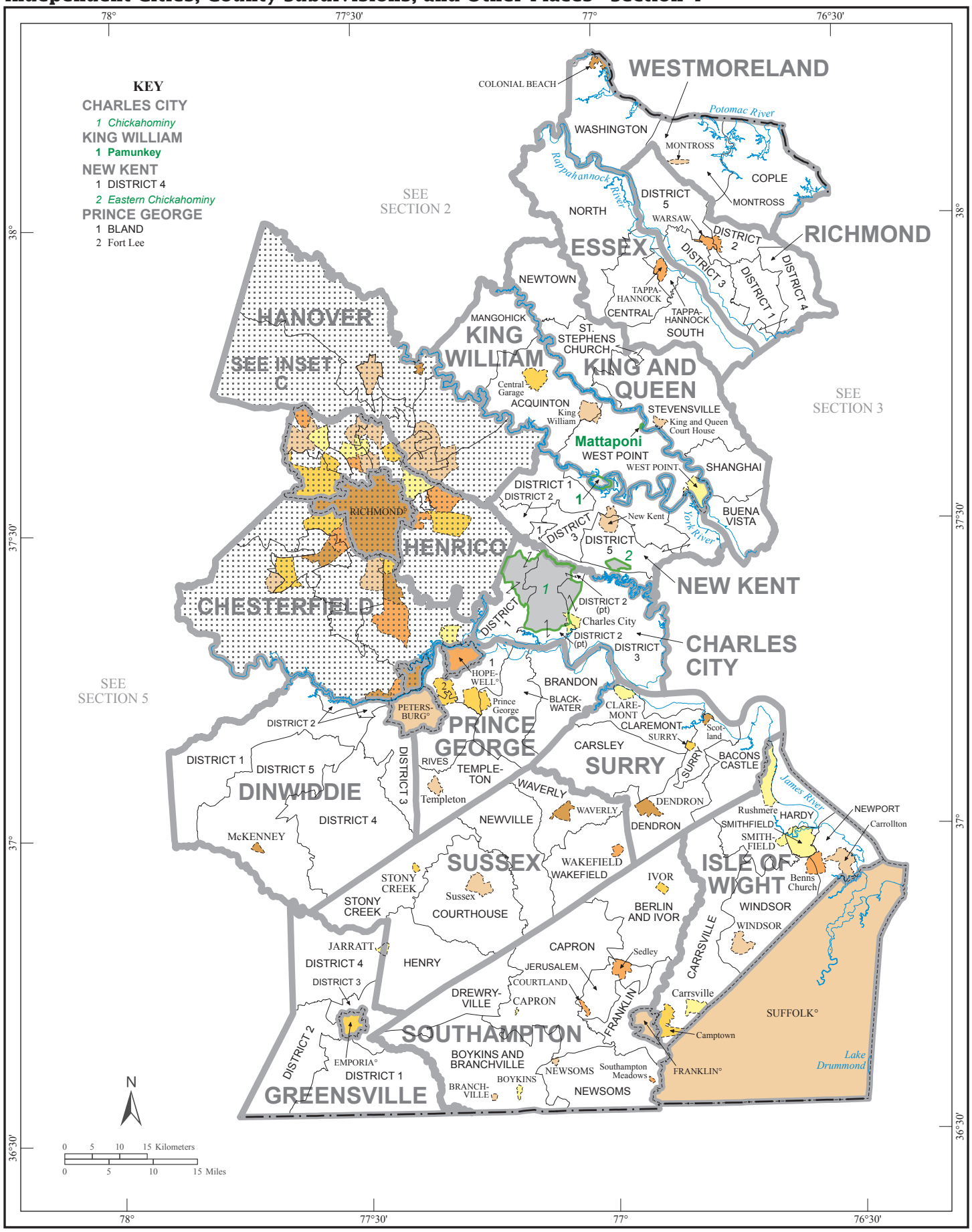

American Indian Areas, Counties, Independent Cities, County Subdivisions, and Other Places - Section 5

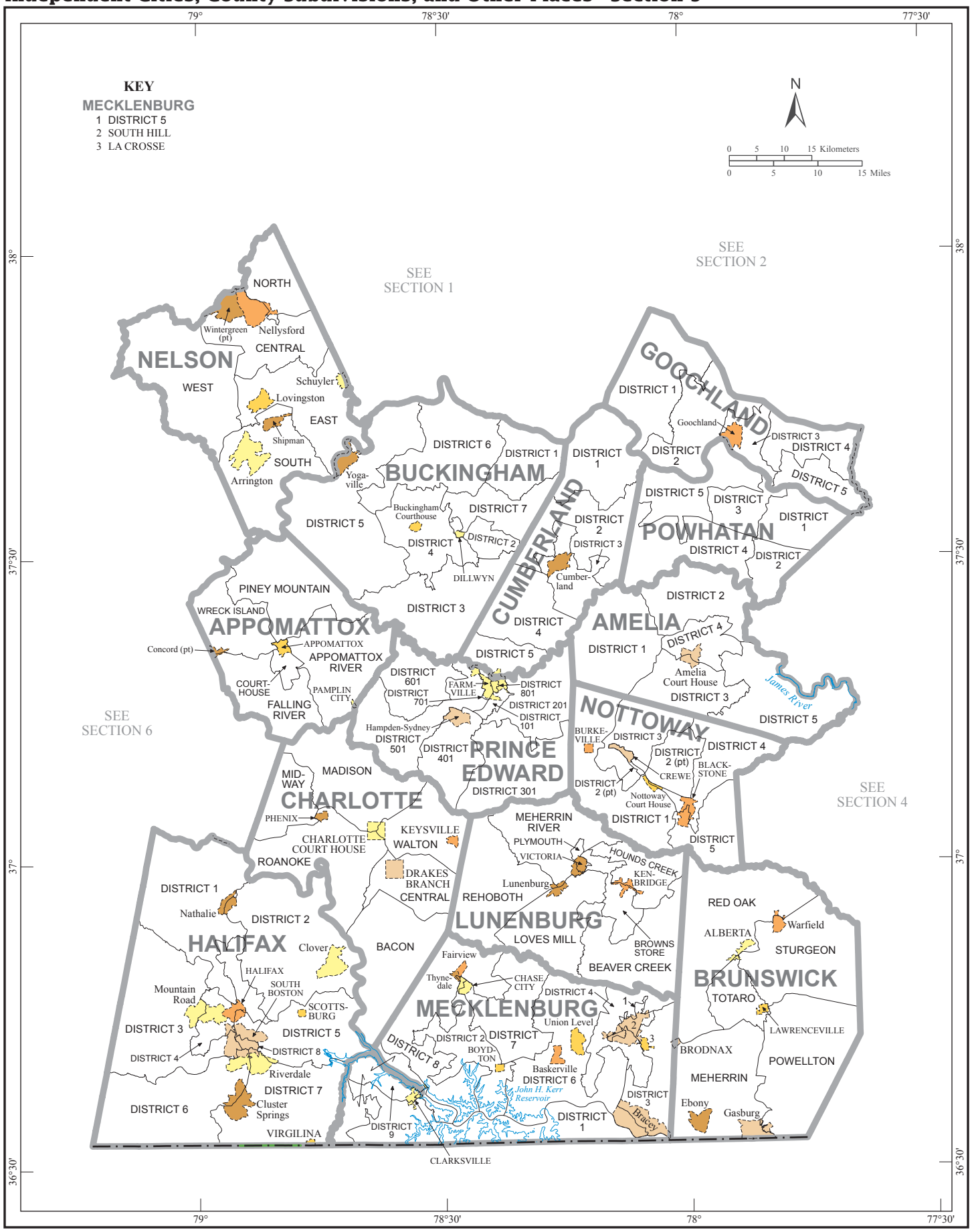

Return to Locator

American Indian Areas, Counties, Independent Cities, County Subdivisions, and Other Places - Section 6

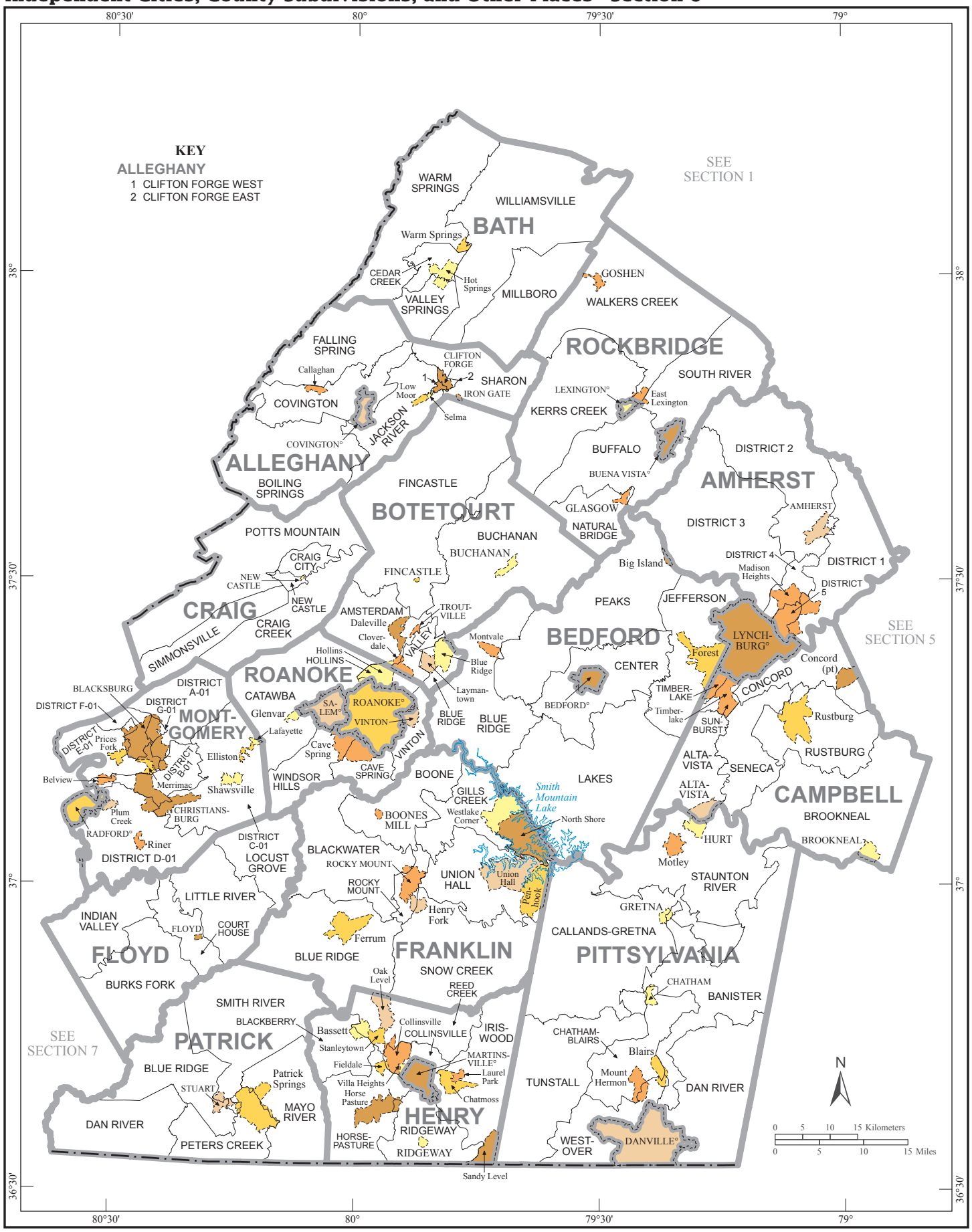

Return to Locator

American Indian Areas, Counties, Independent Cities, County Subdivisions, and Other Places - Section 7

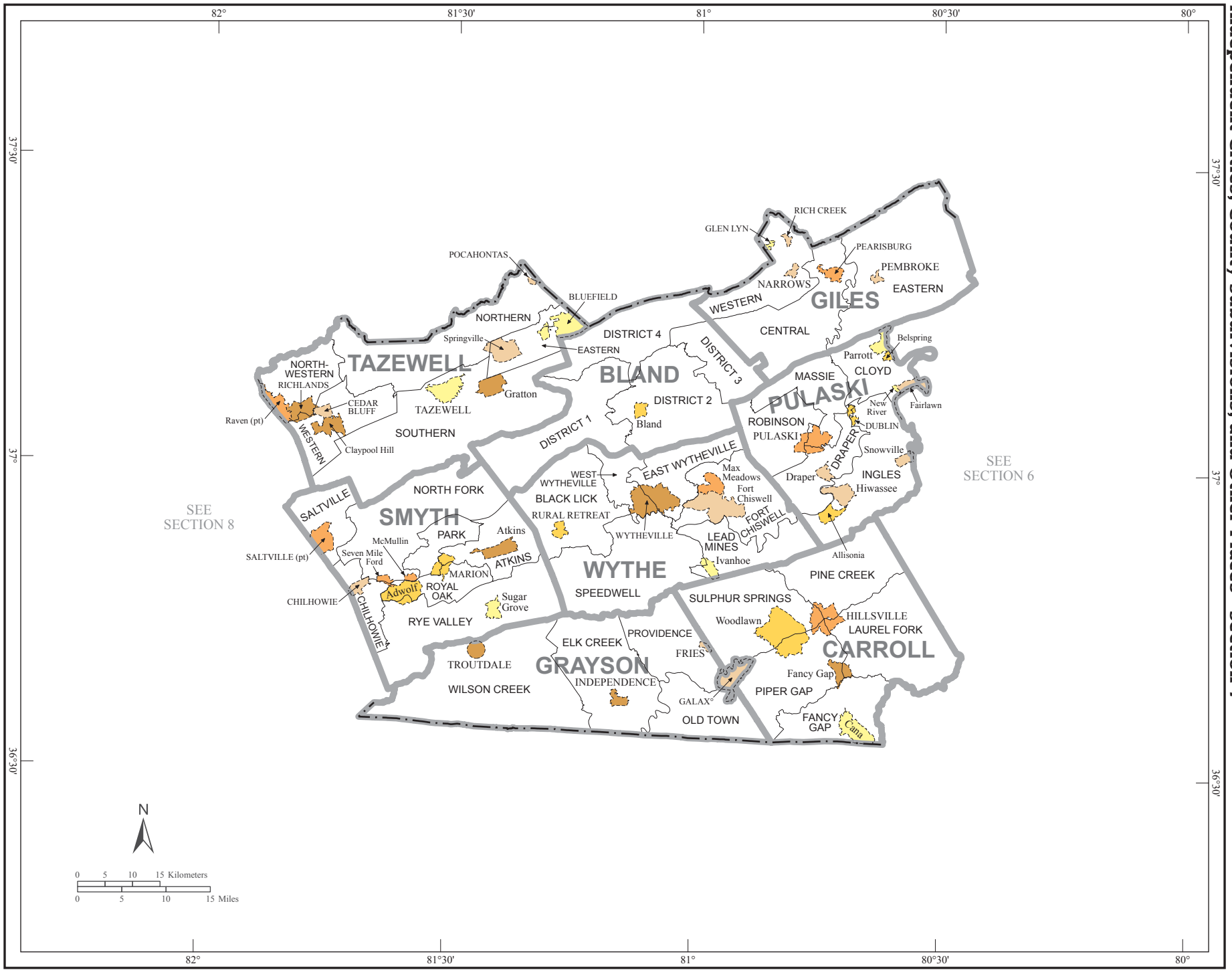

Maps
U.S. Census Bureau, 2010 Census

[Return to Locator]

American Indian Areas, Counties, Independent Cities, County Subdivisions, and Other Places - Section 8

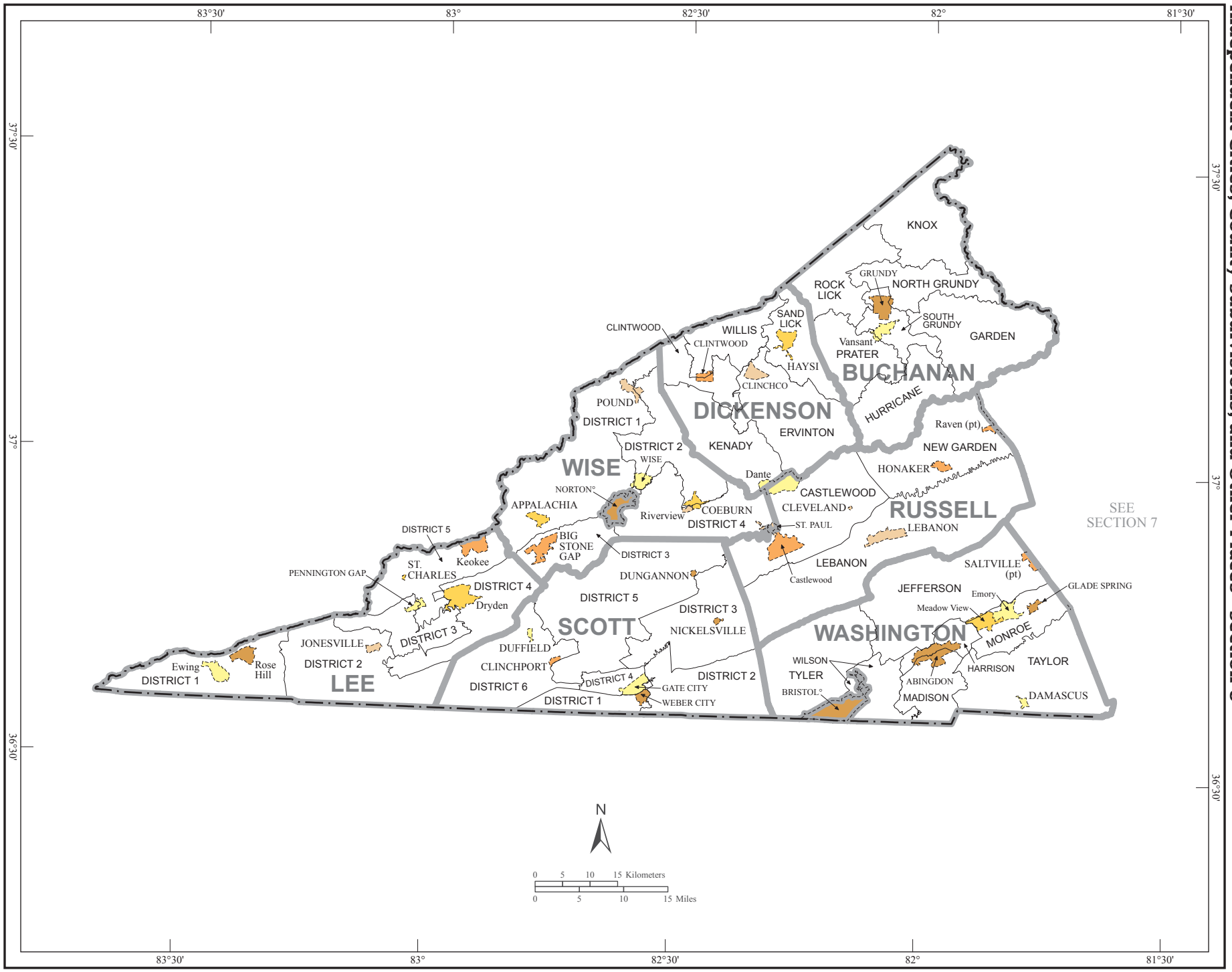

[Return to Locator]

American Indian Areas, Counties, Independent Cities, County Subdivisions, and Other Places - Inset A

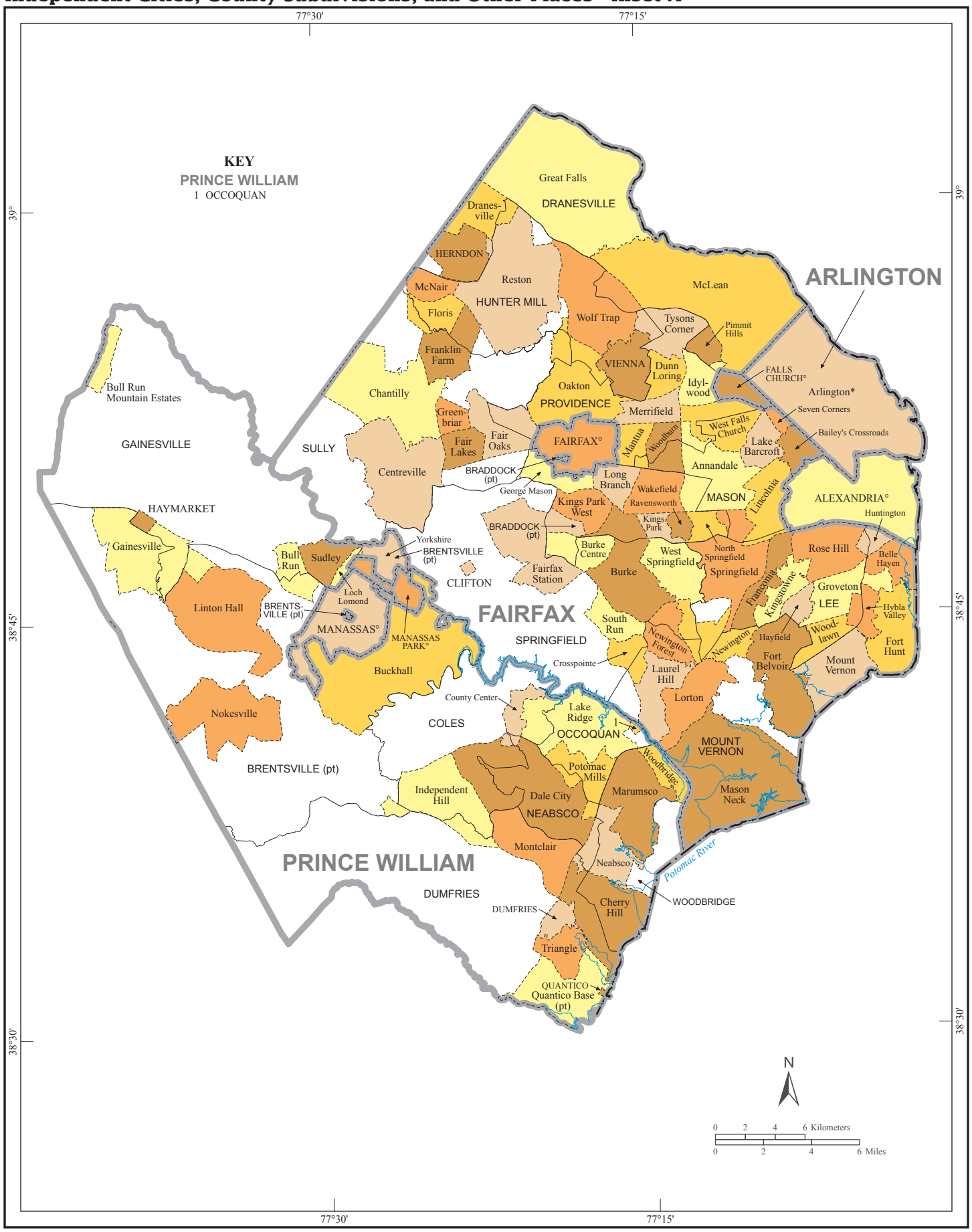

American Indian Areas, Counties, Independent Cities, County Subdivisions, and Other Places - Inset B

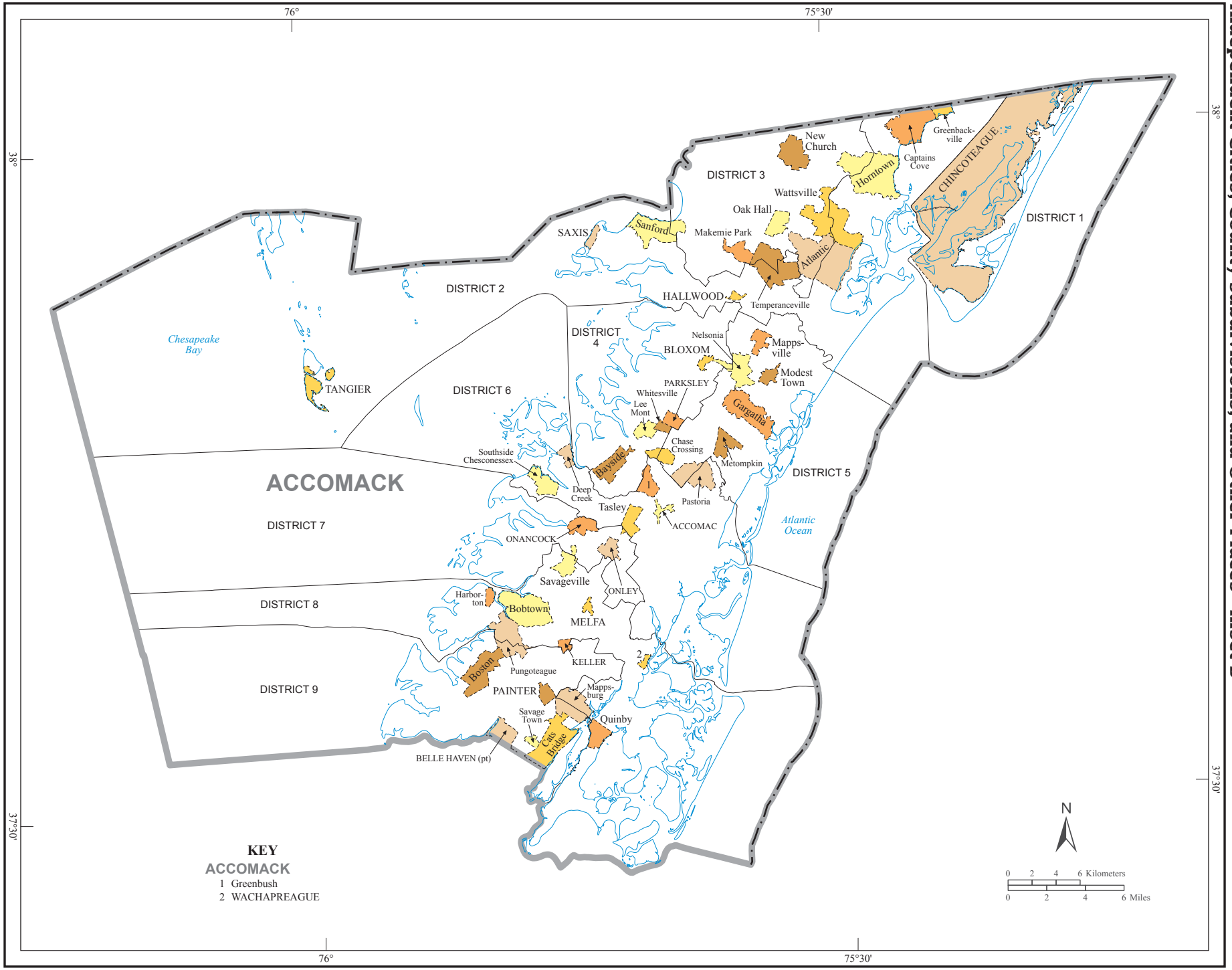

[Return to Locator]

American Indian Areas, Counties, Independent Cities, County Subdivisions, and Other Places - Inset C

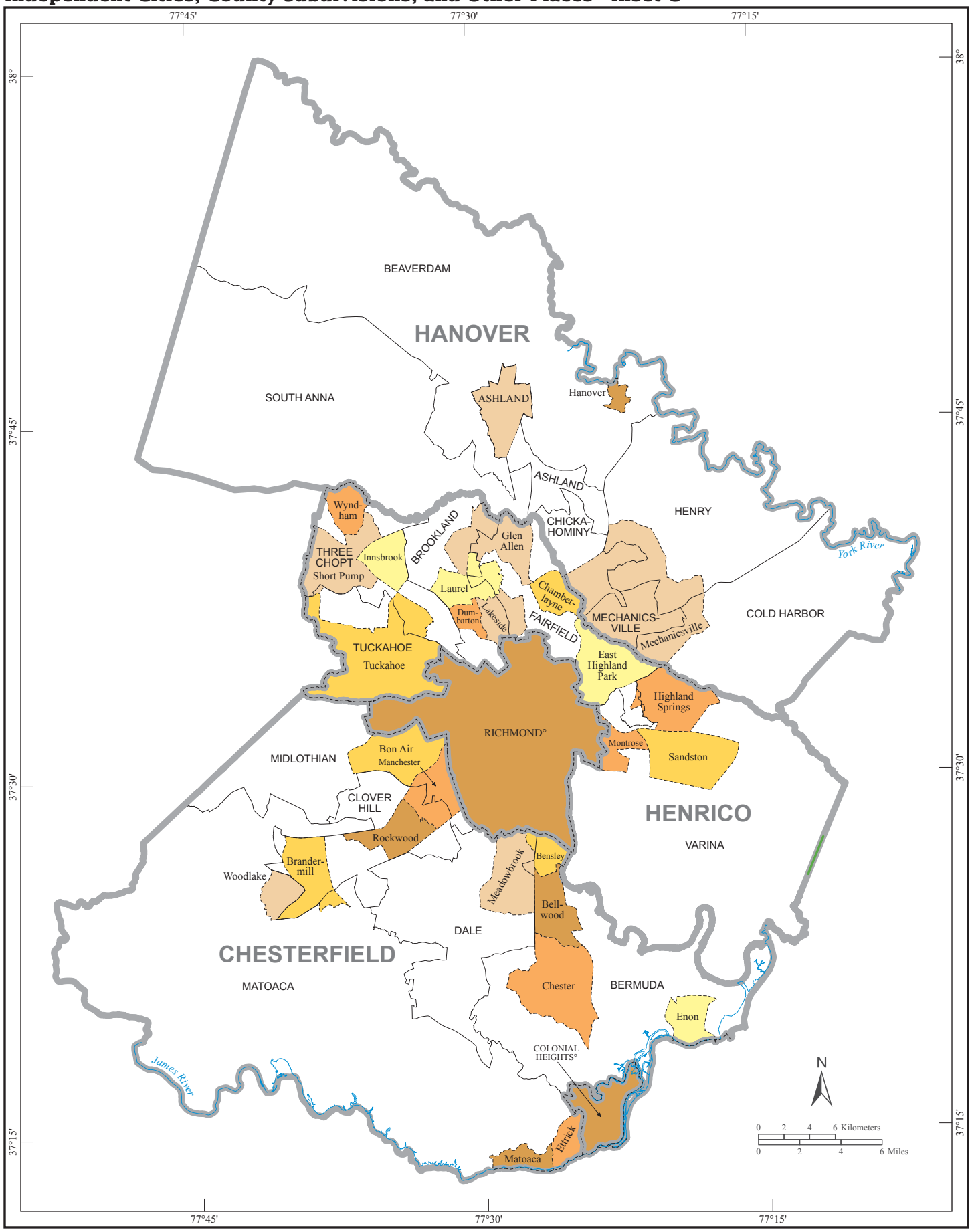

Maps
U.S. Census Bureau, 2010 Census

Return to Locator

American Indian Areas, Counties, Independent Cities, County Subdivisions, and Other Places - Inset D

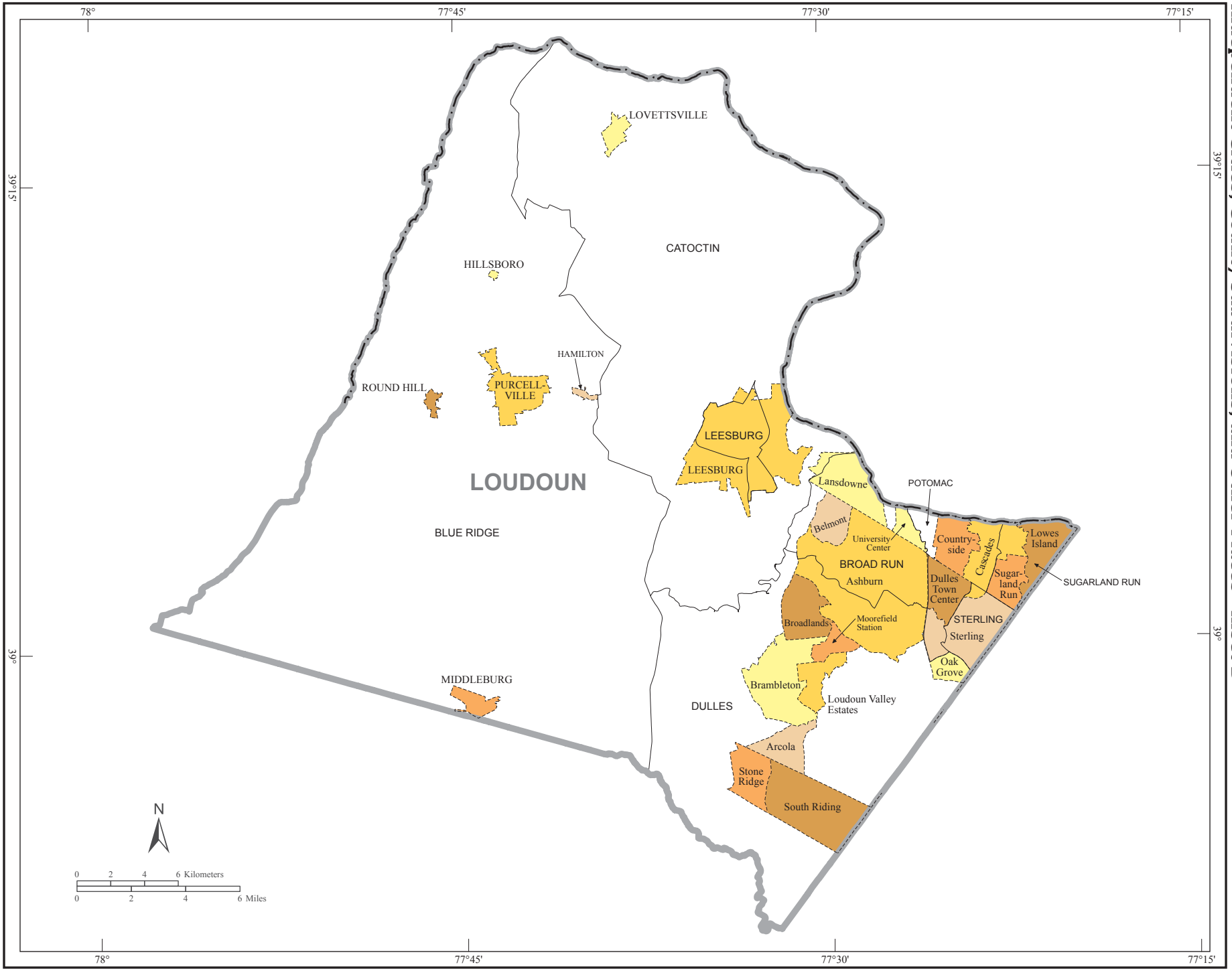

[Return to Locator]