P.L. 94-171 VTD/SLD REFERENCE MAP (2010 CENSUS): Somerset County, ME

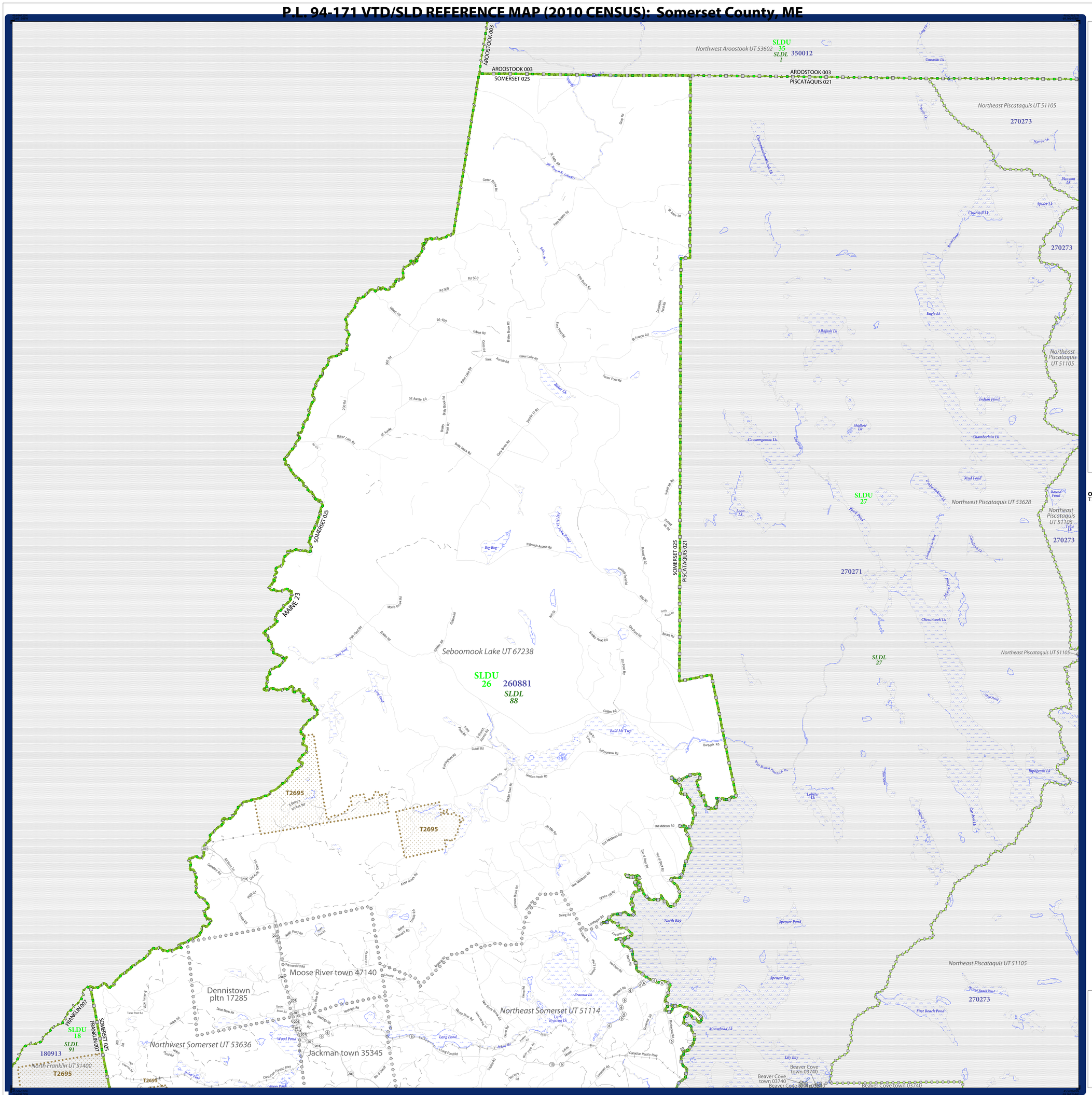

LEGEND

SYMBOL DESCRIPTION	SYMBOL	LABEL STYLE
Federal American Indian Reservation		L'ANSE RES 1880
Off-Reservation Trust Land, Hawaiian Home Land		T1880
Oklahoma Tribal Statistical Area, Alaska Native Village Statistical Area, Tribal Designated Statistical Area		KAW OTSA 5340
State American Indian Reservation		Tama Res 4125
State Designated Tribal Statistical Area		Lumbee STSA 9815
Alaska Native Regional Corporation		NANA ANRC 52120
State (or statistically equivalent entity)		NEW YORK 36
County (or statistically equivalent entity)		ERIE 029
Minor Civil Division (MCD) [1]		Bristol town 07485
Census County Division (CCD), Census Subarea (CSA), Unorganized Territory (UT)		Jemez CCD 91650
Consolidated City		MILFORD 47500
Incorporated Place [1,2]		Davis 18100
Census Designated Place (CDP) [2]		Incline Village 35100
Voting District (VTD)		100015
State Legislative District - Upper (Senate)		SLDU 14
State Legislative District - Lower (House)		SLDL 26

DESCRIPTION	SYMBOL	DESCRIPTION	SYMBOL
Interstate	5	Water Body	Pleasant Lake
U.S. Highway	2	Swamp or Marsh	Okefenokee Swamp
State Highway	4	Glacier	Bering Glacier
Other Road	Marsh Ln	Military	Fort Belvoir
4WD Trail, Stairway, Alley, Walkway, or Ferry		National or State Park, Forest, or Recreation Area	Yosemite NP.
Railroad	Southern RR	Inset Area	A
Pipeline or Power Line		Outside Subject Area	
Ridge or Fence			
Property Line			
Nonvisible Boundary or Feature Not Elsewhere Classified			

Where state, county, and/or MCD/CCD boundaries coincide, the map shows the boundary symbol for only the highest-ranking of these boundaries.

1 A '*' following an MCD name denotes a false MCD. A '*' following a place name indicates that a false MCD exists with the same name and FIPS code as the place; the false MCD label is not shown.

2 Place label color correlates to the place fill color.

OFF-RESERVATION TRUST LAND NAMES
T2695 Passamaquoddy

Location of County within State

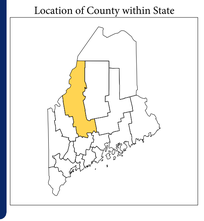

Sheet Location within Entity

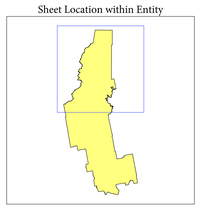

All legal boundaries and names are as of January 1, 2010. The boundaries shown on this map are for Census Bureau statistical data collection and tabulation purposes only; their depiction and designation for statistical purposes does not constitute a determination of jurisdictional authority or rights of ownership or entitlement.

Geographic Vintage: 2010 Census (reference date: January 1, 2010)
Data Source: U.S. Census Bureau's MAF/TIGER database (TAB10ST23)
Map Created by Geography Division: November 19, 2010

U.S. DEPARTMENT OF COMMERCE Economics and Statistics Administration U.S. Census Bureau

Projection: Albers Equal Area Conic
Datum: NAD 83
Spheroid: GRS 80
1st Standard Parallel: 43 40 26
2nd Standard Parallel: 46 42 09
Central Meridian: -68 56 15
Latitude of Projection's Origin: 42 55 01
False Easting: 0
False Northing: 0

0 4 8 12 16 20 Kilometers
0 3 6 9 12 15 Miles
The plotted map scale is 1:160000

N W E S

Key to Sheets

	1	
	2	

PARENT SHEET 1

Total Sheets: 3
- Index Sheets: 1
- Parent Sheets: 2
- Inset Sheets: 0

NAME: Somerset County (025)
ENTITY TYPE: County or statisticially equivalent entity
ST: Maine (23)

U S C E N S U S B U R E A U

2010 PL VTD/SLD MAP (PARENT)
203023025001