2021 Boundary and Annexation Survey (BAS)

Counties with Established Consolidated BAS (CBAS) Agreements

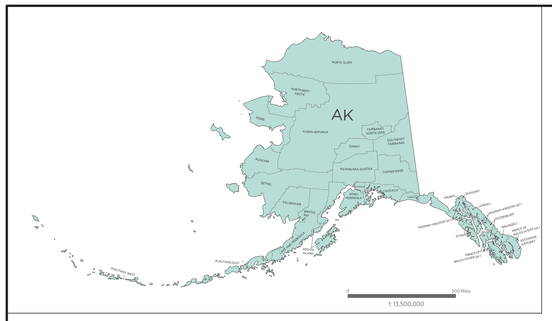

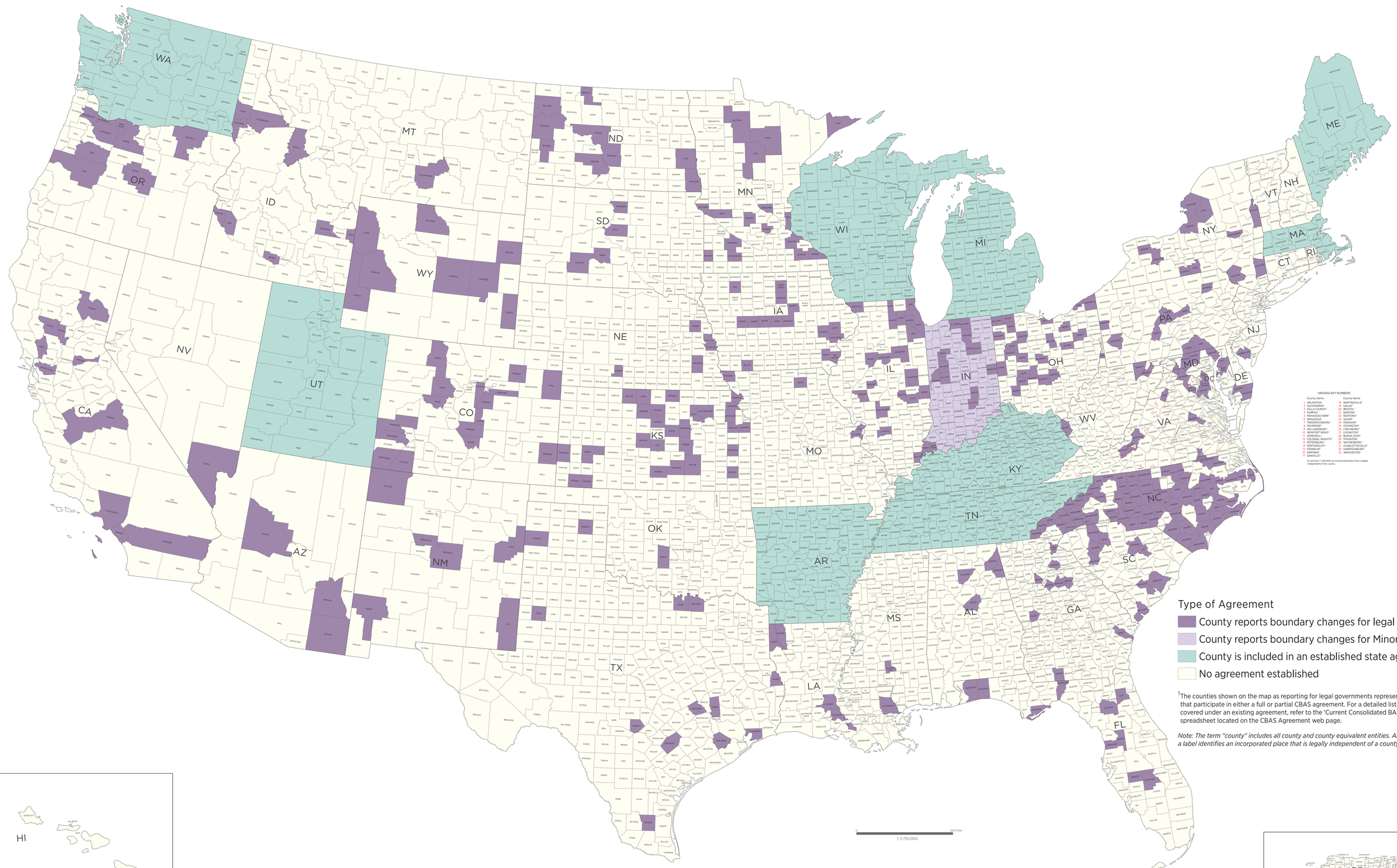

VIRGINIA KEY NUMBERS

County Name		County Name	
1	ARLINGTON	18	MARTINSVILLE*
2	ALEXANDRIA*	19	GALAX*
3	CHESAPEAKE*	20	HOPEWELL*
4	FAIRFAX*	21	NORTON*
5	MANASSAS PARK*	22	RADFORD*
6	NORFOLK*	23	BRISTOL*
7	FREDERICKSBURG*	24	RICHMOND*
8	RICHMOND*	25	COVINGTON*
9	WILLIAMSBURG*	26	LYNCHBURG*
10	NEWPORT NEWS*	27	LEXINGTON*
11	HAMPTON*	28	BUENA VISTA*
12	COLONIAL HEIGHTS*	29	STAUNTON*
13	PETERSBURG*	30	WAYNESBORO*
14	PORTSMOUTH*	31	CHARLOTTESVILLE*
15	SUFFOLK*	32	HARRISONBURG*
16	EMPORIA*	33	WINCHESTER*
17	DANVILLE*		

An asterisk (*) identifies an incorporated place that is legally independent of any county.

Type of Agreement

- County reports boundary changes for legal governments[1]
- County reports boundary changes for Minor Civil Divisions
- County is included in an established state agreement
- No agreement established

[1]The counties shown on the map as reporting for legal governments represent county governments that participate in either a full or partial CBAS agreement. For a detailed list of local jurisdictions covered under an existing agreement, refer to the 'Current Consolidated BAS Agreements' spreadsheet located on the CBAS Agreement web page.
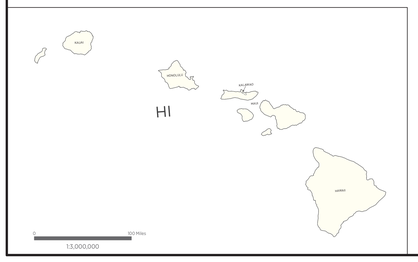
Note: The term "county" includes all county and county equivalent entities. An asterisk (*) following a label identifies an incorporated place that is legally independent of a county.