GOVERNMENTAL UNIT REFERENCE MAP (2019): Alachua city, FL

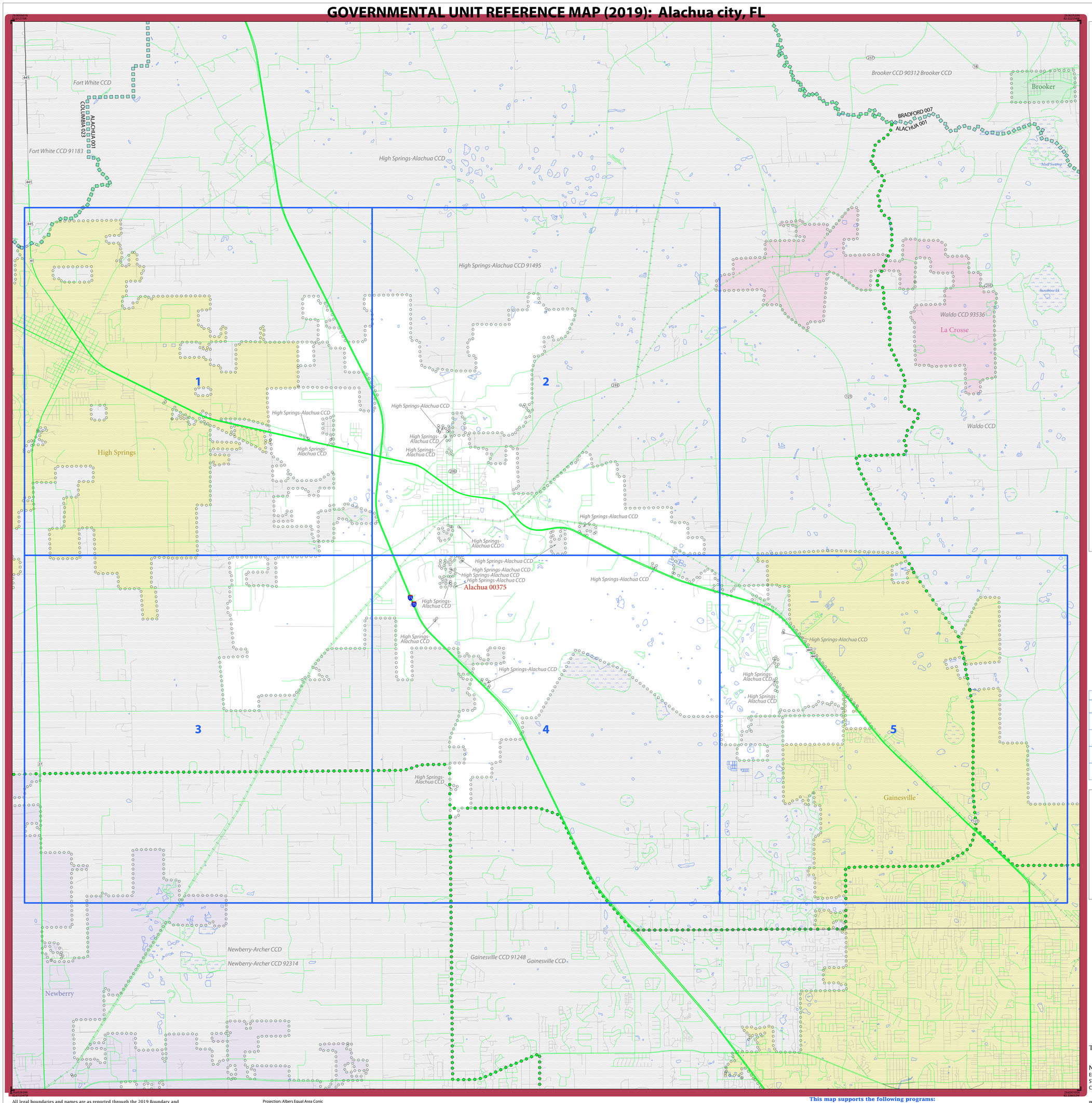

LEGEND

SYMBOL DESCRIPTION	SYMBOL	LABEL STYLE
Federal American Indian Reservation		L'ANSE RESERVATION (TA 1880)
Off-Reservation Trust Land		T1880
American Indian Tribal Subdivision		SHONTO (620)
Alaska Native Regional Corporation (ANRC)		*NANA ANRC 52120*
State (or statistically equivalent entity)		NEW YORK 36
County (or statistically equivalent entity)		ERIE 029
Minor Civil Division (MCD)[1]		Lee town 41460
Census County Division (CCD)[2]		*Jemez CCD 91650*
Consolidated City		MILFORD 47500
Incorporated Place - Subject Area		Rome 63418
Incorporated Place - Other Area[3]		Davis 18100
Census Designated Place (CDP)[2]		*Cochiti 16560*

DESCRIPTION	SYMBOL	DESCRIPTION	SYMBOL
Interstate	10	Water Body	Pleasant Lake
U.S. Highway	2	Swamp or Marsh	Okefenokee Swamp
State Highway	4	Glacier	Bering Glacier
Other Road	Marsh Ln	Airport, Airfield, or Helicopter Landing Pad	Oxnard Airport
Cul-de-sac		College or University	Coll/Univ
Circle		Military	Fort Belvoir
Geographic Offset or Corridor		Prison or Juvenile Detention Center	P/JDC
4WD Trail, Stairway, Alley, Walkway, or Ferry		Cemetery	Powell Cmtry
Railroad	Southern RR	Golf Course	Pinehurst Glfcrs
Pipeline or Power Line		National Park or Forest	Yosemite NP
Ridge or Fence		Other Park	St Francis Park
Property Line or Nonvisible Boundary		Outside Subject Area	
Perennial Stream	Tumbling Cr	Inset Area	A1
Intermittent Stream	Piney Cr		
Mountain Peak or Hill	Mt. Baker		

Where state, county, and/or MCD/CCD boundaries coincide, the map shows the boundary symbol for only the highest-ranking of these boundaries. Where American Indian reservation and American Indian tribal subdivision boundaries coincide, the map shows only the American Indian reservation boundaries.

Entity names are followed by either their FIPS code or census code; parentheses indicate a census code.

1 'MCD*' indicates a false MCD. These are for Census Bureau use only.

2 The CCD and CDP boundaries represent statistical entities only and are not updated through the BAS.

3 Incorporated place name color corresponds to the incorporated place fill color.

Due to space limitations, some road names, along with other feature and geography names on the map, may not be shown.

The Census Bureau stores primary and alternate road names, but only primary road names are used to label the roads on these maps.

BAS SIGNATURE BOX

The corrected boundaries shown on the map are accurate as of January 1, 2020.

Print Name

Position

Signature

Telephone | Date

For Census Use Only

NPC PROCESSING SHEET CHANGES

State Code: _____ County Code: _____

Changes: (circle) N B C F A J PL AL

Late BAS: Y N

Other Entity Affected	Type of Change (circle)
	B F A L J
	B F A L J
	B F A L J
	B F A L J

Total Sheets: 6 (Index 1; Parent 5; Inset 0)

NAME: Alachua city (00375)
ENTITY TYPE: Incorporated Place
ST: Florida (12)
CO: Alachua (001)

INDEX OR PARENT SHEET #: 000
INSET SHEET #: 000000

2019 INCORPORATED PLACE REF MAP (INDEX)

5170112000003750000000000

All legal boundaries and names are as reported through the 2019 Boundary and Annexation Survey (BAS). The boundaries shown on this map are for Census Bureau statistical data collection and tabulation purposes only; their depiction and designation for statistical purposes does not constitute a determination of jurisdictional authority or rights of ownership or entitlement.

Data Source: U.S. Census Bureau's MAF/TIGER database (BAS20), November 2019
Created by Geography Division: December 10, 2019

U.S. DEPARTMENT OF COMMERCE U.S. Census Bureau

Projection: Albers Equal Area Conic
Datum: NAD 83
Spheroid: GRS 80
1st Standard Parallel: 25 29 46
2nd Standard Parallel: 29 53 54
Central Meridian: -83 48 17
Latitude of Projection's Origin: 24 23 45
False Easting: 0
False Northing: 0

0 1 2 3 4 5 Kilometers
0 0.7 1.4 2.1 2.8 3.5 Miles
The plotted map scale is 1:38,382

N W E S

This map supports the following programs:
2020 Boundary and Annexation Survey (BAS)
2020 Initial Boundary Validation Program

Boundary and Annexation Survey (BAS) ID: 11200000375
BAS Submission Deadline: March 1, 2020

PDF versions of the maps are available at: www.census.gov/programs-surveys/bas/geographies.html
For more information, or to request additional maps, please email geo.bas@census.gov, call 1-800-972-5651, or visit www.census.gov/programs-surveys/bas.html.

United States Census 2020

GOVERNMENTAL UNIT REFERENCE MAP (2019): Alachua city, FL

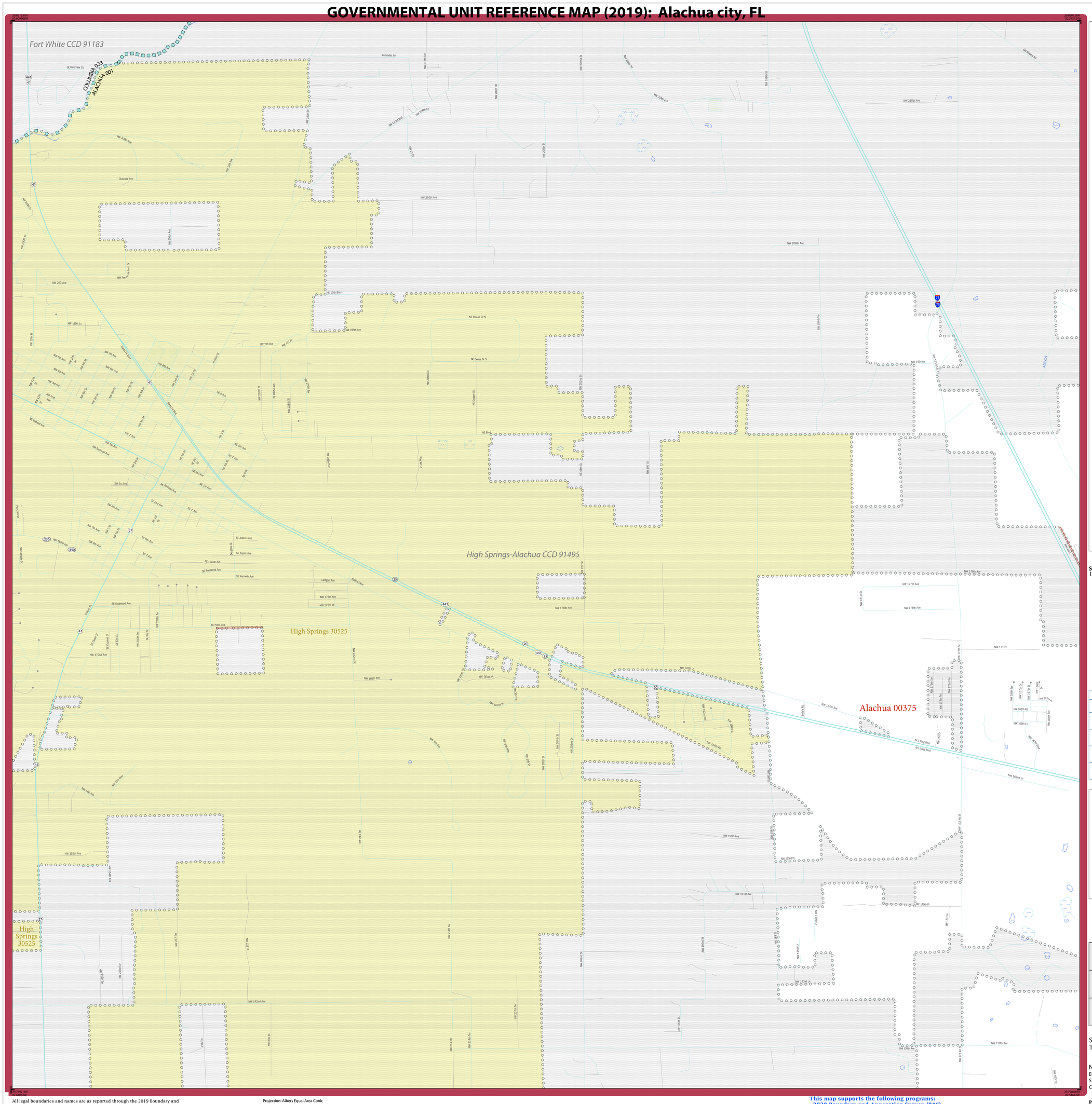

LEGEND

SYMBOL DESCRIPTION	SYMBOL	LABEL STYLE
Federal American Indian Reservation		L'ANSE RESERVATION (TA 1880)
Off-Reservation Trust Land		T1880
American Indian Tribal Subdivision		SHONTO (620)
Alaska Native Regional Corporation (ANRC)		NANA ANRC 52120
State (or statistically equivalent entity)		NEW YORK 36
County (or statistically equivalent entity)		ERIE 029
Minor Civil Division (MCD)[1]		Lee town 41460
Census County Division (CCD)[2]		Jemez CCD 91650
Consolidated City		MILFORD 47500
Incorporated Place - Subject Area		Rome 63418
Incorporated Place - Other Area[3]		Davis 18100
Census Designated Place (CDP)[2]		Cochiti 16560

DESCRIPTION	SYMBOL	DESCRIPTION	SYMBOL
Interstate	95	Water Body	Pleasant Lake
U.S. Highway	2	Swamp or Marsh	Okefenokee Swamp
State Highway	4	Glacier	Bering Glacier
Other Road	Marsh Ln	Airport, Airfield, or Helicopter Landing Pad	Oxnard Airport
Cul-de-sac		College or University	Coll/Univ
Circle		Military	Fort Belvoir
Geographic Offset or Corridor		Prison or Juvenile Detention Center	P/JDC
4WD Trail, Stairway, Alley, Walkway, or Ferry		Cemetery	Powell Cmtry
Railroad	Southern RR	Golf Course	Pinehurst GlfCrs
Pipeline or Power Line		National Park or Forest	Yosemite NP
Ridge or Fence		Other Park	St Francis Park
Property Line or Nonvisible Boundary		Outside Subject Area	
Perennial Stream	Tumbling Cr	Inset Area	A1
Intermittent Stream	Piney Cr		
Mountain Peak or Hill	Mt. Baker		

Where state, county, and/or MCD/CCD boundaries coincide, the map shows the boundary symbol for only the highest-ranking of these boundaries. Where American Indian reservation and American Indian tribal subdivision boundaries coincide, the map shows only the American Indian reservation boundaries.

Entity names are followed by either their FIPS code or census code; parentheses indicate a census code.

1 'MCD*' indicates a false MCD. These are for Census Bureau use only.

2 The CCD and CDP boundaries represent statistical entities only and are not updated through the BAS.

3 Incorporated place name color corresponds to the incorporated place fill color.

Due to space limitations, some road names, along with other feature and geography names on the map, may not be shown.

The Census Bureau stores primary and alternate road names, but only primary road names are used to label the roads on these maps.

SUBJECT AREA COUNTIES ON MAP SHEET
12001 Alachua

BAS SIGNATURE BOX	
The corrected boundaries shown on the map are accurate as of January 1, 2020.	
Print Name	
Position	
Signature	
Telephone	Date

For Census Use Only

NPC PROCESSING SHEET CHANGES

State Code: _____ County Code: _____

Changes: (circle) N B C F A J PL AL

Late BAS: Y N

Other Entity Affected	Type of Change (circle)
	B F A L J
	B F A L J
	B F A L J
	B F A L J

Key to Adjacent Sheets

	1	2
	3	4

Sheet Location within Entity

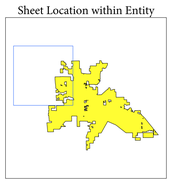

Sheet 1 of 5 PARENT sheets
Total Sheets: 6 (Index 1; Parent 5; Inset 0)

NAME: Alachua city (00375)
ENTITY TYPE: Incorporated Place
ST: Florida (12)
CO: Alachua (001)

INDEX OR PARENT SHEET #: 001
INSET SHEET #: 000000

2019 INCORPORATED PLACE REF MAP (PARENT)

5170112000003750010000 00

All legal boundaries and names are as reported through the 2019 Boundary and Annexation Survey (BAS). The boundaries shown on this map are for Census Bureau statistical data collection and tabulation purposes only; their depiction and designation for statistical purposes does not constitute a determination of jurisdictional authority or rights of ownership or entitlement.

Data Source: U.S. Census Bureau's MAF/TIGER database (BAS20), November 2019
Created by: Geography Division: December 10, 2019

U.S. DEPARTMENT OF COMMERCE U.S. Census Bureau

Projection: Albers Equal Area Conic
Datum: NAD 83
Spheroid: GRS 80
1st Standard Parallel: 25 29 46
2nd Standard Parallel: 29 53 54
Central Meridian: -83 48 17
Latitude of Projection's Origin: 24 23 45
False Easting: 0
False Northing: 0

0 0.3 0.6 0.9 1.2 1.5 Kilometers
0 0.2 0.4 0.6 0.8 1 Miles
The plotted map scale is 1:12,500

N W E S

This map supports the following programs:
2020 Boundary and Annexation Survey (BAS)
2020 Initial Boundary Validation Program

Boundary and Annexation Survey (BAS) ID: 11200000375
BAS Submission Deadline: March 1, 2020

PDF versions of the maps are available at: www.census.gov/programs-surveys/bas/geographies.html
For more information, or to request additional maps, please email geo.bas@census.gov, call 1-800-972-5651, or visit www.census.gov/programs-surveys/bas.html.

United States Census 2020

GOVERNMENTAL UNIT REFERENCE MAP (2019): Alachua city, FL

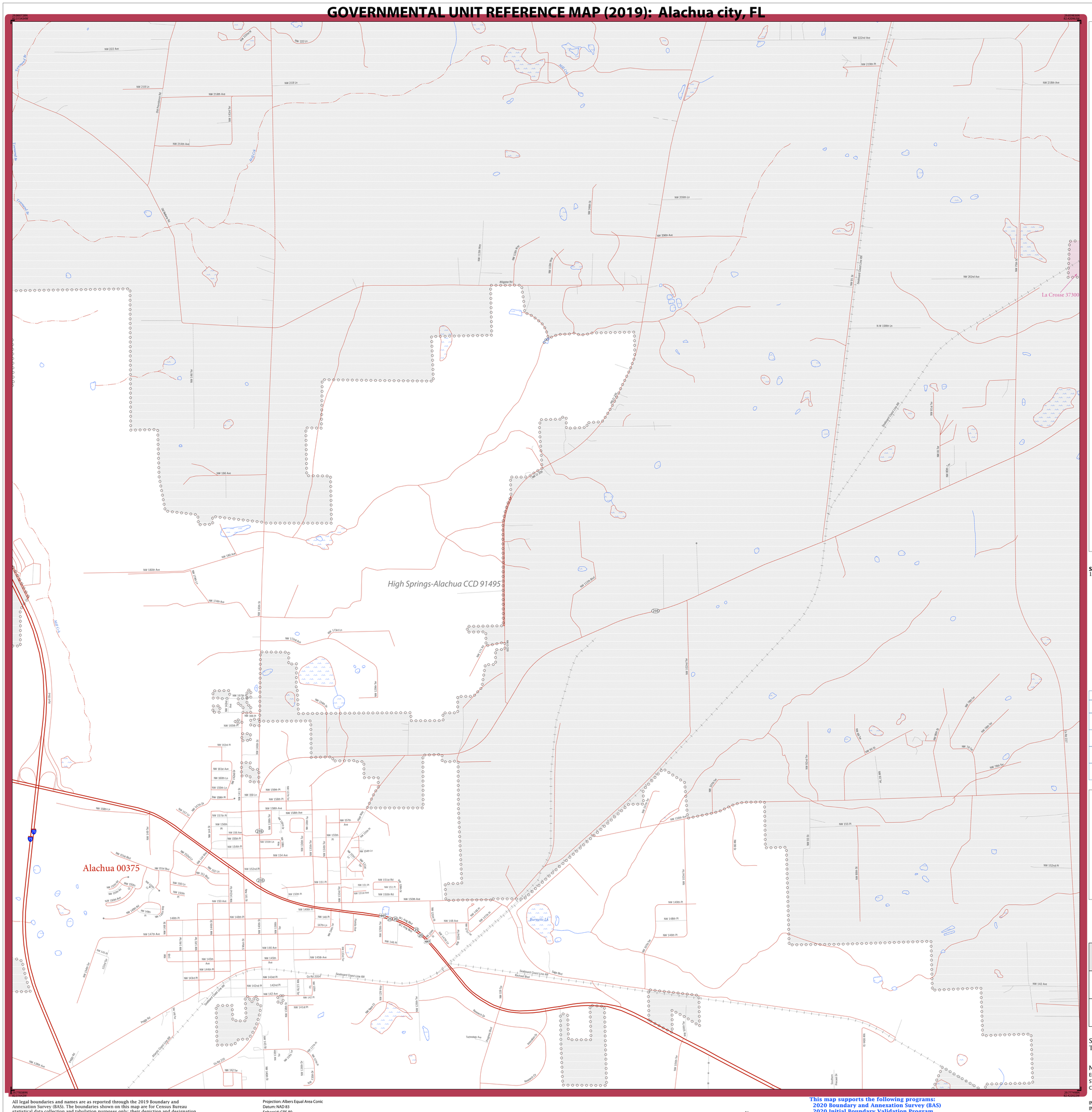
Alachua 00375
High Springs-Alachua CCD 91495
La Crosse 37300
Burnetts Lk
NW 222 Ave
NW 218 Ln
NW 218th Ave
NW 214th Ave
NW 209th Ln
NW 200th Ave
NW 202nd Ave
NW 186 Ave
NW 180th Ave
NW 174th Ave
NW 173rd Ln
NW 172nd Ave
NW 159th Pl
NW 158th Ave
NW 157th Pl
NW 156th Pl
NW 155th Ln
NW 154 Ave
NW 152nd Pl
NW 151 Pl
NW 150th Pl
NW 150th Ave
NW 149th Pl
NW 148th Pl
NW 147th Ave
NW 146 Ave
NW 145th Ave
NW 143rd Pl
NW 142nd Pl
NW 142 Ave
NW 141st Pl
NW 155 Pl
NW 152nd Pl
NW 142 Ave
Seaboard Coast Line RR
Co Rd 235A
Co Rd 235
Sugg Blvd
Research Dr
Technology Ave
Phoenix Blvd
Benton Dr
Public Rd
Alligator Creek Line RR
Co Rd 225
Southern Pecan Dr
Old Newnans Rd
Old Hawthorne Rd
Alligator Rd
Tumbling Cr
Piney Cr
Mill Cr
Hogtown Cr
Sweetwater Br
Lake Alachua
Lake Lacoochee
Lake Santa Fe
Lake Newnans
Lake Forest

GOVERNMENTAL UNIT REFERENCE MAP (2019): Alachua city, FL

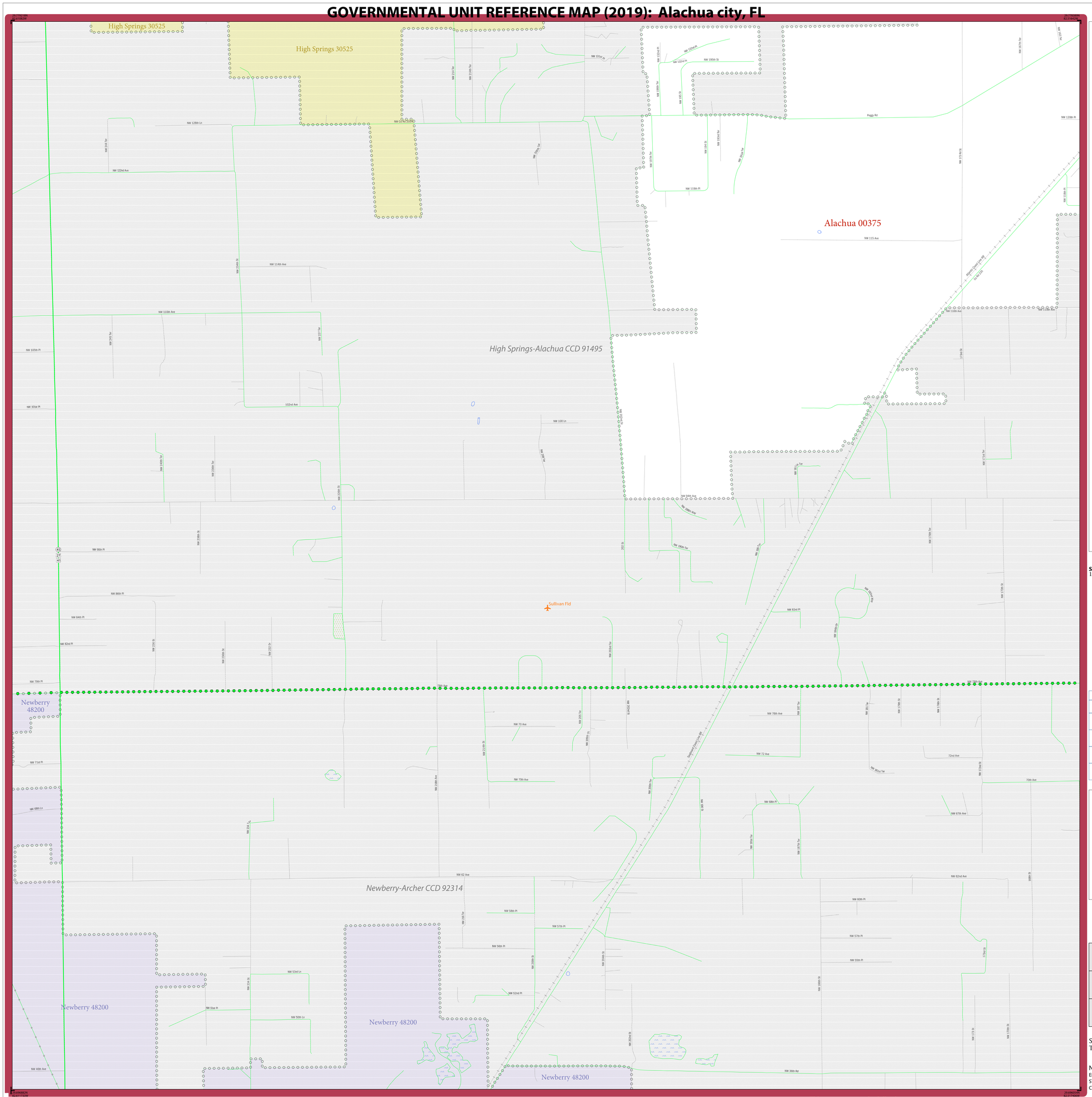
High Springs 30525
High Springs 30525
Alachua 00375
High Springs-Alachua CCD 91495
Newberry 48200
Newberry-Archer CCD 92314
Newberry 48200
Newberry 48200
Newberry 48200
Sullivan Fld
NW 120th Ln
NW 122nd Ave
NW 114th Ave
NW 110th Ave
NW 105th Pl
NW 101st Pl
102nd Ave
NW 100 Ln
NW 90th Pl
NW 86th Pl
NW 84th Pl
NW 82nd Pl
NW 79th Pl
NW 71st Pl
NW 68th Ln
NW 62 Ave
NW 62nd Ave
NW 60th Pl
NW 58th Pl
NW 57th Pl
NW 56th Pl
NW 55th Pl
NW 53rd Ln
NW 52nd Pl
NW 51st Pl
NW 50th Ln
NW 46th Ave
NW 83rd Pl
NW 76th Ave
NW 72 Ave
72nd Ave
NW 70th Ave
70th Ave
NW 68th Pl
NW 67th Ave
NW 115 Ave
Peggy Rd
NW 120th Pl
NW 195th St
NW 119th Pl
NW 118th Pl
NW 110th Ave
NW 109th Ave
NW 105th Ave
NW 64th Ave
NW 38th Ter
NW 36th Rd
Alachua County Line Rd
Alachua County Line Rd
CR 241
CR 235
NW 173rd St
NW 174th St
NW 177th St
NW 172nd St
NW 171st Ter
NW 170th Ter
NW 170th St
NW 169th St
NW 168th St
NW 167th Ter
NW 167th Dr
NW 166th Dr
NW 165th Ter
NW 164th Ter
NW 163rd Ter
NW 162nd Ter
NW 161st Ter
NW 160th Ter
NW 159th Ter
NW 158th Ter
NW 157th Ter
NW 156th Ter
NW 155th Ter
NW 154th Ter
NW 153rd Ter
NW 152nd Ter
NW 151st Ter
NW 150th Ter
NW 149th Ter
NW 148th Ter
NW 147th Ter
NW 146th Ter
NW 145th Ter
NW 144th Ter
NW 143rd Ter
NW 142nd Ter
NW 141st Ter
NW 140th Ter
NW 139th Ter
NW 138th Ter
NW 137th Ter
NW 136th Ter
NW 135th Ter
NW 134th Ter
NW 133rd Ter
NW 132nd Ter
NW 131st Ter
NW 130th Ter
NW 129th Ter
NW 128th Ter
NW 127th Ter
NW 126th Ter
NW 125th Ter
NW 124th Ter
NW 123rd Ter
NW 122nd Ter
NW 121st Ter
NW 120th Ter
NW 119th Ter
NW 118th Ter
NW 117th Ter
NW 116th Ter
NW 115th Ter
NW 114th Ter
NW 113th Ter
NW 112th Ter
NW 111th Ter
NW 110th Ter
NW 109th Ter
NW 108th Ter
NW 107th Ter
NW 106th Ter
NW 105th Ter
NW 104th Ter
NW 103rd Ter
NW 102nd Ter
NW 101st Ter
NW 100th Ter
NW 99th Ter
NW 98th Ter
NW 97th Ter
NW 96th Ter
NW 95th Ter
NW 94th Ter
NW 93rd Ter
NW 92nd Ter
NW 91st Ter
NW 90th Ter
NW 89th Ter
NW 88th Ter
NW 87th Ter
NW 86th Ter
NW 85th Ter
NW 84th Ter
NW 83rd Ter
NW 82nd Ter
NW 81st Ter
NW 80th Ter
NW 79th Ter
NW 78th Ter
NW 77th Ter
NW 76th Ter
NW 75th Ter
NW 74th Ter
NW 73rd Ter
NW 72nd Ter
NW 71st Ter
NW 70th Ter
NW 69th Ter
NW 68th Ter
NW 67th Ter
NW 66th Ter
NW 65th Ter
NW 64th Ter
NW 63rd Ter
NW 62nd Ter
NW 61st Ter
NW 60th Ter
NW 59th Ter
NW 58th Ter
NW 57th Ter
NW 56th Ter
NW 55th Ter
NW 54th Ter
NW 53rd Ter
NW 52nd Ter
NW 51st Ter
NW 50th Ter
NW 49th Ter
NW 48th Ter
NW 47th Ter
NW 46th Ter
NW 45th Ter
NW 44th Ter
NW 43rd Ter
NW 42nd Ter
NW 41st Ter
NW 40th Ter
NW 39th Ter
NW 38th Ter
NW 37th Ter
NW 36th Ter
NW 35th Ter
NW 34th Ter
NW 33rd Ter
NW 32nd Ter
NW 31st Ter
NW 30th Ter
NW 29th Ter
NW 28th Ter
NW 27th Ter
NW 26th Ter
NW 25th Ter
NW 24th Ter
NW 23rd Ter
NW 22nd Ter
NW 21st Ter
NW 20th Ter
NW 19th Ter
NW 18th Ter
NW 17th Ter
NW 16th Ter
NW 15th Ter
NW 14th Ter
NW 13th Ter
NW 12th Ter
NW 11th Ter
NW 10th Ter
NW 9th Ter
NW 8th Ter
NW 7th Ter
NW 6th Ter
NW 5th Ter
NW 4th Ter
NW 3rd Ter
NW 2nd Ter
NW 1st Ter
NW 1st Pl
NW 2nd Pl
NW 3rd Pl
NW 4th Pl
NW 5th Pl
NW 6th Pl
NW 7th Pl
NW 8th Pl
NW 9th Pl
NW 10th Pl
NW 11th Pl
NW 12th Pl
NW 13th Pl
NW 14th Pl
NW 15th Pl
NW 16th Pl
NW 17th Pl
NW 18th Pl
NW 19th Pl
NW 20th Pl
NW 21st Pl
NW 22nd Pl
NW 23rd Pl
NW 24th Pl
NW 25th Pl
NW 26th Pl
NW 27th Pl
NW 28th Pl
NW 29th Pl
NW 30th Pl
NW 31st Pl
NW 32nd Pl
NW 33rd Pl
NW 34th Pl
NW 35th Pl
NW 36th Pl
NW 37th Pl
NW 38th Pl
NW 39th Pl
NW 40th Pl
NW 41st Pl
NW 42nd Pl
NW 43rd Pl
NW 44th Pl
NW 45th Pl
NW 46th Pl
NW 47th Pl
NW 48th Pl
NW 49th Pl
NW 50th Pl
NW 51st Pl
NW 52nd Pl
NW 53rd Pl
NW 54th Pl
NW 55th Pl
NW 56th Pl
NW 57th Pl
NW 58th Pl
NW 59th Pl
NW 60th Pl
NW 61st Pl
NW 62nd Pl
NW 63rd Pl
NW 64th Pl
NW 65th Pl
NW 66th Pl
NW 67th Pl
NW 68th Pl
NW 69th Pl
NW 70th Pl
NW 71st Pl
NW 72nd Pl
NW 73rd Pl
NW 74th Pl
NW 75th Pl
NW 76th Pl
NW 77th Pl
NW 78th Pl
NW 79th Pl
NW 80th Pl
NW 81st Pl
NW 82nd Pl
NW 83rd Pl
NW 84th Pl
NW 85th Pl
NW 86th Pl
NW 87th Pl
NW 88th Pl
NW 89th Pl
NW 90th Pl
NW 91st Pl
NW 92nd Pl
NW 93rd Pl
NW 94th Pl
NW 95th Pl
NW 96th Pl
NW 97th Pl
NW 98th Pl
NW 99th Pl
NW 100th Pl
NW 101st Pl
NW 102nd Pl
NW 103rd Pl
NW 104th Pl
NW 105th Pl
NW 106th Pl
NW 107th Pl
NW 108th Pl
NW 109th Pl
NW 110th Pl
NW 111th Pl
NW 112th Pl
NW 113th Pl
NW 114th Pl
NW 115th Pl
NW 116th Pl
NW 117th Pl
NW 118th Pl
NW 119th Pl
NW 120th Pl
NW 121st Pl
NW 122nd Pl
NW 123rd Pl
NW 124th Pl
NW 125th Pl
NW 126th Pl
NW 127th Pl
NW 128th Pl
NW 129th Pl
NW 130th Pl
NW 131st Pl
NW 132nd Pl
NW 133rd Pl
NW 134th Pl
NW 135th Pl
NW 136th Pl
NW 137th Pl
NW 138th Pl
NW 139th Pl
NW 140th Pl
NW 141st Pl
NW 142nd Pl
NW 143rd Pl
NW 144th Pl
NW 145th Pl
NW 146th Pl
NW 147th Pl
NW 148th Pl
NW 149th Pl
NW 150th Pl
NW 151st Pl
NW 152nd Pl
NW 153rd Pl
NW 154th Pl
NW 155th Pl
NW 156th Pl
NW 157th Pl
NW 158th Pl
NW 159th Pl
NW 160th Pl
NW 161st Pl
NW 162nd Pl
NW 163rd Pl
NW 164th Pl
NW 165th Pl
NW 166th Pl
NW 167th Pl
NW 168th Pl
NW 169th Pl
NW 170th Pl
NW 171st Pl
NW 172nd Pl
NW 173rd Pl
NW 174th Pl
NW 175th Pl
NW 176th Pl
NW 177th Pl
NW 178th Pl
NW 179th Pl
NW 180th Pl
NW 181st Pl
NW 182nd Pl
NW 183rd Pl
NW 184th Pl
NW 185th Pl
NW 186th Pl
NW 187th Pl
NW 188th Pl
NW 189th Pl
NW 190th Pl
NW 191st Pl
NW 192nd Pl
NW 193rd Pl
NW 194th Pl
NW 195th Pl
NW 196th Pl
NW 197th Pl
NW 198th Pl
NW 199th Pl
NW 200th Pl
NW 201st Pl
NW 202nd Pl
NW 203rd Pl
NW 204th Pl
NW 205th Pl
NW 206th Pl
NW 207th Pl
NW 208th Pl
NW 209th Pl
NW 210th Pl
NW 211th Pl
NW 212th Pl
NW 213th Pl
NW 214th Pl
NW 215th Pl
NW 216th Pl
NW 217th Pl
NW 218th Pl
NW 219th Pl
NW 220th Pl
NW 221st Pl
NW 222nd Pl
NW 223rd Pl
NW 224th Pl
NW 225th Pl
NW 226th Pl
NW 227th Pl
NW 228th Pl
NW 229th Pl
NW 230th Pl
NW 231st Pl
NW 232nd Pl
NW 233rd Pl
NW 234th Pl
NW 235th Pl
NW 236th Pl
NW 237th Pl
NW 238th Pl
NW 239th Pl
NW 240th Pl
NW 241st Pl
NW 242nd Pl
NW 243rd Pl
NW 244th Pl
NW 245th Pl
NW 246th Pl
NW 247th Pl
NW 248th Pl
NW 249th Pl
NW 250th Pl
NW 251st Pl
NW 252nd Pl
NW 253rd Pl
NW 254th Pl
NW 255th Pl
NW 256th Pl
NW 257th Pl
NW 258th Pl
NW 259th Pl
NW 260th Pl
NW 261st Pl
NW 262nd Pl
NW 263rd Pl
NW 264th Pl
NW 265th Pl
NW 266th Pl
NW 267th Pl
NW 268th Pl
NW 269th Pl
NW 270th Pl
NW 271st Pl
NW 272nd Pl
NW 273rd Pl
NW 274th Pl
NW 275th Pl
NW 276th Pl
NW 277th Pl
NW 278th Pl
NW 279th Pl
NW 280th Pl
NW 281st Pl
NW 282nd Pl
NW 283rd Pl
NW 284th Pl
NW 285th Pl
NW 286th Pl
NW 287th Pl
NW 288th Pl
NW 289th Pl
NW 290th Pl
NW 291st Pl
NW 292nd Pl
NW 293rd Pl
NW 294th Pl
NW 295th Pl
NW 296th Pl
NW 297th Pl
NW 298th Pl
NW 299th Pl
NW 300th Pl
NW 301st Pl
NW 302nd Pl
NW 303rd Pl
NW 304th Pl
NW 305th Pl
NW 306th Pl
NW 307th Pl
NW 308th Pl
NW 309th Pl
NW 310th Pl
NW 311th Pl
NW 312th Pl
NW 313th Pl
NW 314th Pl
NW 315th Pl
NW 316th Pl
NW 317th Pl
NW 318th Pl
NW 319th Pl
NW 320th Pl
NW 321st Pl
NW 322nd Pl
NW 323rd Pl
NW 324th Pl
NW 325th Pl
NW 326th Pl
NW 327th Pl
NW 328th Pl
NW 329th Pl
NW 330th Pl
NW 331st Pl
NW 332nd Pl
NW 333rd Pl
NW 334th Pl
NW 335th Pl
NW 336th Pl
NW 337th Pl
NW 338th Pl
NW 339th Pl
NW 340th Pl
NW 341st Pl
NW 342nd Pl
NW 343rd Pl
NW 344th Pl
NW 345th Pl
NW 346th Pl
NW 347th Pl
NW 348th Pl
NW 349th Pl
NW 350th Pl
NW 351st Pl
NW 352nd Pl
NW 353rd Pl
NW 354th Pl
NW 355th Pl
NW 356th Pl
NW 357th Pl
NW 358th Pl
NW 359th Pl
NW 360th Pl
NW 361st Pl
NW 362nd Pl
NW 363rd Pl
NW 364th Pl
NW 365th Pl
NW 366th Pl
NW 367th Pl
NW 368th Pl
NW 369th Pl
NW 370th Pl
NW 371st Pl
NW 372nd Pl
NW 373rd Pl
NW 374th Pl
NW 375th Pl
NW 376th Pl
NW 377th Pl
NW 378th Pl
NW 379th Pl
NW 380th Pl
NW 381st Pl
NW 382nd Pl
NW 383rd Pl
NW 384th Pl
NW 385th Pl
NW 386th Pl
NW 387th Pl
NW 388th Pl
NW 389th Pl
NW 390th Pl
NW 391st Pl
NW 392nd Pl
NW 393rd Pl
NW 394th Pl
NW 395th Pl
NW 396th Pl
NW 397th Pl
NW 398th Pl
NW 399th Pl
NW 400th Pl
NW 401st Pl
NW 402nd Pl
NW 403rd Pl
NW 404th Pl
NW 405th Pl
NW 406th Pl
NW 407th Pl
NW 408th Pl
NW 409th Pl
NW 410th Pl
NW 411th Pl
NW 412th Pl
NW 413th Pl
NW 414th Pl
NW 415th Pl
NW 416th Pl
NW 417th Pl
NW 418th Pl
NW 419th Pl
NW 420th Pl
NW 421st Pl
NW 422nd Pl
NW 423rd Pl
NW 424th Pl
NW 425th Pl
NW 426th Pl
NW 427th Pl
NW 428th Pl
NW 429th Pl
NW 430th Pl
NW 431st Pl
NW 432nd Pl
NW 433rd Pl
NW 434th Pl
NW 435th Pl
NW 436th Pl
NW 437th Pl
NW 438th Pl
NW 439th Pl
NW 440th Pl
NW 441st Pl
NW 442nd Pl
NW 443rd Pl
NW 444th Pl
NW 445th Pl
NW 446th Pl
NW 447th Pl
NW 448th Pl
NW 449th Pl
NW 450th Pl
NW 451st Pl
NW 452nd Pl
NW 453rd Pl
NW 454th Pl
NW 455th Pl
NW 456th Pl
NW 457th Pl
NW 458th Pl
NW 459th Pl
NW 460th Pl
NW 461st Pl
NW 462nd Pl
NW 463rd Pl
NW 464th Pl
NW 465th Pl
NW 466th Pl
NW 467th Pl
NW 468th Pl
NW 469th Pl
NW 470th Pl
NW 471st Pl
NW 472nd Pl
NW 473rd Pl
NW 474th Pl
NW 475th Pl
NW 476th Pl
NW 477th Pl
NW 478th Pl
NW 479th Pl
NW 480th Pl
NW 481st Pl
NW 482nd Pl
NW 483rd Pl
NW 484th Pl
NW 485th Pl
NW 486th Pl
NW 487th Pl
NW 488th Pl
NW 489th Pl
NW 490th Pl
NW 491st Pl
NW 492nd Pl
NW 493rd Pl
NW 494th Pl
NW 495th Pl
NW 496th Pl
NW 497th Pl
NW 498th Pl
NW 499th Pl
NW 500th Pl
NW 501st Pl
NW 502nd Pl
NW 503rd Pl
NW 504th Pl
NW 505th Pl
NW 506th Pl
NW 507th Pl
NW 508th Pl
NW 509th Pl
NW 510th Pl
NW 511th Pl
NW 512th Pl
NW 513th Pl
NW 514th Pl
NW 515th Pl
NW 516th Pl
NW 517th Pl
NW 518th Pl
NW 519th Pl
NW 520th Pl
NW 521st Pl
NW 522nd Pl
NW 523rd Pl
NW 524th Pl
NW 525th Pl
NW 526th Pl
NW 527th Pl
NW 528th Pl
NW 529th Pl
NW 530th Pl
NW 531st Pl
NW 532nd Pl
NW 533rd Pl
NW 534th Pl
NW 535th Pl
NW 536th Pl
NW 537th Pl
NW 538th Pl
NW 539th Pl
NW 540th Pl
NW 541st Pl
NW 542nd Pl
NW 543rd Pl
NW 544th Pl
NW 545th Pl
NW 546th Pl
NW 547th Pl
NW 548th Pl
NW 549th Pl
NW 550th Pl
NW 551st Pl
NW 552nd Pl
NW 553rd Pl
NW 554th Pl
NW 555th Pl
NW 556th Pl
NW 557th Pl
NW 558th Pl
NW 559th Pl
NW 560th Pl
NW 561st Pl
NW 562nd Pl
NW 563rd Pl
NW 564th Pl
NW 565th Pl
NW 566th Pl
NW 567th Pl
NW 568th Pl
NW 569th Pl
NW 570th Pl
NW 571st Pl
NW 572nd Pl
NW 573rd Pl
NW 574th Pl
NW 575th Pl
NW 576th Pl
NW 577th Pl
NW 578th Pl
NW 579th Pl
NW 580th Pl
NW 581st Pl
NW 582nd Pl
NW 583rd Pl
NW 584th Pl
NW 585th Pl
NW 586th Pl
NW 587th Pl
NW 588th Pl
NW 589th Pl
NW 590th Pl
NW 591st Pl
NW 592nd Pl
NW 593rd Pl
NW 594th Pl
NW 595th Pl
NW 596th Pl
NW 597th Pl
NW 598th Pl
NW 599th Pl
NW 600th Pl
NW 601st Pl
NW 602nd Pl
NW 603rd Pl
NW 604th Pl
NW 605th Pl
NW 606th Pl
NW 607th Pl
NW 608th Pl
NW 609th Pl
NW 610th Pl
NW 611th Pl
NW 612th Pl
NW 613th Pl
NW 614th Pl
NW 615th Pl
NW 616th Pl
NW 617th Pl
NW 618th Pl
NW 619th Pl
NW 620th Pl
NW 621st Pl
NW 622nd Pl
NW 623rd Pl
NW 624th Pl
NW 625th Pl
NW 626th Pl
NW 627th Pl
NW 628th Pl
NW 629th Pl
NW 630th Pl
NW 631st Pl
NW 632nd Pl
NW 633rd Pl
NW 634th Pl
NW 635th Pl
NW 636th Pl
NW 637th Pl
NW 638th Pl
NW 639th Pl
NW 640th Pl
NW 641st Pl
NW 642nd Pl
NW 643rd Pl
NW 644th Pl
NW 645th Pl
NW 646th Pl
NW 647th Pl
NW 648th Pl
NW 649th Pl
NW 650th Pl
NW 651st Pl
NW 652nd Pl
NW 653rd Pl
NW 654th Pl
NW 655th Pl
NW 656th Pl
NW 657th Pl
NW 658th Pl
NW 659th Pl
NW 660th Pl
NW 661st Pl
NW 662nd Pl
NW 663rd Pl
NW 664th Pl
NW 665th Pl
NW 666th Pl
NW 667th Pl
NW 668th Pl
NW 669th Pl
NW 670th Pl
NW 671st Pl
NW 672nd Pl
NW 673rd Pl
NW 674th Pl
NW 675th Pl
NW 676th Pl
NW 677th Pl
NW 678th Pl
NW 679th Pl
NW 680th Pl
NW 681st Pl
NW 682nd Pl
NW 683rd Pl
NW 684th Pl
NW 685th Pl
NW 686th Pl
NW 687th Pl
NW 688th Pl
NW 689th Pl
NW 690th Pl
NW 691st Pl
NW 692nd Pl
NW 693rd Pl
NW 694th Pl
NW 695th Pl
NW 696th Pl
NW 697th Pl
NW 698th Pl
NW 699th Pl
NW 700th Pl
NW 701st Pl
NW 702nd Pl
NW 703rd Pl
NW 704th Pl
NW 705th Pl
NW 706th Pl
NW 707th Pl
NW 708th Pl
NW 709th Pl
NW 710th Pl
NW 711th Pl
NW 712th Pl
NW 713th Pl
NW 714th Pl
NW 715th Pl
NW 716th Pl
NW 717th Pl
NW 718th Pl
NW 719th Pl
NW 720th Pl
NW 721st Pl
NW 722nd Pl
NW 723rd Pl
NW 724th Pl
NW 725th Pl
NW 726th Pl
NW 727th Pl
NW 728th Pl
NW 729th Pl
NW 730th Pl
NW 731st Pl
NW 732nd Pl
NW 733rd Pl
NW 734th Pl
NW 735th Pl
NW 736th Pl
NW 737th Pl
NW 738th Pl
NW 739th Pl
NW 740th Pl
NW 741st Pl
NW 742nd Pl
NW 743rd Pl
NW 744th Pl
NW 745th Pl
NW 746th Pl
NW 747th Pl
NW 748th Pl
NW 749th Pl
NW 750th Pl
NW 751st Pl
NW 752nd Pl
NW 753rd Pl
NW 754th Pl
NW 755th Pl
NW 756th Pl
NW 757th Pl
NW 758th Pl
NW 759th Pl
NW 760th Pl
NW 761st Pl
NW 762nd Pl
NW 763rd Pl
NW 764th Pl
NW 765th Pl
NW 766th Pl
NW 767th Pl
NW 768th Pl
NW 769th Pl
NW 770th Pl
NW 771st Pl
NW 772nd Pl
NW 773rd Pl
NW 774th Pl
NW 775th Pl
NW 776th Pl
NW 777th Pl
NW 778th Pl
NW 779th Pl
NW 780th Pl
NW 781st Pl
NW 782nd Pl
NW 783rd Pl
NW 784th Pl
NW 785th Pl
NW 786th Pl
NW 787th Pl
NW 788th Pl
NW 789th Pl
NW 790th Pl
NW 791st Pl
NW 792nd Pl
NW 793rd Pl
NW 794th Pl
NW 795th Pl
NW 796th Pl
NW 797th Pl
NW 798th Pl
NW 799th Pl
NW 800th Pl
NW 801st Pl
NW 802nd Pl
NW 803rd Pl
NW 804th Pl
NW 805th Pl
NW 806th Pl
NW 807th Pl
NW 808th Pl
NW 809th Pl
NW 810th Pl
NW 811th Pl
NW 812th Pl
NW 813th Pl
NW 814th Pl
NW 815th Pl
NW 816th Pl
NW 817th Pl
NW 818th Pl
NW 819th Pl
NW 820th Pl
NW 821st Pl
NW 822nd Pl
NW 823rd Pl
NW 824th Pl
NW 825th Pl
NW 826th Pl
NW 827th Pl
NW 828th Pl
NW 829th Pl
NW 830th Pl
NW 831st Pl
NW 832nd Pl
NW 833rd Pl
NW 834th Pl
NW 835th Pl
NW 836th Pl
NW 837th Pl
NW 838th Pl
NW 839th Pl
NW 840th Pl
NW 841st Pl
NW 842nd Pl
NW 843rd Pl
NW 844th Pl
NW 845th Pl
NW 846th Pl
NW 847th Pl
NW 848th Pl
NW 849th Pl
NW 850th Pl
NW 851st Pl
NW 852nd Pl
NW 853rd Pl
NW 854th Pl
NW 855th Pl
NW 856th Pl
NW 857th Pl
NW 858th Pl
NW 859th Pl
NW 860th Pl
NW 861st Pl
NW 862nd Pl
NW 863rd Pl
NW 864th Pl
NW 865th Pl
NW 866th Pl
NW 867th Pl
NW 868th Pl
NW 869th Pl
NW 870th Pl
NW 871st Pl
NW 872nd Pl
NW 873rd Pl
NW 874th Pl
NW 875th Pl
NW 876th Pl
NW 877th Pl
NW 878th Pl
NW 879th Pl
NW 880th Pl
NW 881st Pl
NW 882nd Pl
NW 883rd Pl
NW 884th Pl
NW 885th Pl
NW 886th Pl
NW 887th Pl
NW 888th Pl
NW 889th Pl
NW 890th Pl
NW 891st Pl
NW 892nd Pl
NW 893rd Pl
NW 894th Pl
NW 895th Pl
NW 896th Pl
NW 897th Pl
NW 898th Pl
NW 899th Pl
NW 900th Pl
NW 901st Pl
NW 902nd Pl
NW 903rd Pl
NW 904th Pl
NW 905th Pl
NW 906th Pl
NW 907th Pl
NW 908th Pl
NW 909th Pl
NW 910th Pl
NW 911th Pl
NW 912th Pl
NW 913th Pl
NW 914th Pl
NW 915th Pl
NW 916th Pl
NW 917th Pl
NW 918th Pl
NW 919th Pl
NW 920th Pl
NW 921st Pl
NW 922nd Pl
NW 923rd Pl
NW 924th Pl
NW 925th Pl
NW 926th Pl
NW 927th Pl
NW 928th Pl
NW 929th Pl
NW 930th Pl
NW 931st Pl
NW 932nd Pl
NW 933rd Pl
NW 934th Pl
NW 935th Pl
NW 936th Pl
NW 937th Pl
NW 938th Pl
NW 939th Pl
NW 940th Pl
NW 941st Pl
NW 942nd Pl
NW 943rd Pl
NW 944th Pl
NW 945th Pl
NW 946th Pl
NW 947th Pl
NW 948th Pl
NW 949th Pl
NW 950th Pl
NW 951st Pl
NW 952nd Pl
NW 953rd Pl
NW 954th Pl
NW 955th Pl
NW 956th Pl
NW 957th Pl
NW 958th Pl
NW 959th Pl
NW 960th Pl
NW 961st Pl
NW 962nd Pl
NW 963rd Pl
NW 964th Pl
NW 965th Pl
NW 966th Pl
NW 967th Pl
NW 968th Pl
NW 969th Pl
NW 970th Pl
NW 971st Pl
NW 972nd Pl
NW 973rd Pl
NW 974th Pl
NW 975th Pl
NW 976th Pl
NW 977th Pl
NW 978th Pl
NW 979th Pl
NW 980th Pl
NW 981st Pl
NW 982nd Pl
NW 983rd Pl
NW 984th Pl
NW 985th Pl
NW 986th Pl
NW 987th Pl
NW 988th Pl
NW 989th Pl
NW 990th Pl
NW 991st Pl
NW 992nd Pl
NW 993rd Pl
NW 994th Pl
NW 995th Pl
NW 996th Pl
NW 997th Pl
NW 998th Pl
NW 999th Pl
NW 1000th Pl
NW 1001st Pl
NW 1002nd Pl
NW 1003rd Pl
NW 1004th Pl
NW 1005th Pl
NW 1006th Pl
NW 1007th Pl
NW 1008th Pl
NW 1009th Pl
NW 1010th Pl
NW 1011th Pl
NW 1012th Pl
NW 1013th Pl
NW 1014th Pl
NW 1015th Pl
NW 1016th Pl
NW 1017th Pl
NW 1018th Pl
NW 1019th Pl
NW 1020th Pl
NW 1021st Pl
NW 1022nd Pl
NW 1023rd Pl
NW 1024th Pl
NW 1025th Pl
NW 1026th Pl
NW 1027th Pl
NW 1028th Pl
NW 1029th Pl
NW 1030th Pl
NW 1031st Pl
NW 1032nd Pl
NW 1033rd Pl
NW 1034th Pl
NW 1035th Pl
NW 1036th Pl
NW 1037th Pl
NW 1038th Pl
NW 1039th Pl
NW 1040th Pl
NW 1041st Pl
NW 1042nd Pl
NW 1043rd Pl
NW 1044th Pl
NW 1045th Pl
NW 1046th Pl
NW 1047th Pl
NW 1048th Pl
NW 1049th Pl
NW 1050th Pl
NW 1051st Pl
NW 1052nd Pl
NW 1053rd Pl
NW 1054th Pl
NW 1055th Pl
NW 1056th Pl
NW 1057th Pl
NW 1058th Pl
NW 1059th Pl
NW 1060th Pl
NW 1061st Pl
NW 1062nd Pl
NW 1063rd Pl
NW 1064th Pl
NW 1065th Pl
NW 1066th Pl
NW 1067th Pl
NW 1068th Pl
NW 1069th Pl
NW 1070th Pl
NW 1071st Pl
NW 1072nd Pl
NW 1073rd Pl
NW 1074th Pl
NW 1075th Pl
NW 1076th Pl
NW 1077th Pl
NW 1078th Pl
NW 1079th Pl
NW 1080th Pl
NW 1081st Pl
NW 1082nd Pl
NW 1083rd Pl
NW 1084th Pl
NW 1085th Pl
NW 1086th Pl
NW 1087th Pl
NW 1088th Pl
NW 1089th Pl
NW 1090th Pl
NW 1091st Pl
NW 1092nd Pl
NW 1093rd Pl
NW 1094th Pl
NW 1095th Pl
NW 1096th Pl
NW 1097th Pl
NW 1098th Pl
NW 1099th Pl
NW 1100th Pl
NW 1101st Pl
NW 1102nd Pl
NW 1103rd Pl
NW 1104th Pl
NW 1105th Pl
NW 1106th Pl
NW 1107th Pl
NW 1108th Pl
NW 1109th Pl
NW 1110th Pl
NW 1111th Pl
NW 1112th Pl
NW 1113th Pl
NW 1114th Pl
NW 1115th Pl
NW 1116th Pl
NW 1117th Pl
NW 1118th Pl
NW 1119th Pl
NW 1120th Pl
NW 1121st Pl
NW 1122nd Pl
NW 1123rd Pl
NW 1124th Pl
NW 1125th Pl
NW 1126th Pl
NW 1127th Pl
NW 1128th Pl
NW 1129th Pl
NW 1130th Pl
NW 1131st Pl
NW 1132nd Pl
NW 1133rd Pl
NW 1134th Pl
NW 1135th Pl
NW 1136th Pl
NW 1137th Pl
NW 1138th Pl
NW 1139th Pl
NW 1140th Pl
NW 1141st Pl
NW 1142nd Pl
NW 1143rd Pl
NW 1144th Pl
NW 1145th Pl
NW 1146th Pl
NW 1147th Pl
NW 1148th Pl
NW 1149th Pl
NW 1150th Pl
NW 1151st Pl
NW 1152nd Pl
NW 1153rd Pl
NW 1154th Pl
NW 1155th Pl
NW 1156th Pl
NW 1157th Pl
NW 1158th Pl
NW 1159th Pl
NW 1160th Pl
NW 1161st Pl
NW 1162nd Pl
NW 1163rd Pl
NW 1164th Pl
NW 1165th Pl
NW 1166th Pl
NW 1167th Pl
NW 1168th Pl
NW 1169th Pl
NW 1170th Pl
NW 1171st Pl
NW 1172nd Pl
NW 1173rd Pl
NW 1174th Pl
NW 1175th Pl
NW 1176th Pl
NW 1177th Pl
NW 1178th Pl
NW 1179th Pl
NW 1180th Pl
NW 1181st Pl
NW 1182nd Pl
NW 1183rd Pl
NW 1184th Pl
NW 1185th Pl
NW 1186th Pl
NW 1187th Pl
NW 1188th Pl
NW 1189th Pl
NW 1190th Pl
NW 1191st Pl
NW 1192nd Pl
NW 1193rd Pl
NW 1194th Pl
NW 1195th Pl
NW 1196th Pl
NW 1197th Pl
NW 1198th Pl
NW 1199th Pl
NW 1200th Pl
NW 1201st Pl
NW 1202nd Pl
NW 1203rd Pl
NW 1204th Pl
NW 1205th Pl
NW 1206th Pl
NW 1207th Pl
NW 1208th Pl
NW 1209th Pl
NW 1210th Pl
NW 1211th Pl
NW 1212th Pl
NW 1213th Pl
NW 1214th Pl
NW 1215th Pl
NW 1216th Pl
NW 1217th Pl
NW 1218th Pl
NW 1219th Pl
NW 1220th Pl
NW 1221st Pl
NW 1222nd Pl
NW 1223rd Pl
NW 1224th Pl
NW 1225th Pl
NW 1226th Pl
NW 1227th Pl
NW 1228th Pl
NW 1229th Pl
NW 1230th Pl
NW 1231st Pl
NW 1232nd Pl
NW 1233rd Pl
NW 1234th Pl
NW 1235th Pl
NW 1236th Pl
NW 1237th Pl
NW 1238th Pl
NW 1239th Pl
NW 1240th Pl
NW 1241st Pl
NW 1242nd Pl
NW 1243rd Pl
NW 1244th Pl
NW 1245th Pl
NW 1246th Pl
NW 1247th Pl
NW 1248th Pl
NW 1249th Pl
NW 1250th Pl
NW 1251st Pl
NW 1252nd Pl
NW 1253rd Pl
NW 1254th Pl
NW 1255th Pl
NW 1256th Pl
NW 1257th Pl
NW 1258th Pl
NW 1259th Pl
NW 1260th Pl
NW 1261st Pl
NW 1262nd Pl
NW 1263rd Pl
NW 1264th Pl
NW 1265th Pl
NW 1266th Pl
NW 1267th Pl
NW 1268th Pl
NW 1269th Pl
NW 1270th Pl
NW 1271st Pl
NW 1272nd Pl
NW 1273rd Pl
NW 1274th Pl
NW 1275th Pl
NW 1276th Pl
NW 1277th Pl
NW 1278th Pl
NW 1279th Pl
NW 1280th Pl
NW 1281st Pl
NW 1282nd Pl
NW 1283rd Pl
NW 1284th Pl
NW 1285th Pl
NW 1286th Pl
NW 1287th Pl
NW 1288th Pl
NW 1289th Pl
NW 1290th Pl
NW 1291st Pl
NW 1292nd Pl
NW 1293rd Pl
NW 1294th Pl
NW 1295th Pl
NW 1296th Pl
NW 1297th Pl
NW 1298th Pl
NW 1299th Pl
NW 1300th Pl
NW 1301st Pl
NW 1302nd Pl
NW 1303rd Pl
NW 1304th Pl
NW 1305th Pl
NW 1306th Pl
NW 1307th Pl
NW 1308th Pl
NW 1309th Pl
NW 1310th Pl
NW 1311th Pl
NW 1312th Pl
NW 1313th Pl
NW 1314th Pl
NW 1315th Pl
NW 1316th Pl
NW 1317th Pl
NW 1318th Pl
NW 1319th Pl
NW 1320th Pl
NW 1321st Pl
NW 1322nd Pl
NW 1323rd Pl
NW 1324th Pl
NW 1325th Pl
NW 1326th Pl
NW 1327th Pl
NW 1328th Pl
NW 1329th Pl
NW 1330th Pl
NW 1331st Pl
NW 1332nd Pl
NW 1333rd Pl
NW 1334th Pl
NW 1335th Pl
NW 1336th Pl
NW 1337th Pl
NW 1338th Pl
NW 1339th Pl
NW 1340th Pl
NW 1341st Pl
NW 1342nd Pl
NW 1343rd Pl
NW 1344th Pl
NW 1345th Pl
NW 1346th Pl
NW 1347th Pl
NW 1348th Pl
NW 1349th Pl
NW 1350th Pl
NW 1351st Pl
NW 1352nd Pl
NW 1353rd Pl
NW 1354th Pl
NW 1355th Pl
NW 1356th Pl
NW 1357th Pl
NW 1358th Pl
NW 1359th Pl
NW 1360th Pl
NW 1361st Pl
NW 1362nd Pl
NW 1363rd Pl
NW 1364th Pl
NW 1365th Pl
NW 1366th Pl
NW 1367th Pl
NW 1368th Pl
NW 1369th Pl
NW 1370th Pl
NW 1371st Pl
NW 1372nd Pl
NW 1373rd Pl
NW 1374th Pl
NW 1375th Pl
NW 1376th Pl
NW 1377th Pl
NW 1378th Pl
NW 1379th Pl
NW 1380th Pl
NW 1381st Pl
NW 1382nd Pl
NW 1383rd Pl
NW 1384th Pl
NW 1385th Pl
NW 1386th Pl
NW 1387th Pl
NW 1388th Pl
NW 1389th Pl
NW 1390th Pl
NW 1391st Pl
NW 1392nd Pl
NW 1393rd Pl
NW 1394th Pl
NW 1395th Pl
NW 1396th Pl
NW 1397th Pl
NW 1398th Pl
NW 1399th Pl
NW 1400th Pl
NW 1401st Pl
NW 1402nd Pl
NW 1403rd Pl
NW 1404th Pl
NW 1405th Pl
NW 1406th Pl
NW 1407th Pl
NW 1408th Pl
NW 1409th Pl
NW 1410th Pl
NW 1411th Pl
NW 1412th Pl
NW 1413th Pl
NW 1414th Pl
NW 1415th Pl
NW 1416th Pl
NW 1417th Pl
NW 1418th Pl
NW 1419th Pl
NW 1420th Pl
NW 1421st Pl
NW 1422nd Pl
NW 1423rd Pl
NW 1424th Pl
NW 1425th Pl
NW 1426th Pl
NW 1427th Pl
NW 1428th Pl
NW 1429th Pl
NW 1430th Pl
NW 1431st Pl
NW 1432nd Pl
NW 1433rd Pl
NW 1434th Pl
NW 1435th Pl
NW 1436th Pl
NW 1437th Pl
NW 1438th Pl
NW 1439th Pl
NW 1440th Pl
NW 1441st Pl
NW 1442nd Pl
NW 1443rd Pl
NW 1444th Pl
NW 1445th Pl
NW 1446th Pl
NW 1447th Pl

GOVERNMENTAL UNIT REFERENCE MAP (2019): Alachua city, FL

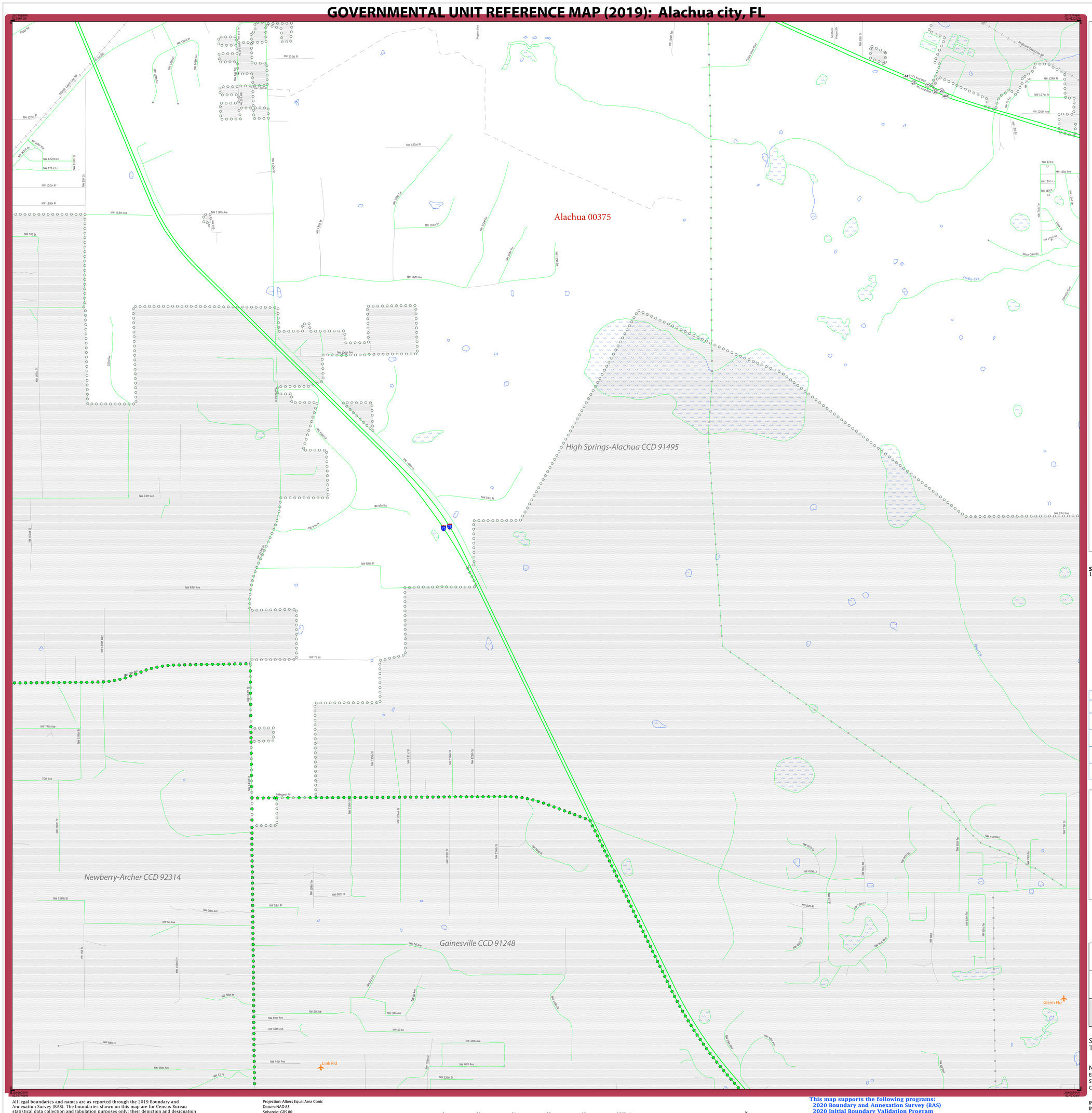

LEGEND

SYMBOL DESCRIPTION	SYMBOL	LABEL STYLE
Federal American Indian Reservation		L'ANSE RESERVATION (TA 1880)
Off-Reservation Trust Land		T1880
American Indian Tribal Subdivision		SHONTO (620)
Alaska Native Regional Corporation (ANRC)		NANA ANRC 52120
State (or statistically equivalent entity)		NEW YORK 36
County (or statistically equivalent entity)		ERIE 029
Minor Civil Division (MCD)[1]		Lee town 41460
Census County Division (CCD)[2]		Jemez CCD 91650
Consolidated City		MILFORD 47500
Incorporated Place - Subject Area		Rome 63418
Incorporated Place - Other Area[3]		Davis 18100
Census Designated Place (CDP)[2]		Cochiti 16560

DESCRIPTION	SYMBOL	DESCRIPTION	SYMBOL
Interstate	10	Water Body	Pleasant Lake
U.S. Highway	2	Swamp or Marsh	Okefenokee Swamp
State Highway	4	Glacier	Bering Glacier
Other Road	Marsh Ln	Airport, Airfield, or Helicopter Landing Pad	Oxnard Airport
Cul-de-sac		College or University	Coll/Univ
Circle		Military	Fort Belvoir
Geographic Offset or Corridor		Prison or Juvenile Detention Center	P/JDC
4WD Trail, Stairway, Alley, Walkway, or Ferry		Cemetery	Powell Cmtry
Railroad	Southern RR	Golf Course	Pinehurst Glfcrs
Pipeline or Power Line		National Park or Forest	Yosemite NP
Ridge or Fence		Other Park	St Francis Park
Property Line or Nonvisible Boundary		Outside Subject Area	
Perennial Stream	Tumbling Cr	Inset Area	A1
Intermittent Stream	Piney Cr		
Mountain Peak or Hill	Mt. Baker		

Where state, county, and/or MCD/CCD boundaries coincide, the map shows the boundary symbol for only the highest-ranking of these boundaries. Where American Indian reservation and American Indian tribal subdivision boundaries coincide, the map shows only the American Indian reservation boundaries.

Entity names are followed by either their FIPS code or census code; parentheses indicate a census code.

1 'MCD*' indicates a false MCD. These are for Census Bureau use only.

2 The CCD and CDP boundaries represent statistical entities only and are not updated through the BAS.

3 Incorporated place name color corresponds to the incorporated place fill color.

Due to space limitations, some road names, along with other feature and geography names on the map, may not be shown.

The Census Bureau stores primary and alternate road names, but only primary road names are used to label the roads on these maps.

SUBJECT AREA COUNTIES ON MAP SHEET
12001 Alachua

BAS SIGNATURE BOX	
The corrected boundaries shown on the map are accurate as of January 1, 2020.	
Print Name	
Position	
Signature	
Telephone	Date

For Census Use Only

NPC PROCESSING SHEET CHANGES

State Code: _____ County Code: _____

Changes: (circle) N B C F A J PL AL

Late BAS: Y N

Other Entity Affected	Type of Change (circle)
	B F A L J
	B F A L J
	B F A L J
	B F A L J

Key to Adjacent Sheets

1	2	
3	4	5

Sheet Location within Entity

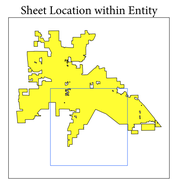

Sheet 4 of 5 PARENT sheets
Total Sheets: 6 (Index 1; Parent 5; Inset 0)

NAME: Alachua city (00375)
ENTITY TYPE: Incorporated Place
ST: Florida (12)
CO: Alachua (001)

INDEX OR PARENT SHEET #: 004
INSET SHEET #: 000000

2019 INCORPORATED PLACE REF MAP (PARENT)

5170112000003750040000 00

All legal boundaries and names are as reported through the 2019 Boundary and Annexation Survey (BAS). The boundaries shown on this map are for Census Bureau statistical data collection and tabulation purposes only; their depiction and designation for statistical purposes does not constitute a determination of jurisdictional authority or rights of ownership or entitlement.

Data Source: U.S. Census Bureau's MAF/TIGER database (BAS20), November 2019
Created by Geography Division: December 10, 2019

U.S. DEPARTMENT OF COMMERCE U.S. Census Bureau

Projection: Albers Equal Area Conic
Datum: NAD 83
Spheroid: GRS 80
1st Standard Parallel: 25 29 46
2nd Standard Parallel: 29 53 54
Central Meridian: -83 48 17
Latitude of Projection's Origin: 24 23 45
False Easting: 0
False Northing: 0

0 0.3 0.6 0.9 1.2 1.5 Kilometers
0 0.2 0.4 0.6 0.8 1 Miles
The plotted map scale is 1:12,500

N W E S

This map supports the following programs:
2020 Boundary and Annexation Survey (BAS)
2020 Initial Boundary Validation Program

Boundary and Annexation Survey (BAS) ID: 11200000375
BAS Submission Deadline: March 1, 2020

PDF versions of the maps are available at: www.census.gov/programs-surveys/bas/geographies.html
For more information, or to request additional maps, please email geo.bas@census.gov, call 1-800-972-5651, or visit www.census.gov/programs-surveys/bas.html.

United States Census 2020

GOVERNMENTAL UNIT REFERENCE MAP (2019): Alachua city, FL

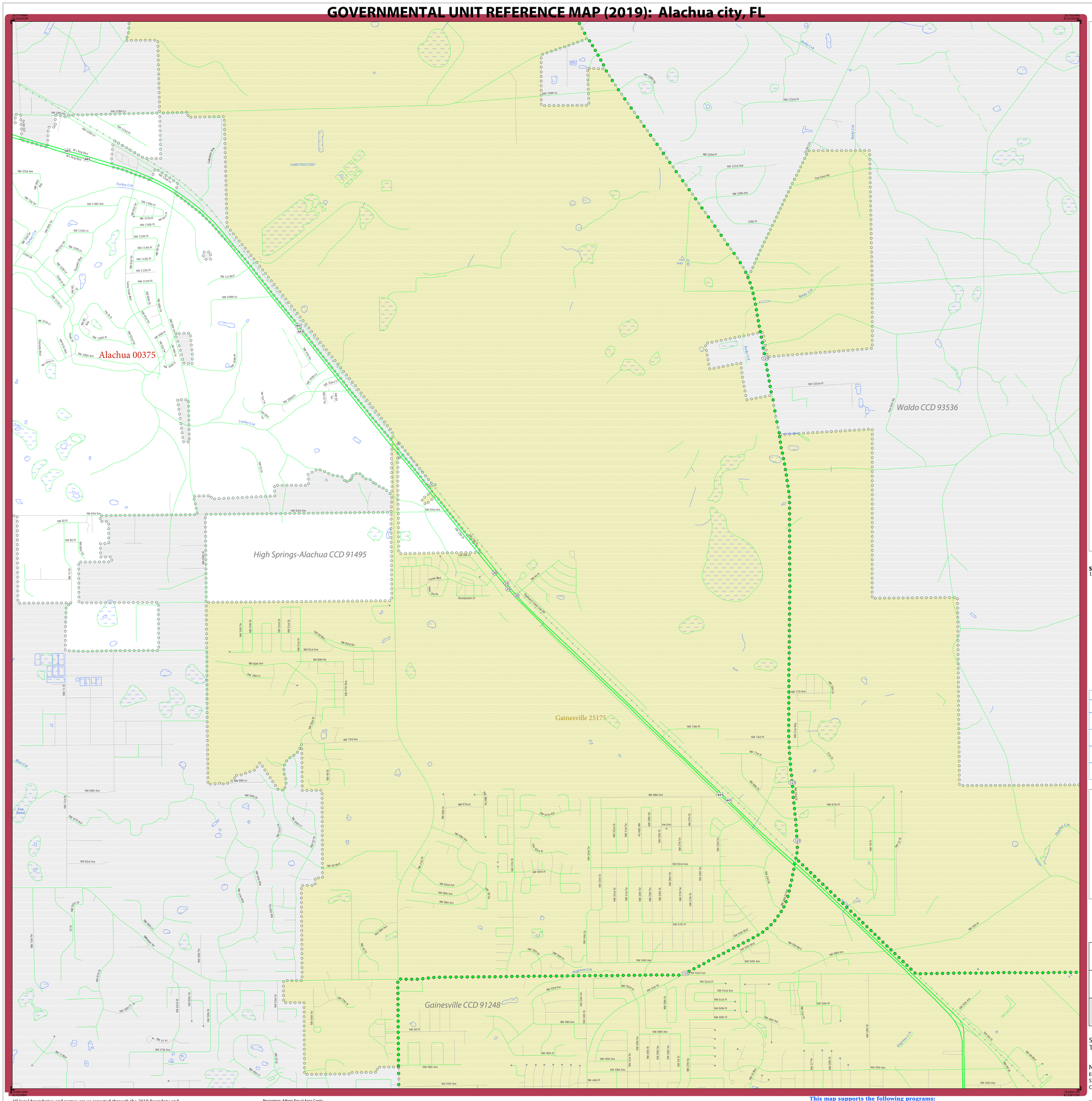
Alachua 00375
High Springs-Alachua CCD 91495
Gainesville 25175
Gainesville CCD 91248
Waldo CCD 93536
Turkey Crk
Hatchet Crk
Hogtown Crk
Rocky Crk
Blue Crk
Fox Pond
NW 143rd St
NW 143rd Blvd
NW 143rd Ave
NW 143rd Pl
NW 143rd Way
NW 143rd Ter
NW 143rd Dr
NW 143rd Rd
NW 143rd Cir
NW 143rd Cv
NW 143rd Ct
NW 143rd Ln
NW 143rd Pt
NW 143rd Sq
NW 143rd Tr
NW 143rd Wy
NW 143rd Xing
NW 143rd Xrd
NW 143rd Xpy
NW 143rd Xwy
NW 143rd Xtr
NW 143rd Xcr
NW 143rd Xct
NW 143rd Xln
NW 143rd Xpt
NW 143rd Xsq
NW 143rd Xtr
NW 143rd Xw