GOVERNMENTAL UNIT REFERENCE MAP (2020): Lac du Flambeau Reservation

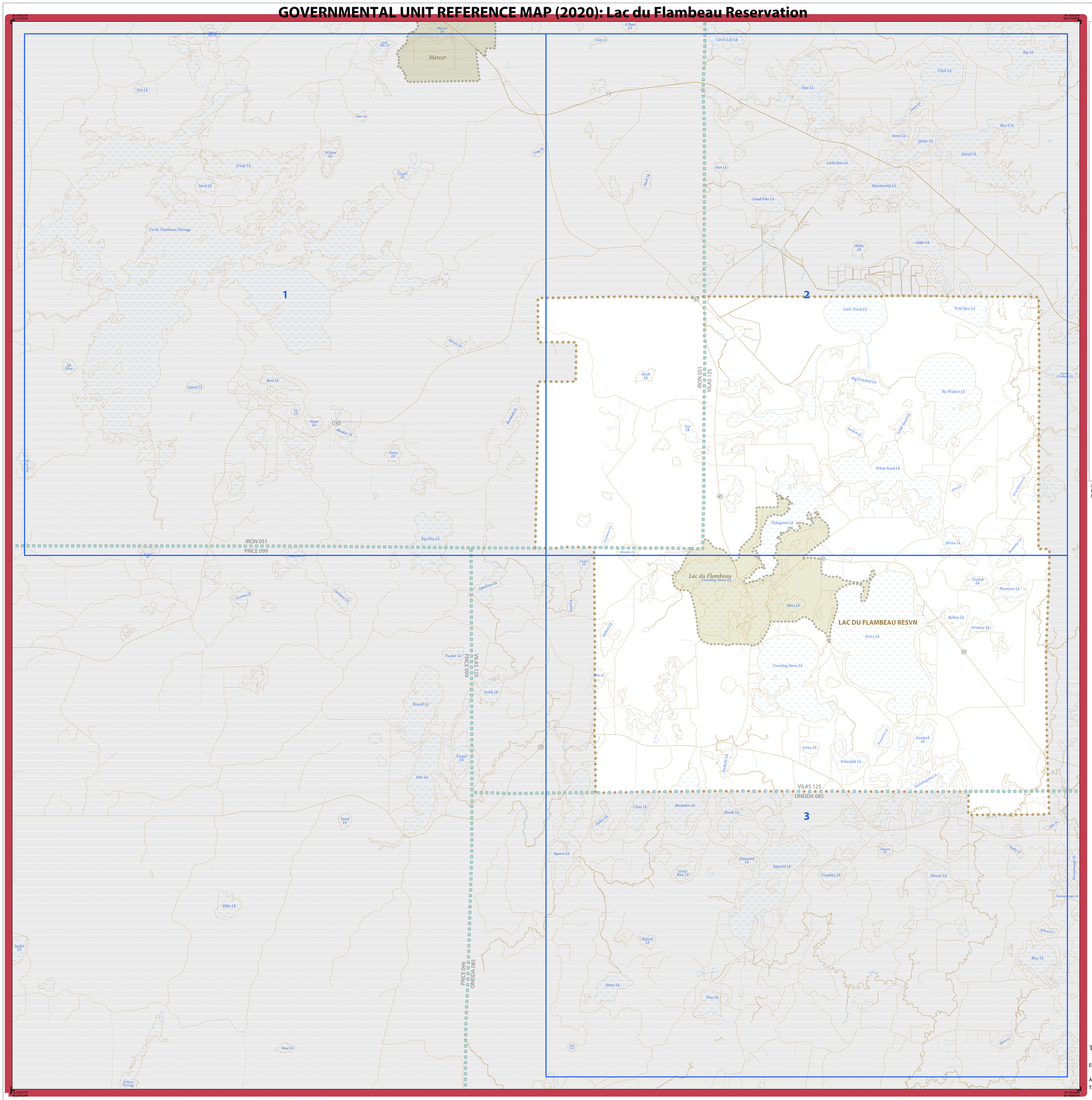
1
2
3
Mercer
IRON 051
PRICE 099
VILAS 125
IRON 051
VILAS 125
PRICE 099
ONEIDA 085
VILAS 125
ONEIDA 085
LAC DU FLAMBEAU RESVN
Lac du Flambeau
Crawling Stone Lk
Little Trout Lk
Wild Rice Lk
Big Crooked Lk
Ike Walton Lk
White Sand Lk
Pokegama Lk
Sterns Lk
Moss Lk
Fence Lk
Crawling Stone Lk
Bolton Lk
Wishow Lk
Plummer Lk
Toulish Lk
Gunlock Lk
Jerns Lk
Whitefish Lk
Buckskin Lk
Booth Lk
Clear Lk
Diamond Lk
Squirrel Lk
Franklin Lk
Mercer Lk
Great Bass Lk
Bayport Lk
Stone Lk
Pine Lk
Blue Lk
Mud Lk
Wilson Flowage
Turtle-Flambeau Flowage
Riley Lk
Round Lk
Pike Lk
Turner Lk
Tucker Lk
Antik Lk
Newman Lk
Cochrane Lk
Apegelwa Lk
Big Pine Lk
Island Lk
Boot Lk
Sand Lk
Trude Lk
Fox Lk
Birch Lk
Fat Lk
Cranberry Lk
Minette Lk
Cedar Lk
Moss Lk
Fence Lk
Crawling Stone Lk
Jerns Lk
Whitefish Lk
Gunlock Lk
Wild Rice Lk
Little Trout Lk
Big Crooked Lk
Ike Walton Lk
White Sand Lk
Pokegama Lk
Sterns Lk
Toulish Lk
Plummer Lk
Bolton Lk
Wishow Lk
Clear Lk
Rice Crk
Stone Lk
Spider Lk
Island Lk
Little Star Lk
Manitowish Lk
Dead Pike Lk
Alder Lk
Big Lk
Circle Lily Lk
Rest Lk
Pier Lk
Mercer Lk
Stone Lk
Ferry Lk
Boot Lk
Island Lk
Lk Nine
Big Pine Lk
Newman Lk
Cochrane Lk
Apegelwa Lk
Round Lk
Pike Lk
Turner Lk
Tucker Lk
Antik Lk
Potid Lk
Riley Lk
Sailor Lk
Mud Lk
Wilson Flowage
Squaw Lk
Clear Lk
Buckskin Lk
Booth Lk
Diamond Lk
Squirrel Lk
Franklin Lk
Mercer Lk
Great Bass Lk
Bayport Lk
Stone Lk
Pine Lk
Blue Lk
Glass Lk
Kawaguesaga Lk
Kennebomingo Lk
Bobcat Lk
Hills Lk
Mary Lk
Marion

GOVERNMENTAL UNIT REFERENCE MAP (2020): Lac du Flambeau Reservation

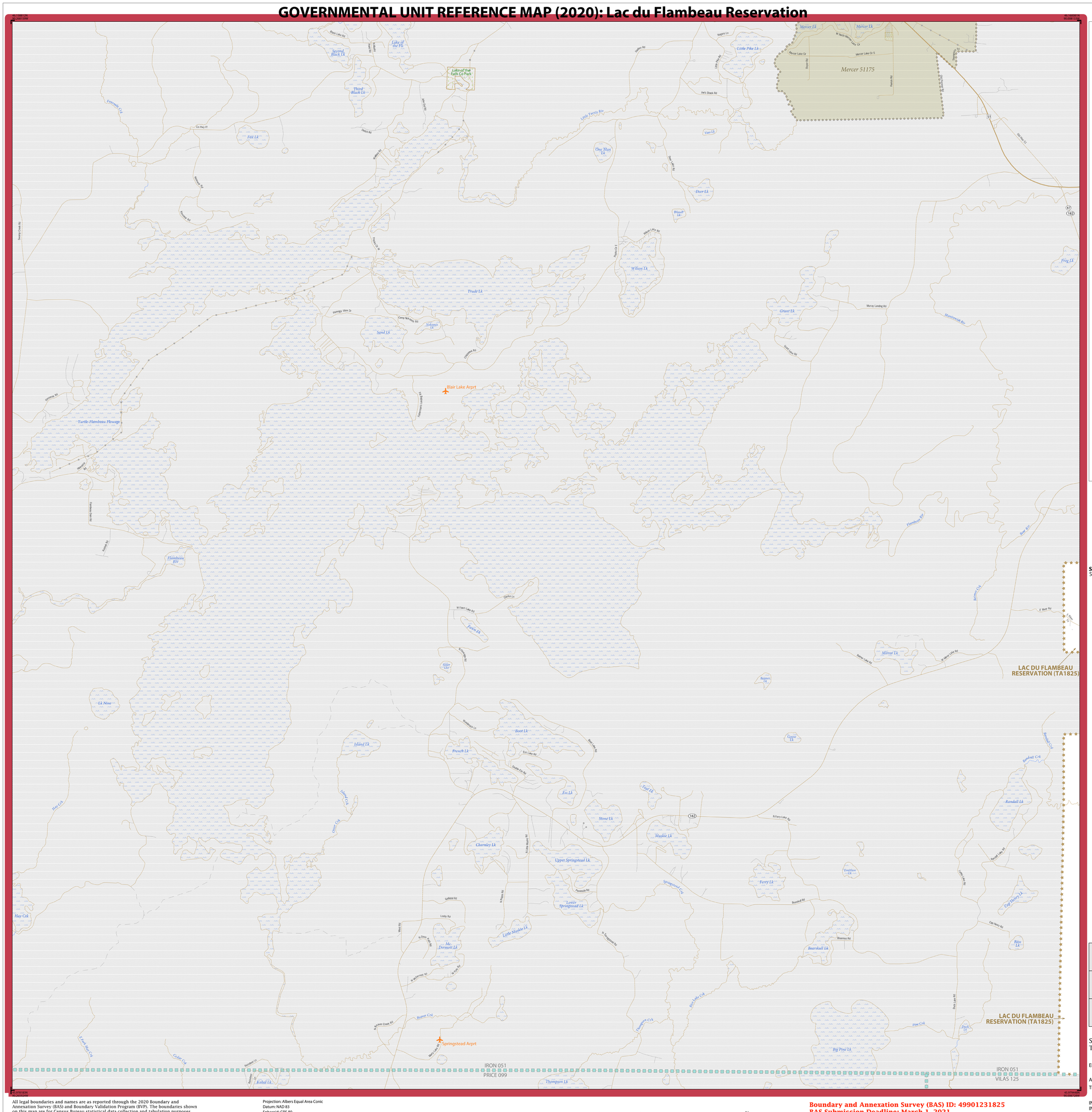

LEGEND

SYMBOL DESCRIPTION	SYMBOL	LABEL STYLE
Federal American Indian Reservation		L'ANSE RESERVATION (TA 1880)
Off-Reservation Trust Land		T1880
American Indian Tribal Subdivision		SHONTO (620)
Alaska Native Regional Corporation (ANRC)		NANA ANRC 52120
State (or statistically equivalent entity)		NEW YORK 36
County (or statistically equivalent entity)		ERIE 029
Consolidated City		MILFORD 47500
Incorporated Place [1]		Davis 18100
Census Designated Place (CDP) [2]		Cochiti 16560

DESCRIPTION	SYMBOL	DESCRIPTION	SYMBOL
Interstate	90	Water Body	Pleasant Lake
U.S. Highway	2	Swamp or Marsh	Okefenokee Swamp
State Highway	4	Glacier	Bering Glacier
Other Road	Marsh Ln	Airport, Airfield, or Helicopter Landing Pad	Dyland Airport
Cul-de-sac		College or University	Coll/Univ
Circle		Military	Fort Belvoir
Geographic Offset and Corridor		Prison or Juvenile Detention Center	P/JDC
4WD Trail, Stairway, Alley, Walkway, or Ferry		Cemetery	Powell Cmtry
Railroad	Southern RR	Golf Course	Pinehurst Glf Crs
Pipeline or Power Line		National Park or Forest	Yosemite NP
Ridge or Fence		Other Park	St Francis Park
Property Line or Nonvisible Boundary		Outside Subject Area	
Perennial Stream	Tumbling Cr	Inset Area	A1
Intermittent Stream	Piney Cr		
Mountain Peak or Hill	Mt. Baker		

Where state and county boundaries coincide, the map shows only the state boundary. Where Federal American Indian reservation and American Indian tribal subdivision boundaries coincide, the map shows only the American Indian reservation boundary.

Entity names are followed by either their FIPS code or census code; parentheses indicate a census code.

1 Incorporated place name color corresponds to the incorporated place fill color.

2 The CDP boundaries represent statistical entities only and are not to be updated through the BAS.

Due to space limitations, some road names, along with other feature and geography names on the map, may not be shown.

The Census Bureau stores primary and alternate road names, but only primary road names are used to label the roads on these maps.

SUBJECT AREA RELATED COUNTIES ON MAP SHEET
55051 Iron

Key to Adjacent Sheets

	1	2
		3

Sheet Location within Entity

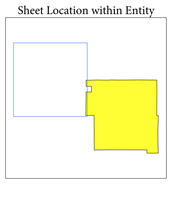

Sheet 1 of 3 PARENT sheets
Total Sheets: 4 (Index 1; Parent 3; Inset 0)

ENTITY TYPE: American Indian Area

AREA NAME: Lac du Flambeau Reservation (1825)

TRIBE NAME: Lac du Flambeau Band of Lake Superior Chippewa Indians of the Lac du Flambeau Reservation of Wisconsin (0123)

INDEX OR PARENT SHEET #: 001
INSET SHEET #: 000000

2020 FAIR REF MAP (PARENT)

5380499012318250010000 00

All legal boundaries and names are as reported through the 2020 Boundary and Annexation Survey (BAS) and Boundary Validation Program (BVP). The boundaries shown on this map are for Census Bureau statistical data collection and tabulation purposes only; their depiction and designation for statistical purposes does not constitute a determination of jurisdictional authority or rights of ownership or entitlement.

Data Source: U.S. Census Bureau's MAF/TIGER database (TAB20), November 2020
Created by Geography Division: December 11, 2020

U.S. DEPARTMENT OF COMMERCE U.S. Census Bureau

Projection: Albers Equal Area Conic
Datum: NAD 83
Spheroid: GRS 80
1st Standard Parallel: 43 18 27
2nd Standard Parallel: 46 30 33
Central Meridian: -89 34 05
Latitude of Projection's Origin: 42 30 25
False Easting: 0
False Northing: 0

0 0.8 1.6 2.4 3.2 4 Kilometers
0 0.5 1 1.5 2 2.5 Miles
The plotted map scale is 1:27,500

N W E S

Boundary and Annexation Survey (BAS) ID: 49901231825
BAS Submission Deadline: March 1, 2021

PDF versions of the BAS maps are available at: www.census.gov/programs-surveys/bas/geographies.html

For more information, or to request additional maps, please email geo.bas@census.gov, call 1-800-972-5651, or visit www.census.gov/programs-surveys/bas.html.

GOVERNMENTAL UNIT REFERENCE MAP (2020): Lac du Flambeau Reservation

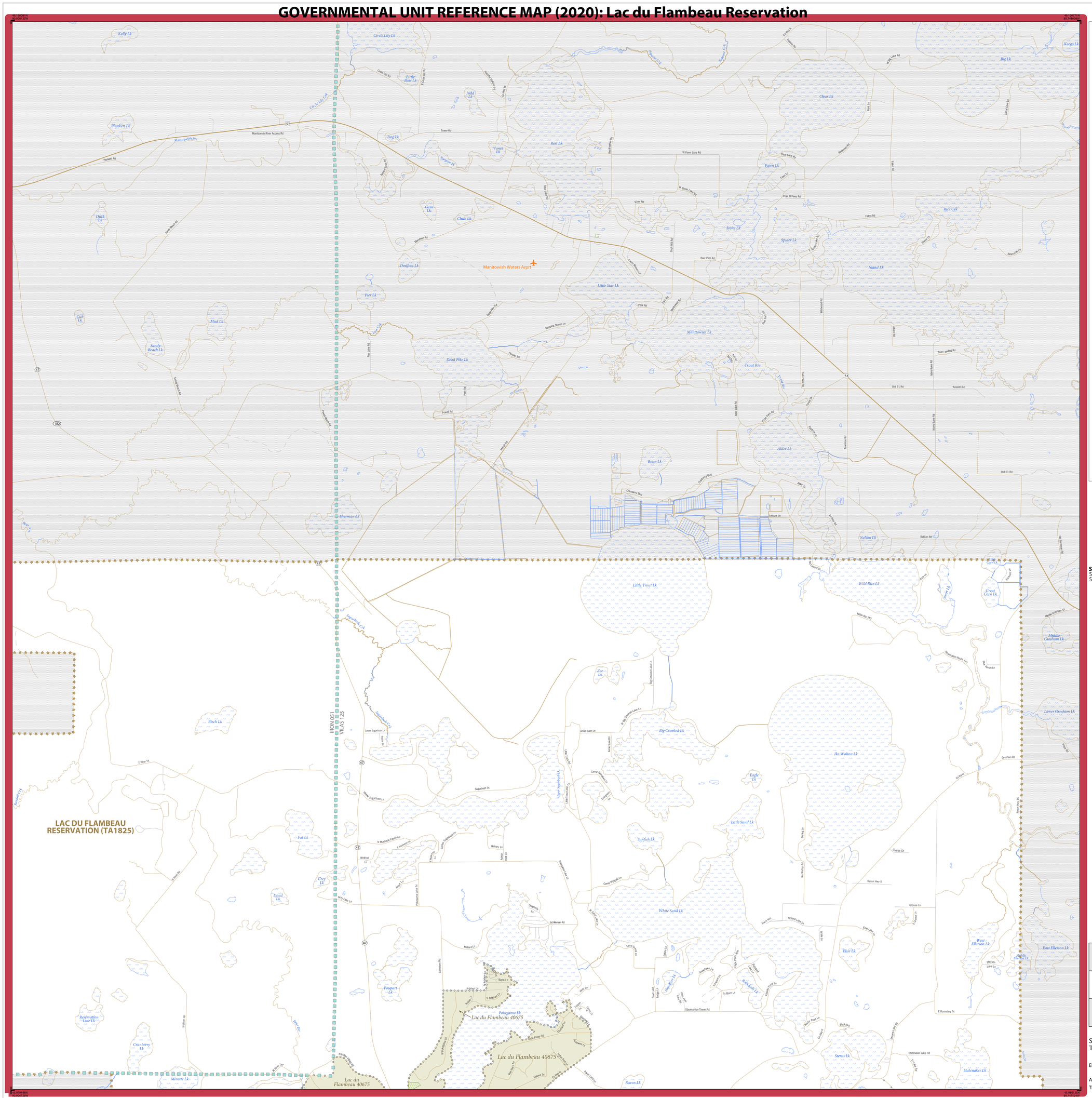
LAC DU FLAMBEAU RESERVATION (TA1825)
IRON 051
VILAS 125
Manitowish Waters Arprt
Lac du Flambeau 40675
Pokegama Lk
Little Trout Lk
Wild Rice Lk
Big Crooked Lk
Ike Walton Lk
Little Sand Lk
White Sand Lk
Sunfish Lk
Eagle Lk
Great Corn Lk
Middle Gresham Lk
Lower Gresham Lk
East Ellerson Lk
West Ellerson Lk
Stern Lk
Statemaker Lk
Raven Lk
Minette Lk
Cranberry Lk
Reservation Line Lk
Poupart Lk
Birch Lk
Fat Lk
Grey Lk
Manitowish Lk
Little Star Lk
Island Lk
Spider Lk
Stone Lk
Clear Lk
Big Lk
Trout Riv
Dead Pike Lk
Alder Lk
Bolan Lk
Nelson Lk
Sherman Lk
Deerfoot Lk
Pier Lk
Mud Lk
Sandy Beach Lk
Gem Lk
Chub Lk
Vance Lk
Rest Lk
Dog Lk
Field Lk
Little Bass Lk
Circle Lily Lk
Kelly Lk
Plunkett Lk
Duck Lk
Gull Lk
Keego Lk
Rice Crk
Circle Lily Crk
Manitowish Riv
Sugarbush Crk
Bear Riv
Bear Lk
Sugarbush Lk
Big Crooked Lake Ln
Ike Walton Rd
Reservation Route 125
Gresham Rd
Statemaker Lake Rd
Observation Tower Rd
Sugarbush Trl
Lower Sugarbush Ln
Middle Sugarbush Ln
Upper Sugarbush Ln
Camp Wapiti Ln
Camp Wapiti Lp
Schilleman Rd
Crossway Rd
Pelican Lake Dr
Wolfe Rd
Wolfe Ln
Hickory Ln
Grey Lake Ln
Wolfe Lake Rd
Vieux Desert Lake Trl
Mallard Ln
Pelican Lake Rd
Pelican Lake Ln
Bear Lake Rd
Bear Lake Ln
Bear Lake Dr
Bear Lake Cir
Bear Lake Ct
Bear Lake Trl
Bear Lake Ln
Bear Lake Rd
Bear Lake Cir
Bear Lake Ln
Bear Lake Rd
Bear Lake Ln
Bear Lake Rd
Bear Lake Ln
Bear Lake Rd

GOVERNMENTAL UNIT REFERENCE MAP (2020): Lac du Flambeau Reservation

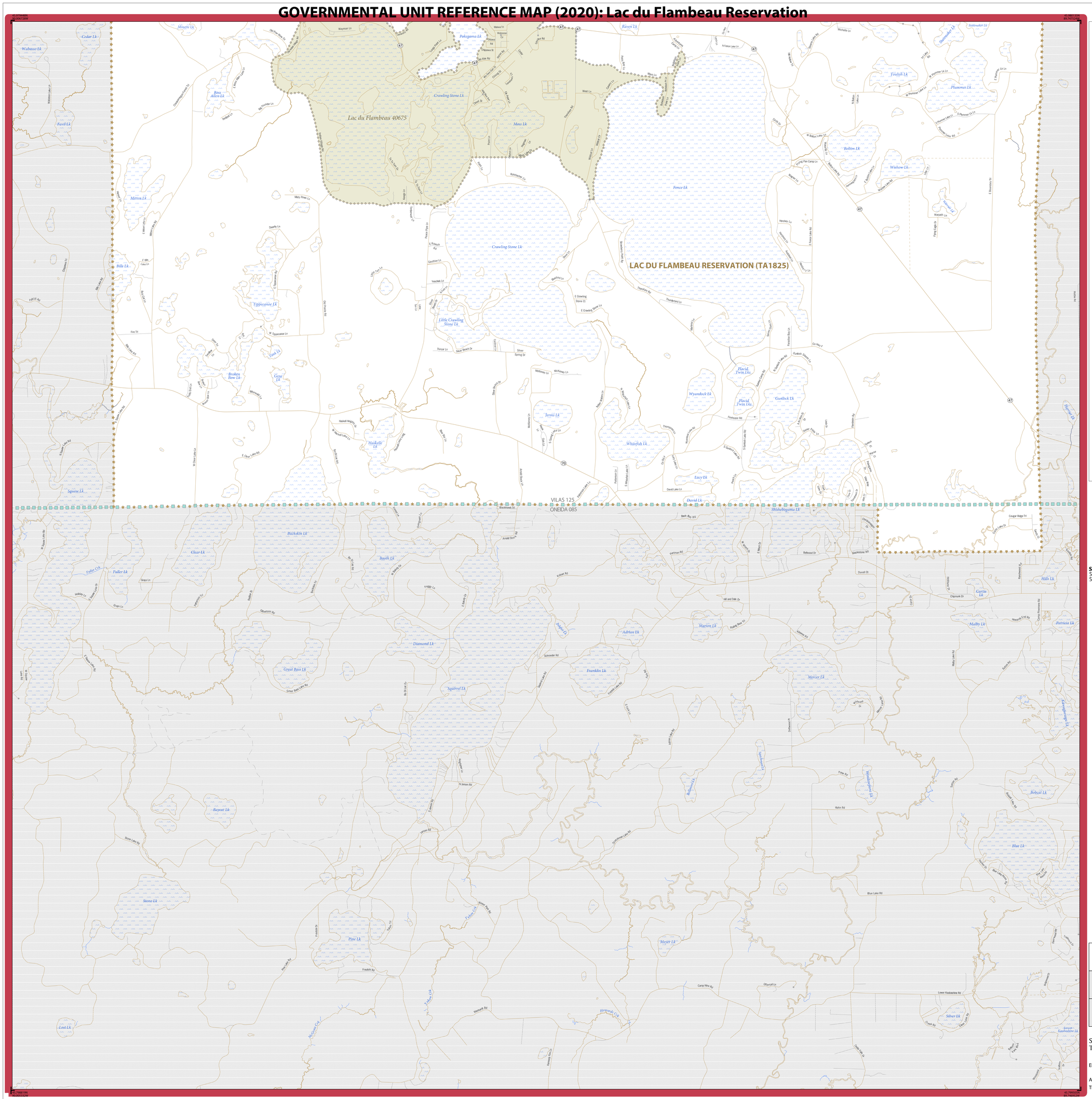

LEGEND

SYMBOL DESCRIPTION	SYMBOL	LABEL STYLE
Federal American Indian Reservation		L'ANSE RESERVATION (TA 1880)
Off-Reservation Trust Land		T1880
American Indian Tribal Subdivision		SHONTO (620)
Alaska Native Regional Corporation (ANRC)		NANA ANRC 52120
State (or statistically equivalent entity)		NEW YORK 36
County (or statistically equivalent entity)		ERIE 029
Consolidated City		MILFORD 47500
Incorporated Place [1]		Davis 18100
Census Designated Place (CDP) [2]		Cochiti 16560

DESCRIPTION	SYMBOL
Interstate	5
U.S. Highway	2
State Highway	4
Other Road	Marsh Ln
Cul-de-sac	
Circle	
Geographic Offset and Corridor	
4WD Trail, Stairway, Alley, Walkway, or Ferry	
Railroad	Southern RR
Pipeline or Power Line	
Ridge or Fence	
Property Line or Nonvisible Boundary	
Perennial Stream	Tumbling Cr
Intermittent Stream	Piney Cr
Mountain Peak or Hill	Mt. Baker

DESCRIPTION	SYMBOL
Water Body	Pleasant Lake
Swamp or Marsh	Okefenokee Swamp
Glacier	Bering Glacier
Airport, Airfield, or Helicopter Landing Pad	Oxford Airport
College or University	Coll/Univ
Military	Fort Belvoir
Prison or Juvenile Detention Center	P/JDC
Cemetery	Powell Cmtry
Golf Course	Pinehurst Glf Crs
National Park or Forest	Yosemite NP
Other Park	St Francis Park
Outside Subject Area	
Inset Area	A1

Where state and county boundaries coincide, the map shows only the state boundary. Where Federal American Indian reservation and American Indian tribal subdivision boundaries coincide, the map shows only the American Indian reservation boundary.

Entity names are followed by either their FIPS code or census code; parentheses indicate a census code.

1 Incorporated place name color corresponds to the incorporated place fill color.

2 The CDP boundaries represent statistical entities only and are not to be updated through the BAS.

Due to space limitations, some road names, along with other feature and geography names on the map, may not be shown.

The Census Bureau stores primary and alternate road names, but only primary road names are used to label the roads on these maps.

SUBJECT AREA RELATED COUNTIES ON MAP SHEET
55085 Oneida
55125 Vilas

Key to Adjacent Sheets

1	2	
	3	

Sheet Location within Entity

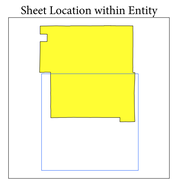

Sheet 3 of 3 PARENT sheets
Total Sheets: 4 (Index 1; Parent 3; Inset 0)

ENTITY TYPE: American Indian Area

AREA NAME: Lac du Flambeau Reservation (1825)

TRIBE NAME: Lac du Flambeau Band of Lake Superior Chippewa Indians of the Lac du Flambeau Reservation of Wisconsin (0123)

INDEX OR PARENT SHEET #: 003
INSET SHEET #: 000000

2020 FAIR REF MAP (PARENT)

5380499012318250030000 00

All legal boundaries and names are as reported through the 2020 Boundary and Annexation Survey (BAS) and Boundary Validation Program (BVP). The boundaries shown on this map are for Census Bureau statistical data collection and tabulation purposes only; their depiction and designation for statistical purposes does not constitute a determination of jurisdictional authority or rights of ownership or entitlement.

Data Source: U.S. Census Bureau's MAF/TIGER database (TAB20), November 2020
Created by Geography Division: December 11, 2020

U.S. DEPARTMENT OF COMMERCE U.S. Census Bureau

Projection: Albers Equal Area Conic
Datum: NAD 83
Spheroid: GRS 80
1st Standard Parallel: 43 18 27
2nd Standard Parallel: 46 30 33
Central Meridian: -89 34 05
Latitude of Projection's Origin: 42 30 25
False Easting: 0
False Northing: 0

0 0.8 1.6 2.4 3.2 4 Kilometers
0 0.5 1 1.5 2 2.5 Miles
The plotted map scale is 1:27,500

N W E S

Boundary and Annexation Survey (BAS) ID: 49901231825
BAS Submission Deadline: March 1, 2021

PDF versions of the BAS maps are available at: www.census.gov/programs-surveys/bas/geographies.html

For more information, or to request additional maps, please email geo.bas@census.gov, call 1-800-972-5651, or visit www.census.gov/programs-surveys/bas.html.