GOVERNMENTAL UNIT REFERENCE MAP (2020): Cullman County, AL

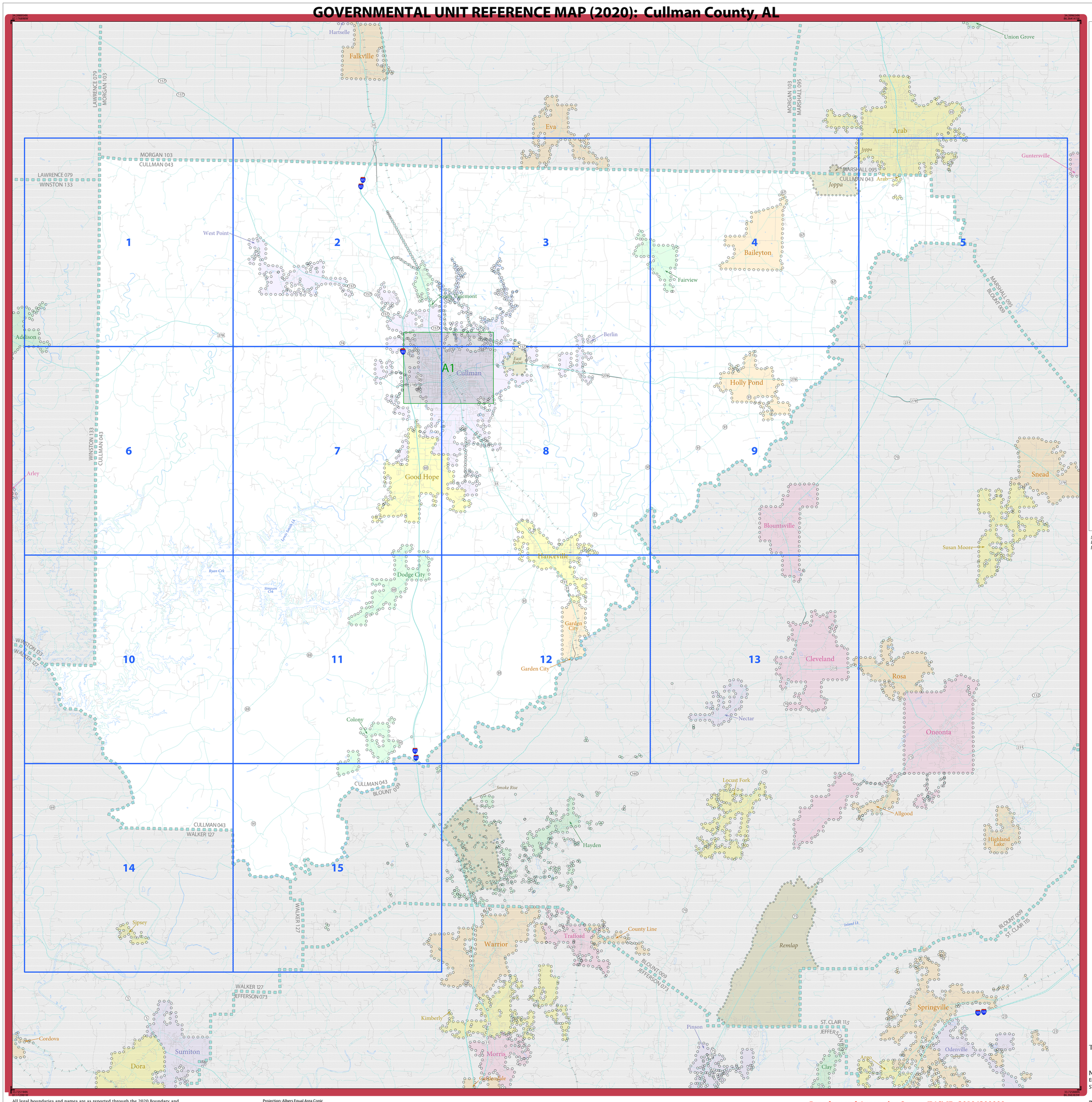

LEGEND

SYMBOL DESCRIPTION	SYMBOL	LABEL STYLE
Federal American Indian Reservation		L'ANSE RESERVATION (TA 1880)
Off-Reservation Trust Land		T1880
American Indian Tribal Subdivision		SHONTO (620)
Alaska Native Regional Corporation (ANRC)		*NANA ANRC 52120*
State (or statistically equivalent entity)		NEW YORK 36
County (or statistically equivalent entity)		ERIE 029
Minor Civil Division (MCD)[1]		Lee town 41460
Census County Division (CCD)[2]		*Jemez CCD 91650*
Consolidated City		MILFORD 47500
Incorporated Place[3]		Davis 18100
Census Designated Place (CDP)[2]		*Cochiti 16560*

DESCRIPTION	SYMBOL
Interstate	5
U.S. Highway	2
State Highway	4
Other Road	Marsh Ln
Cul-de-sac	
Circle	
Geographic Offset or Corridor	
4WD Trail, Stairway, Alley, Walkway, or Ferry	
Railroad	Southern RR
Pipeline or Power Line	
Ridge or Fence	
Property Line or Nonvisible Boundary	
Perennial Stream	*Tumbling Cr*
Intermittent Stream	*Piney Cr*
Mountain Peak or Hill	*Mt. Baker*

DESCRIPTION	SYMBOL
Water Body	*Pleasant Lake*
Swamp or Marsh	*Okefenokee Swamp*
Glacier	*Bering Glacier*
Airport, Airfield, or Helicopter Landing Pad	Dinard Airport
College or University	Coll/Univ
Military	Fort Belvoir
Prison or Juvenile Detention Center	P/JDC
Cemetery	Powell Cmtry
Golf Course	Pinehurst GlfCrs
National Park or Forest	Yosemite NP
Other Park	St Francis Park
Outside Subject Area	
Inset Area	A1

Where state, county, and/or MCD/CCD boundaries coincide, the map shows the boundary symbol for only the highest-ranking of these boundaries. Where American Indian reservation and American Indian tribal subdivision boundaries coincide, the map shows only the American Indian reservation boundaries.

Entity names are followed by either their FIPS code or census code; parentheses indicate a census code.

1 'MCD" indicates a false MCD. These are for Census Bureau use only.

2 The CCD and CDP boundaries represent statistical entities only and are not updated through the BAS.

3 Incorporated place name color corresponds to the incorporated place fill color.

Due to space limitations, some road names, along with other feature and geography names on the map, may not be shown.

The Census Bureau stores primary and alternate road names, but only primary road names are used to label the roads on these maps.

Note: This index map sheet provides the map sheet configuration in relation to the subject entity. Due to scale limitations, map content may be simplified. Refer to parent and/or inset map sheets for detailed map content.

Total Sheets: 17 (Index 1; Parent 15; Inset 1)

NAME: Cullman County (043)
ENTITY TYPE: County or statistically equivalent entity
ST: Alabama (01)

INDEX OR PARENT SHEET #: 000
INSET SHEET #: 000000

2020 COUNTY REF MAP (INDEX)

5340201043000000000000

All legal boundaries and names are as reported through the 2020 Boundary and Annexation Survey (BAS) and Boundary Validation Program (BVP). The boundaries shown on this map are for Census Bureau statistical data collection and tabulation purposes only; their depiction and designation for statistical purposes does not constitute a determination of jurisdictional authority or rights of ownership or entitlement.

Data Source: U.S. Census Bureau's MAF/TIGER database (TAB20), November 2020
Created by: Geography Division: December 08, 2020

U.S. DEPARTMENT OF COMMERCE U.S. Census Bureau

Projection: Albers Equal Area Conic
Datum: NAD 83
Spheroid: GRS 80
1st Standard Parallel: 30 57 17
2nd Standard Parallel: 34 11 50
Central Meridian: -86 39 36
Latitude of Projection's Origin: 30 08 39
False Easting: 0
False Northing: 0

0 3 6 9 12 15 Kilometers
0 2 4 6 8 10 Miles
The plotted map scale is 1:102,350

N W E S

Boundary and Annexation Survey (BAS) ID: 20104300000
BAS Submission Deadline: March 1, 2021

PDF versions of the BAS maps are available at:
www.census.gov/programs-surveys/bas/geographies.html

For more information, or to request additional maps, please email geo.bas@census.gov, call 1-800-972-5651, or visit www.census.gov/programs-surveys/bas.html.

United States Census Bureau

GOVERNMENTAL UNIT REFERENCE MAP (2020): Cullman County, AL

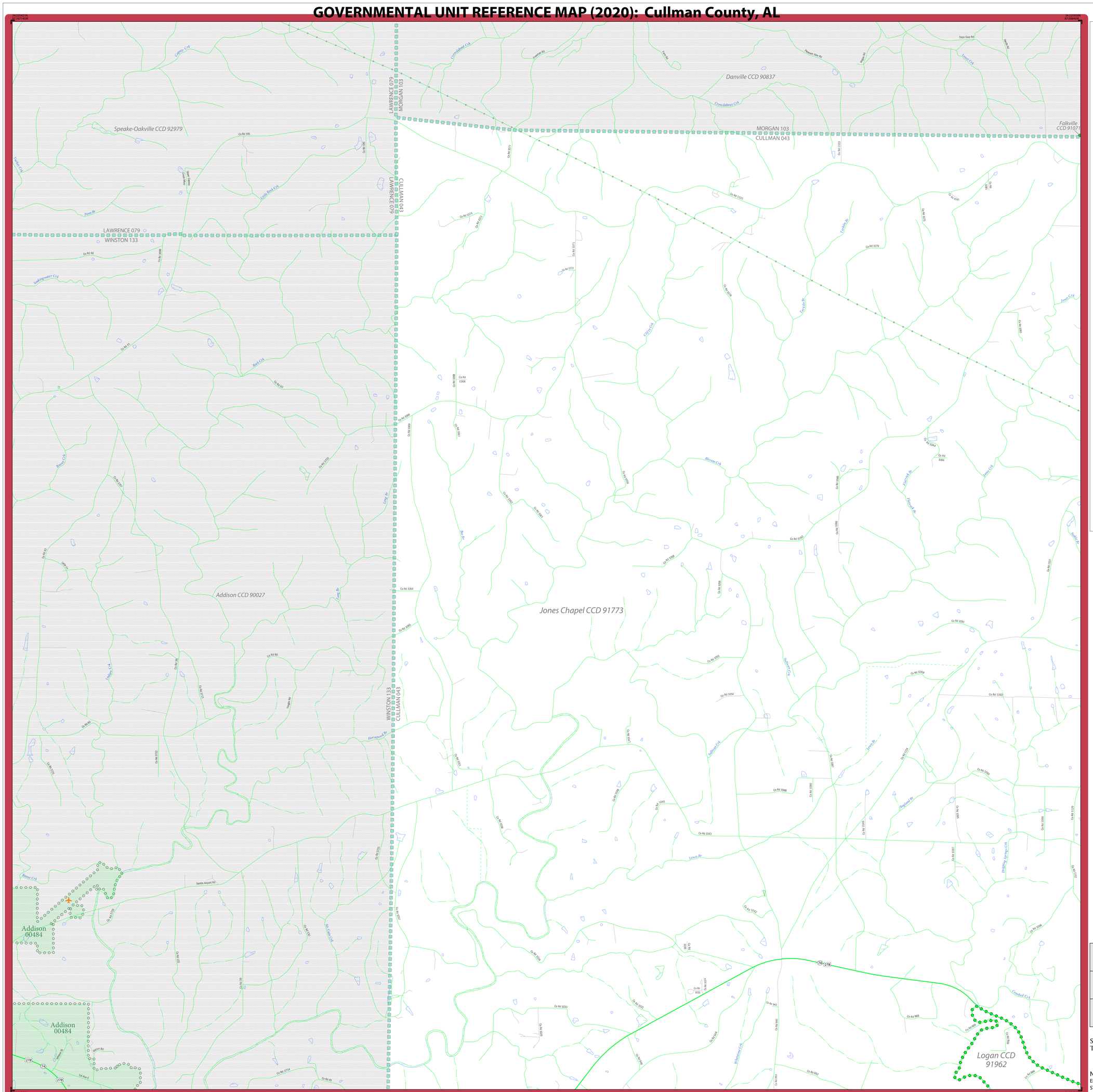

LEGEND

SYMBOL DESCRIPTION	SYMBOL	LABEL STYLE
Federal American Indian Reservation		L'ANSE RESERVATION (TA 1880)
Off-Reservation Trust Land		T1880
American Indian Tribal Subdivision		SHONTO (620)
Alaska Native Regional Corporation (ANRC)		NANA ANRC 52120
State (or statistically equivalent entity)		NEW YORK 36
County (or statistically equivalent entity)		ERIE 029
Minor Civil Division (MCD)[1]		Lee town 41460
Census County Division (CCD)[2]		Jemez CCD 91650
Consolidated City		MILFORD 47500
Incorporated Place[3]		Davis 18100
Census Designated Place (CDP)[2]		Cochiti 16560

DESCRIPTION	SYMBOL	DESCRIPTION	SYMBOL
Interstate	5	Water Body	Pleasant Lake
U.S. Highway	2	Swamp or Marsh	Okefenokee Swamp
State Highway	4	Glacier	Bering Glacier
Other Road	Marsh Ln	Airport, Airfield, or Helicopter Landing Pad	Dónard Airfoph
Cul-de-sac		College or University	Coll/Univ
Circle		Military	Fort Belvoir
Geographic Offset or Corridor		Prison or Juvenile Detention Center	P/JDC
4WD Trail, Stairway, Alley, Walkway, or Ferry		Cemetery	Powell Cmtry
Railroad	Southern RR	Golf Course	Pinehurst GlfCrs
Pipeline or Power Line		National Park or Forest	Yosemite NP
Ridge or Fence		Other Park	St Francis Park
Property Line or Nonvisible Boundary		Outside Subject Area	
Perennial Stream	Tumbling Cr	Inset Area	A1
Intermittent Stream	Piney Cr		
Mountain Peak or Hill	Mt. Baker		

Where state, county, and/or MCD/CCD boundaries coincide, the map shows the boundary symbol for only the highest-ranking of these boundaries. Where American Indian reservation and American Indian tribal subdivision boundaries coincide, the map shows only the American Indian reservation boundaries.

Entity names are followed by either their FIPS code or census code; parentheses indicate a census code.

1 'MCD*' indicates a false MCD. These are for Census Bureau use only.

2 The CCD and CDP boundaries represent statistical entities only and are not updated through the BAS.

3 Incorporated place name color corresponds to the incorporated place fill color.

Due to space limitations, some road names, along with other feature and geography names on the map, may not be shown.

The Census Bureau stores primary and alternate road names, but only primary road names are used to label the roads on these maps.

Key to Adjacent Sheets

	1	2
	6	7

Sheet Location within Entity

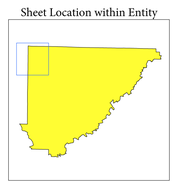

Sheet 1 of 15 PARENT sheets
Total Sheets: 17 (Index 1; Parent 15; Inset 1)

NAME: Cullman County (043)
ENTITY TYPE: County or statistically equivalent entity
ST: Alabama (01)

INDEX OR PARENT SHEET #: 001
INSET SHEET #: 000000

2020 COUNTY REF MAP (PARENT)

5340201043000000001000000

All legal boundaries and names are as reported through the 2020 Boundary and Annexation Survey (BAS) and Boundary Validation Program (BVP). The boundaries shown on this map are for Census Bureau statistical data collection and tabulation purposes only; their depiction and designation for statistical purposes does not constitute a determination of jurisdictional authority or rights of ownership or entitlement.

Data Source: U.S. Census Bureau's MAF/TIGER database (TAB20), November 2020
Created by Geography Division: December 08, 2020

U.S. DEPARTMENT OF COMMERCE U.S. Census Bureau

Projection: Albers Equal Area Conic
Datum: NAD 83
Spheroid: GRS 80
1st Standard Parallel: 30 57 17
2nd Standard Parallel: 34 11 50
Central Meridian: -86 39 36
Latitude of Projection's Origin: 30 08 39
False Easting: 0
False Northing: 0

0 0.6 1.2 1.8 2.4 3 Kilometers
0 0.4 0.8 1.2 1.6 2 Miles
The plotted map scale is 1:20,000

N W E S

Boundary and Annexation Survey (BAS) ID: 20104300000
BAS Submission Deadline: March 1, 2021

PDF versions of the BAS maps are available at:
www.census.gov/programs-surveys/bas/geographies.html

For more information, or to request additional maps, please email geo.bas@census.gov, call 1-800-972-5651, or visit www.census.gov/programs-surveys/bas.html.

United States Census Bureau

GOVERNMENTAL UNIT REFERENCE MAP (2020): Cullman County, AL

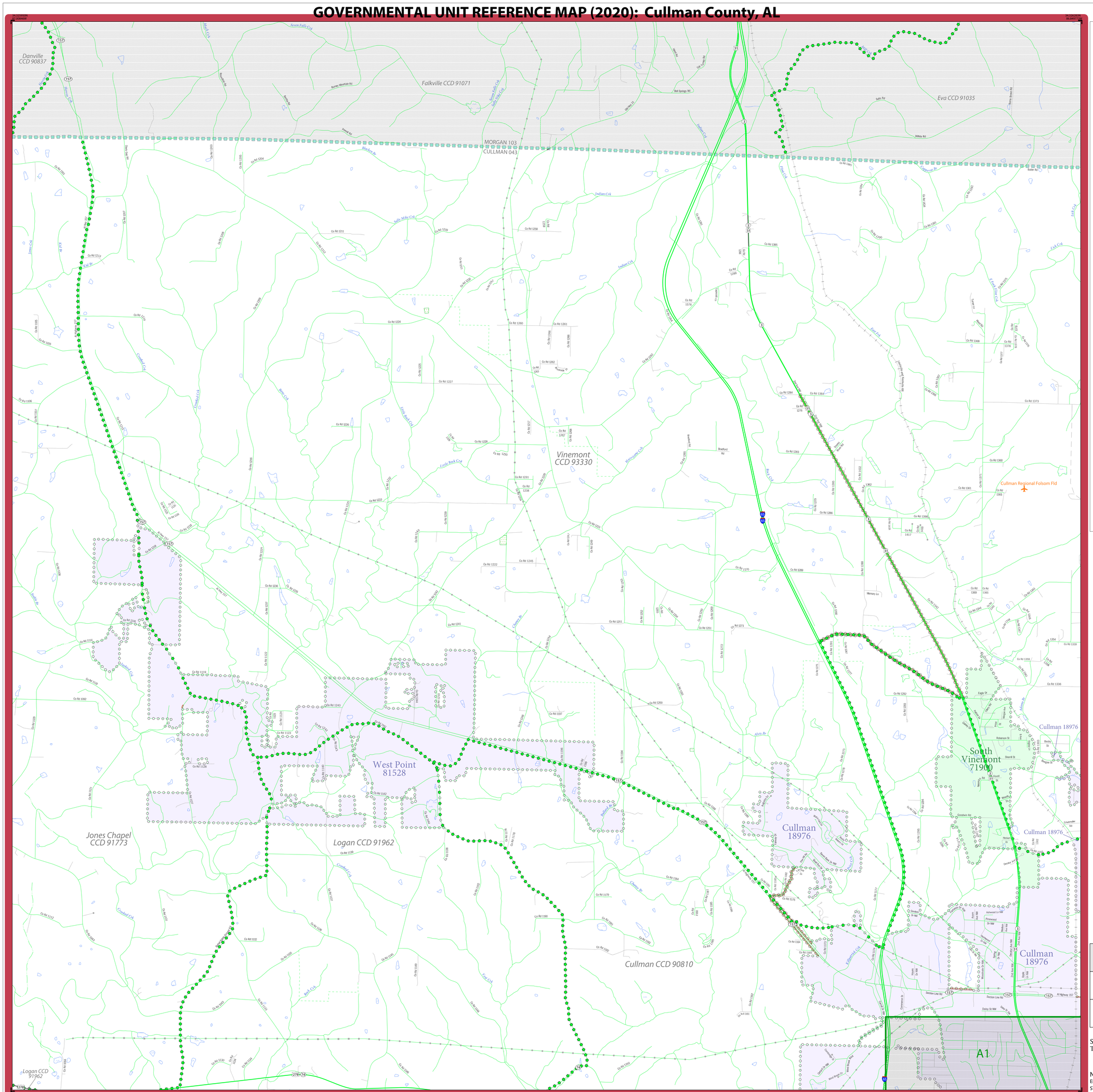

LEGEND

SYMBOL DESCRIPTION	SYMBOL	LABEL STYLE
Federal American Indian Reservation		L'ANSE RESERVATION (TA 1880)
Off-Reservation Trust Land		T1880
American Indian Tribal Subdivision		SHONTO (620)
Alaska Native Regional Corporation (ANRC)		NANA ANRC 52120
State (or statistically equivalent entity)		NEW YORK 36
County (or statistically equivalent entity)		ERIE 029
Minor Civil Division (MCD)[1]		Lee town 41460
Census County Division (CCD)[2]		Jemez CCD 91650
Consolidated City		MILFORD 47500
Incorporated Place[3]		Davis 18100
Census Designated Place (CDP)[2]		Cochiti 16560

DESCRIPTION	SYMBOL	DESCRIPTION	SYMBOL
Interstate	5	Water Body	Pleasant Lake
U.S. Highway	2	Swamp or Marsh	Okefenokee Swamp
State Highway	4	Glacier	Bering Glacier
Other Road	Marsh Ln	Airport, Airfield, or Helicopter Landing Pad	Donald Airport
Cul-de-sac		College or University	Coll/Univ
Circle		Military	Fort Belvoir
Geographic Offset or Corridor		Prison or Juvenile Detention Center	PJDC
4WD Trail, Stairway, Alley, Walkway, or Ferry		Cemetery	Powell Cmtry
Railroad	Southern RR	Golf Course	Pinehurst GlfCrs
Pipeline or Power Line		National Park or Forest	Yosemite NP
Ridge or Fence		Other Park	St Francis Park
Property Line or Nonvisible Boundary		Outside Subject Area	
Perennial Stream	Tumbling Cr	Inset Area	A1
Intermittent Stream	Piney Cr		
Mountain Peak or Hill	Mt. Baker		

Where state, county, and/or MCD/CCD boundaries coincide, the map shows the boundary symbol for only the highest-ranking of these boundaries. Where American Indian reservation and American Indian tribal subdivision boundaries coincide, the map shows only the American Indian reservation boundaries.

Entity names are followed by either their FIPS code or census code; parentheses indicate a census code.

1 'MCD" indicates a false MCD. These are for Census Bureau use only.

2 The CCD and CDP boundaries represent statistical entities only and are not updated through the BAS.

3 Incorporated place name color corresponds to the incorporated place fill color.

Due to space limitations, some road names, along with other feature and geography names on the map, may not be shown.

The Census Bureau stores primary and alternate road names, but only primary road names are used to label the roads on these maps.

Key to Adjacent Sheets

1	2	3
6	7	8

Sheet Location within Entity

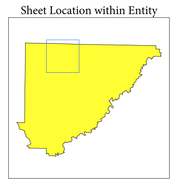

Sheet 2 of 15 PARENT sheets
Total Sheets: 17 (Index 1; Parent 15; Inset 1)

NAME: Cullman County (043)
ENTITY TYPE: County or statistically equivalent entity
ST: Alabama (01)

INDEX OR PARENT SHEET #: 002
INSET SHEET #: 000000

2020 COUNTY REF MAP (PARENT)

53402010430000002000000

All legal boundaries and names are as reported through the 2020 Boundary and Annexation Survey (BAS) and Boundary Validation Program (BVP). The boundaries shown on this map are for Census Bureau statistical data collection and tabulation purposes only; their depiction and designation for statistical purposes does not constitute a determination of jurisdictional authority or rights of ownership or entitlement.

Data Source: U.S. Census Bureau's MAF/TIGER database (TAB20), November 2020
Created by Geography Division: December 08, 2020

U.S. DEPARTMENT OF COMMERCE U.S. Census Bureau

Projection: Albers Equal Area Conic
Datum: NAD 83
Spheroid: GRS 80
1st Standard Parallel: 30 57 17
2nd Standard Parallel: 34 11 50
Central Meridian: -86 39 36
Latitude of Projection's Origin: 30 08 39
False Easting: 0
False Northing: 0

0 0.6 1.2 1.8 2.4 3 Kilometers
0 0.4 0.8 1.2 1.6 2 Miles
The plotted map scale is 1:20,000

N W E S

Boundary and Annexation Survey (BAS) ID: 20104300000
BAS Submission Deadline: March 1, 2021

PDF versions of the BAS maps are available at: www.census.gov/programs-surveys/bas/geographies.html

For more information, or to request additional maps, please email geo.bas@census.gov, call 1-800-972-5651, or visit www.census.gov/programs-surveys/bas.html.

United States Census Bureau

GOVERNMENTAL UNIT REFERENCE MAP (2020): Cullman County, AL

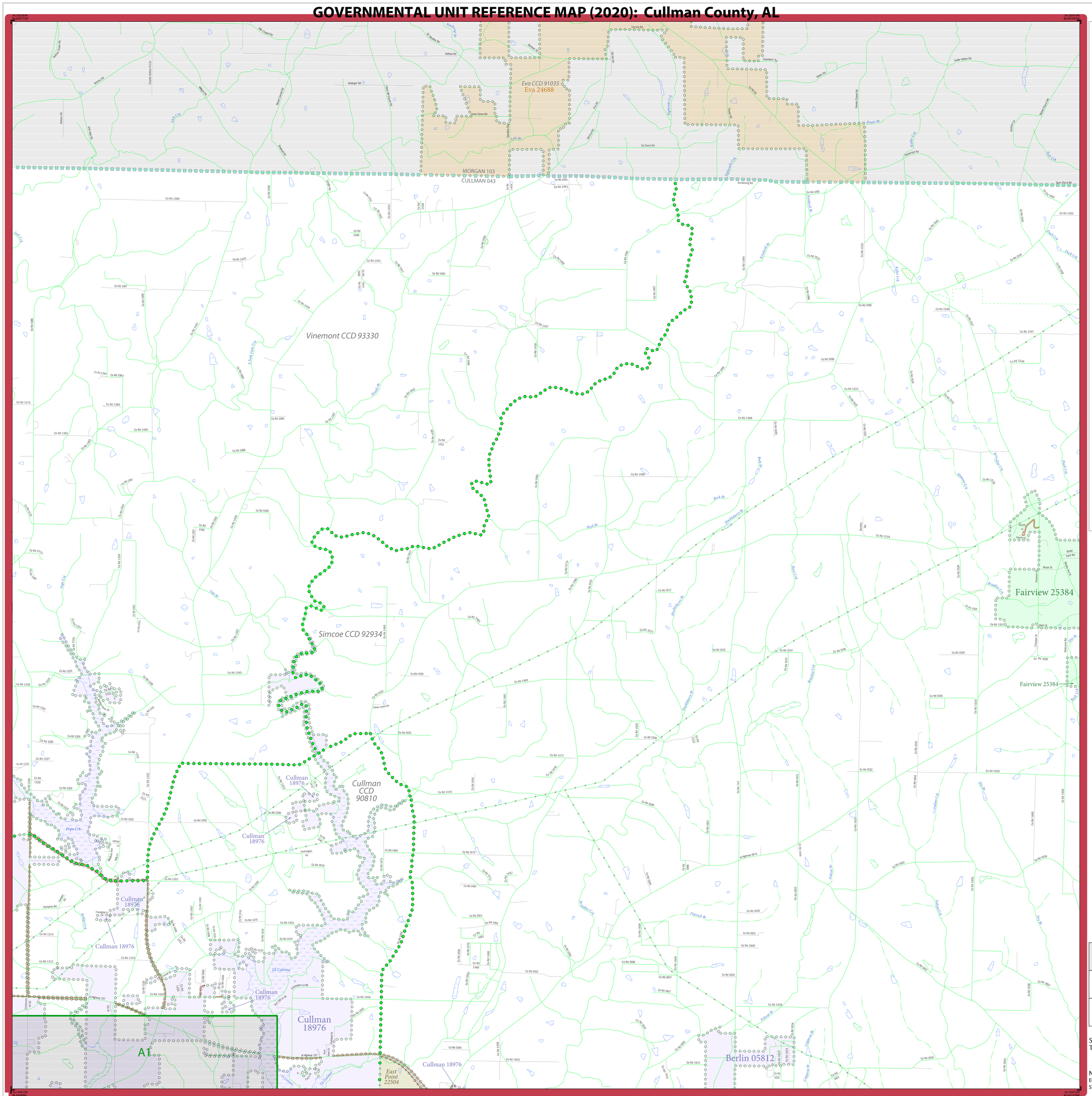

LEGEND

SYMBOL DESCRIPTION	SYMBOL	LABEL STYLE
Federal American Indian Reservation		L'ANSE RESERVATION (TA 1880)
Off-Reservation Trust Land		T1880
American Indian Tribal Subdivision		SHONTO (620)
Alaska Native Regional Corporation (ANRC)		NANA ANRC 52120
State (or statistically equivalent entity)		NEW YORK 36
County (or statistically equivalent entity)		ERIE 029
Minor Civil Division (MCD)[1]		Lee town 41460
Census County Division (CCD)[2]		Jemez CCD 91650
Consolidated City		MILFORD 47500
Incorporated Place[3]		Davis 18100
Census Designated Place (CDP)[2]		Cochiti 16560

DESCRIPTION	SYMBOL
Interstate	
U.S. Highway	
State Highway	
Other Road	Marsh Ln
Cul-de-sac	
Circle	
Geographic Offset or Corridor	
4WD Trail, Stairway, Alley, Walkway, or Ferry	
Railroad	Southern RR
Pipeline or Power Line	
Ridge or Fence	
Property Line or Nonvisible Boundary	
Perennial Stream	Tumbling Cr
Intermittent Stream	Piney Cr
Mountain Peak or Hill	Mt. Baker

DESCRIPTION	SYMBOL
Water Body	Pleasant Lake
Swamp or Marsh	Okefenokee Swamp
Glacier	Bering Glacier
Airport, Airfield, or Helicopter Landing Pad	Dónard Airport
College or University	Coll/Univ
Military	Fort Belvoir
Prison or Juvenile Detention Center	P/JDC
Cemetery	Powell Cmtry
Golf Course	Pinehurst GlfCrs
National Park or Forest	Yosemite NP
Other Park	St Francis Park
Outside Subject Area	
Inset Area	A1

Where state, county, and/or MCD/CCD boundaries coincide, the map shows the boundary symbol for only the highest-ranking of these boundaries. Where American Indian reservation and American Indian tribal subdivision boundaries coincide, the map shows only the American Indian reservation boundaries.

Entity names are followed by either their FIPS code or census code; parentheses indicate a census code.

1 'MCD*' indicates a false MCD. These are for Census Bureau use only.

2 The CCD and CDP boundaries represent statistical entities only and are not updated through the BAS.

3 Incorporated place name color corresponds to the incorporated place fill color.

Due to space limitations, some road names, along with other feature and geography names on the map, may not be shown.

The Census Bureau stores primary and alternate road names, but only primary road names are used to label the roads on these maps.

Key to Adjacent Sheets

2	3	4
7	8	9

Sheet Location within Entity

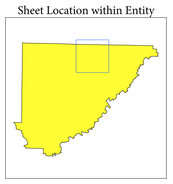

Sheet 3 of 15 PARENT sheets
Total Sheets: 17 (Index 1; Parent 15; Inset 1)

NAME: Cullman County (043)
ENTITY TYPE: County or statistically equivalent entity
ST: Alabama (01)

INDEX OR PARENT SHEET #: 003
INSET SHEET #: 000000

2020 COUNTY REF MAP (PARENT)

5340201043000000003000000

All legal boundaries and names are as reported through the 2020 Boundary and Annexation Survey (BAS) and Boundary Validation Program (BVP). The boundaries shown on this map are for Census Bureau statistical data collection and tabulation purposes only; their depiction and designation for statistical purposes does not constitute a determination of jurisdictional authority or rights of ownership or entitlement.

Data Source: U.S. Census Bureau's MAF/TIGER database (TAB20), November 2020
Created by Geography Division: December 08, 2020

U.S. DEPARTMENT OF COMMERCE U.S. Census Bureau

Projection: Albers Equal Area Conic
Datum: NAD 83
Spheroid: GRS 80
1st Standard Parallel: 30 57 17
2nd Standard Parallel: 34 11 50
Central Meridian: -86 39 36
Latitude of Projection's Origin: 30 08 39
False Easting: 0
False Northing: 0

0 0.6 1.2 1.8 2.4 3 Kilometers
0 0.4 0.8 1.2 1.6 2 Miles
The plotted map scale is 1:20,000

N W E S

Boundary and Annexation Survey (BAS) ID: 20104300000
BAS Submission Deadline: March 1, 2021

PDF versions of the BAS maps are available at:
www.census.gov/programs-surveys/bas/geographies.html

For more information, or to request additional maps, please email geo.bas@census.gov, call 1-800-972-5651, or visit www.census.gov/programs-surveys/bas.html.

United States Census Bureau

GOVERNMENTAL UNIT REFERENCE MAP (2020): Cullman County, AL

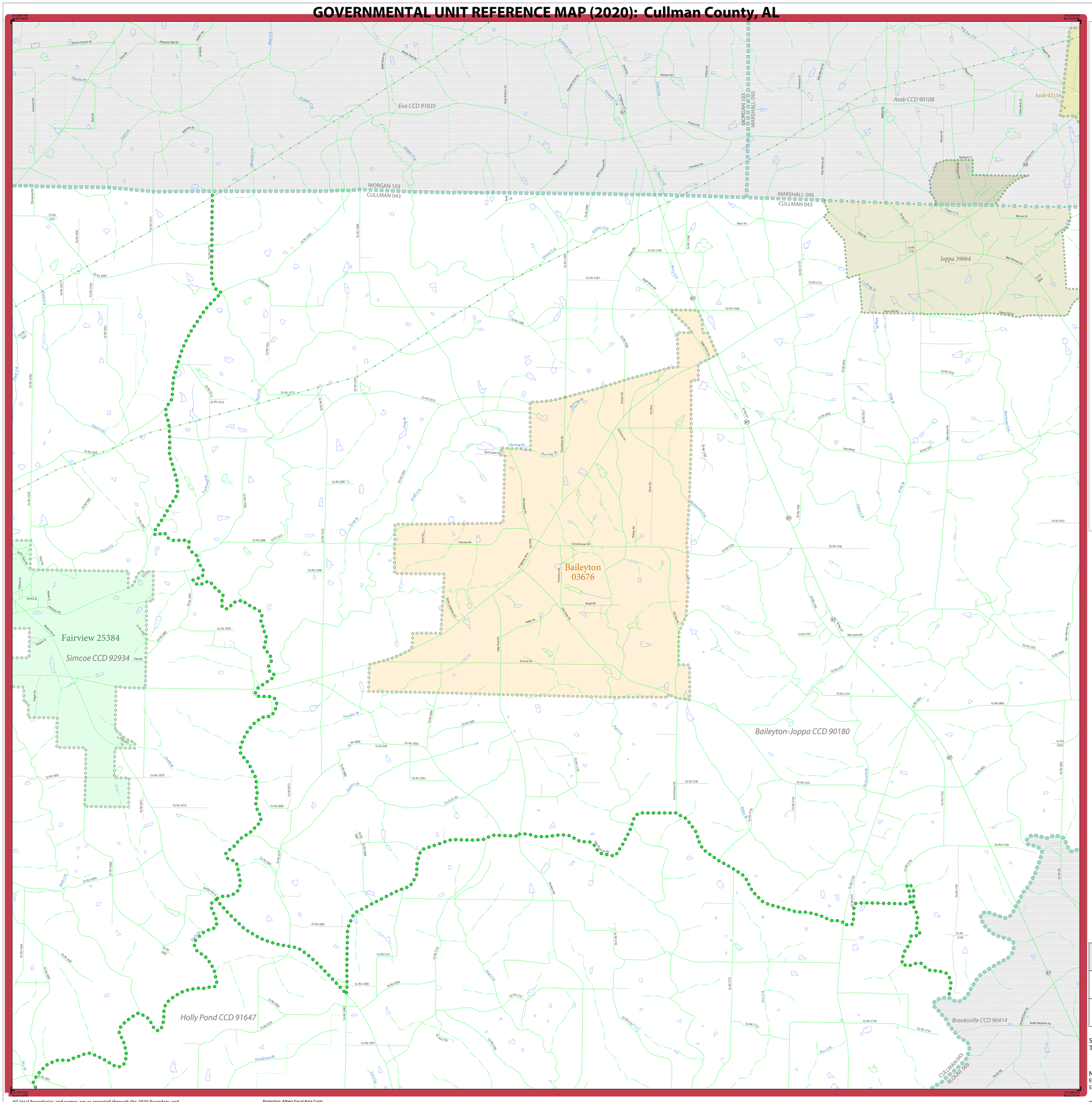

LEGEND

SYMBOL DESCRIPTION	SYMBOL	LABEL STYLE
Federal American Indian Reservation		L'ANSE RESERVATION (TA 1880)
Off-Reservation Trust Land		T1880
American Indian Tribal Subdivision		SHONTO (620)
Alaska Native Regional Corporation (ANRC)		NANA ANRC 52120
State (or statistically equivalent entity)		NEW YORK 36
County (or statistically equivalent entity)		ERIE 029
Minor Civil Division (MCD)[1]		Lee town 41460
Census County Division (CCD)[2]		Jemez CCD 91650
Consolidated City		MILFORD 47500
Incorporated Place[3]		Davis 18100
Census Designated Place (CDP)[2]		Cochiti 16560

DESCRIPTION	SYMBOL
Interstate	
U.S. Highway	
State Highway	
Other Road	Marsh Ln
Cul-de-sac	
Circle	
Geographic Offset or Corridor	
4WD Trail, Stairway, Alley, Walkway, or Ferry	
Railroad	Southern RR
Pipeline or Power Line	
Ridge or Fence	
Property Line or Nonvisible Boundary	
Perennial Stream	Tumbling Cr
Intermittent Stream	Piney Cr
Mountain Peak or Hill	Mt. Baker

DESCRIPTION	SYMBOL
Water Body	Pleasant Lake
Swamp or Marsh	Okefenokee Swamp
Glacier	Bering Glacier
Airport, Airfield, or Helicopter Landing Pad	Dónard Airport
College or University	Coll/Univ
Military	Fort Belvoir
Prison or Juvenile Detention Center	P/JDC
Cemetery	Powell Cmtry
Golf Course	Pinehurst GlfCrs
National Park or Forest	Yosemite NP
Other Park	St Francis Park
Outside Subject Area	
Inset Area	A1

Where state, county, and/or MCD/CCD boundaries coincide, the map shows the boundary symbol for only the highest-ranking of these boundaries. Where American Indian reservation and American Indian tribal subdivision boundaries coincide, the map shows only the American Indian reservation boundaries.

Entity names are followed by either their FIPS code or census code; parentheses indicate a census code.

1 'MCD*' indicates a false MCD. These are for Census Bureau use only.

2 The CCD and CDP boundaries represent statistical entities only and are not updated through the BAS.

3 Incorporated place name color corresponds to the incorporated place fill color.

Due to space limitations, some road names, along with other feature and geography names on the map, may not be shown.

The Census Bureau stores primary and alternate road names, but only primary road names are used to label the roads on these maps.

Key to Adjacent Sheets

3	4	5
8	9	

Sheet Location within Entity

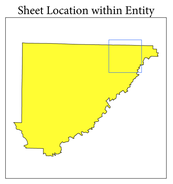

Sheet 4 of 15 PARENT sheets
Total Sheets: 17 (Index 1; Parent 15; Inset 1)

NAME: Cullman County (043)
ENTITY TYPE: County or statistically equivalent entity
ST: Alabama (01)

INDEX OR PARENT SHEET #: 004
INSET SHEET #: 000000

2020 COUNTY REF MAP (PARENT)

5340201043000000004000000

All legal boundaries and names are as reported through the 2020 Boundary and Annexation Survey (BAS) and Boundary Validation Program (BVP). The boundaries shown on this map are for Census Bureau statistical data collection and tabulation purposes only; their depiction and designation for statistical purposes does not constitute a determination of jurisdictional authority or rights of ownership or entitlement.

Data Source: U.S. Census Bureau's MAF/TIGER database (TAB20), November 2020
Created by Geography Division: December 08, 2020

U.S. DEPARTMENT OF COMMERCE U.S. Census Bureau

Projection: Albers Equal Area Conic
Datum: NAD 83
Spheroid: GRS 80
1st Standard Parallel: 30 57 17
2nd Standard Parallel: 34 11 50
Central Meridian: -86 39 36
Latitude of Projection's Origin: 30 08 39
False Easting: 0
False Northing: 0

0 0.6 1.2 1.8 2.4 3 Kilometers
0 0.4 0.8 1.2 1.6 2 Miles
The plotted map scale is 1:20,000

N W E S

Boundary and Annexation Survey (BAS) ID: 20104300000
BAS Submission Deadline: March 1, 2021

PDF versions of the BAS maps are available at:
www.census.gov/programs-surveys/bas/geographies.html

For more information, or to request additional maps, please email geo.bas@census.gov, call 1-800-972-5651, or visit www.census.gov/programs-surveys/bas.html.

United States Census Bureau

GOVERNMENTAL UNIT REFERENCE MAP (2020): Cullman County, AL

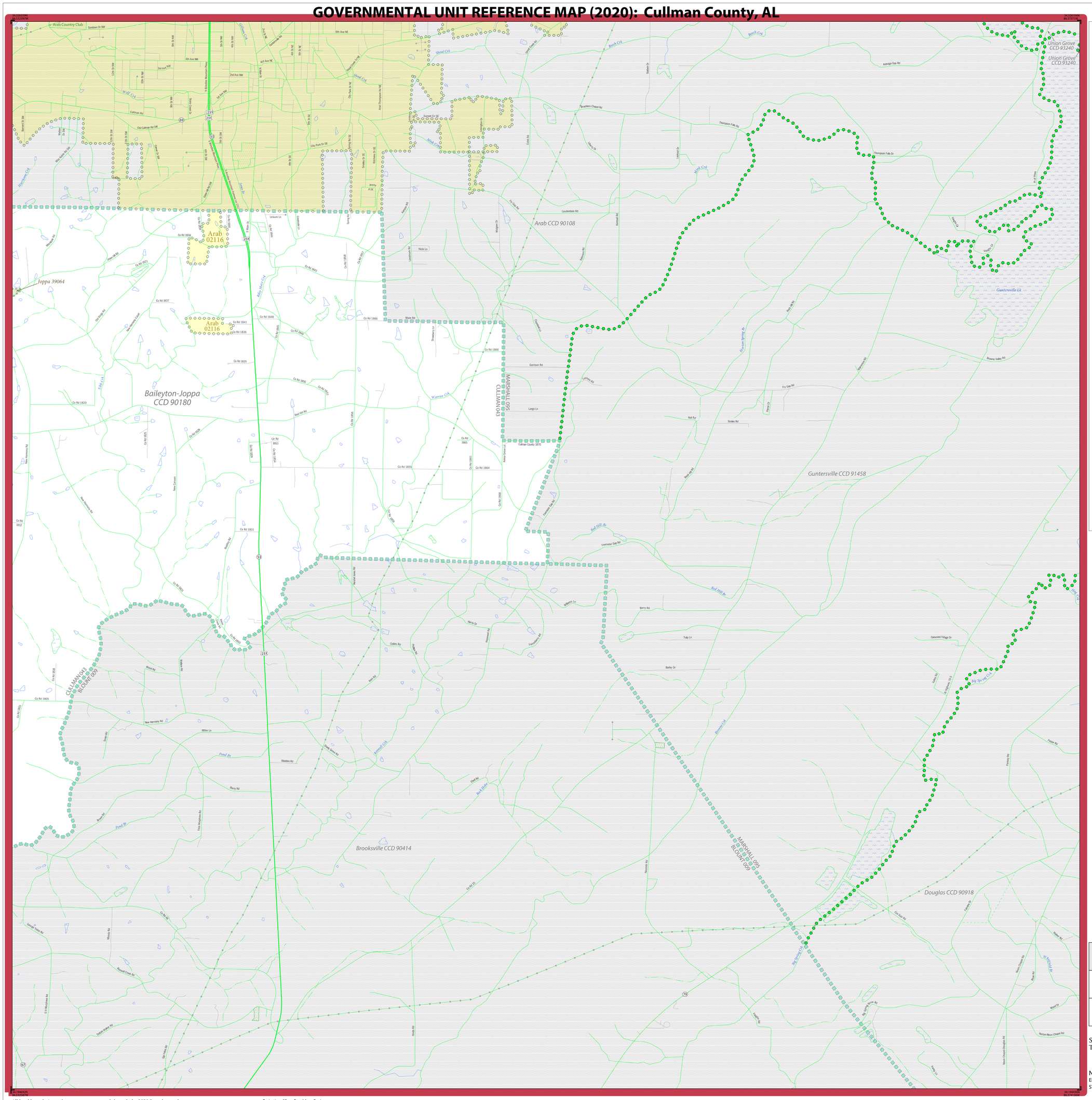

LEGEND

SYMBOL DESCRIPTION	SYMBOL	LABEL STYLE
Federal American Indian Reservation		L'ANSE RESERVATION (TA 1880)
Off-Reservation Trust Land		T1880
American Indian Tribal Subdivision		SHONTO (620)
Alaska Native Regional Corporation (ANRC)		NANA ANRC 52120
State (or statistically equivalent entity)		NEW YORK 36
County (or statistically equivalent entity)		ERIE 029
Minor Civil Division (MCD)[1]		Lee town 41460
Census County Division (CCD)[2]		Jemez CCD 91650
Consolidated City		MILFORD 47500
Incorporated Place[3]		Davis 18100
Census Designated Place (CDP)[2]		Cochiti 16560

DESCRIPTION	SYMBOL	DESCRIPTION	SYMBOL
Interstate	5	Water Body	Pleasant Lake
U.S. Highway	2	Swamp or Marsh	Okefenokee Swamp
State Highway	4	Glacier	Bering Glacier
Other Road	Marsh Ln	Airport, Airfield, or Helicopter Landing Pad	Dinard Airport
Cul-de-sac		College or University	Coll/Univ
Circle		Military	Fort Belvoir
Geographic Offset or Corridor		Prison or Juvenile Detention Center	P/JDC
4WD Trail, Stairway, Alley, Walkway, or Ferry		Cemetery	Powell Cmtry
Railroad	Southern RR	Golf Course	Pinehurst GlfCrs
Pipeline or Power Line		National Park or Forest	Yosemite NP
Ridge or Fence		Other Park	St Francis Park
Property Line or Nonvisible Boundary		Outside Subject Area	
Perennial Stream	Tumbling Cr	Inset Area	A1
Intermittent Stream	Piney Cr		
Mountain Peak or Hill	Mt. Baker		

Where state, county, and/or MCD/CCD boundaries coincide, the map shows the boundary symbol for only the highest-ranking of these boundaries. Where American Indian reservation and American Indian tribal subdivision boundaries coincide, the map shows only the American Indian reservation boundaries.

Entity names are followed by either their FIPS code or census code; parentheses indicate a census code.

1 "MCD" indicates a false MCD. These are for Census Bureau use only.

2 The CCD and CDP boundaries represent statistical entities only and are not updated through the BAS.

3 Incorporated place name color corresponds to the incorporated place fill color.

Due to space limitations, some road names, along with other feature and geography names on the map, may not be shown.

The Census Bureau stores primary and alternate road names, but only primary road names are used to label the roads on these maps.

Key to Adjacent Sheets

4	5	
9		

Sheet Location within Entity

Sheet 5 of 15 PARENT sheets
Total Sheets: 17 (Index 1; Parent 15; Inset 1)

NAME: Cullman County (043)
ENTITY TYPE: County or statistically equivalent entity
ST: Alabama (01)

INDEX OR PARENT SHEET #: 005
INSET SHEET #: 000000

2020 COUNTY REF MAP (PARENT)

5340201043000000005000000

All legal boundaries and names are as reported through the 2020 Boundary and Annexation Survey (BAS) and Boundary Validation Program (BVP). The boundaries shown on this map are for Census Bureau statistical data collection and tabulation purposes only; their depiction and designation for statistical purposes does not constitute a determination of jurisdictional authority or rights of ownership or entitlement.

Data Source: U.S. Census Bureau's MAF/TIGER database (TAB20), November 2020
Created by Geography Division: December 08, 2020

U.S. DEPARTMENT OF COMMERCE U.S. Census Bureau

Projection: Albers Equal Area Conic
Datum: NAD 83
Spheroid: GRS 80
1st Standard Parallel: 30 57 17
2nd Standard Parallel: 34 11 50
Central Meridian: -86 39 36
Latitude of Projection's Origin: 30 08 39
False Easting: 0
False Northing: 0

0 0.6 1.2 1.8 2.4 3 Kilometers
0 0.4 0.8 1.2 1.6 2 Miles
The plotted map scale is 1:20,000

N W E S

Boundary and Annexation Survey (BAS) ID: 20104300000
BAS Submission Deadline: March 1, 2021

PDF versions of the BAS maps are available at: www.census.gov/programs-surveys/bas/geographies.html

For more information, or to request additional maps, please email geo.bas@census.gov, call 1-800-972-5651, or visit www.census.gov/programs-surveys/bas.html.

United States Census Bureau

GOVERNMENTAL UNIT REFERENCE MAP (2020): Cullman County, AL

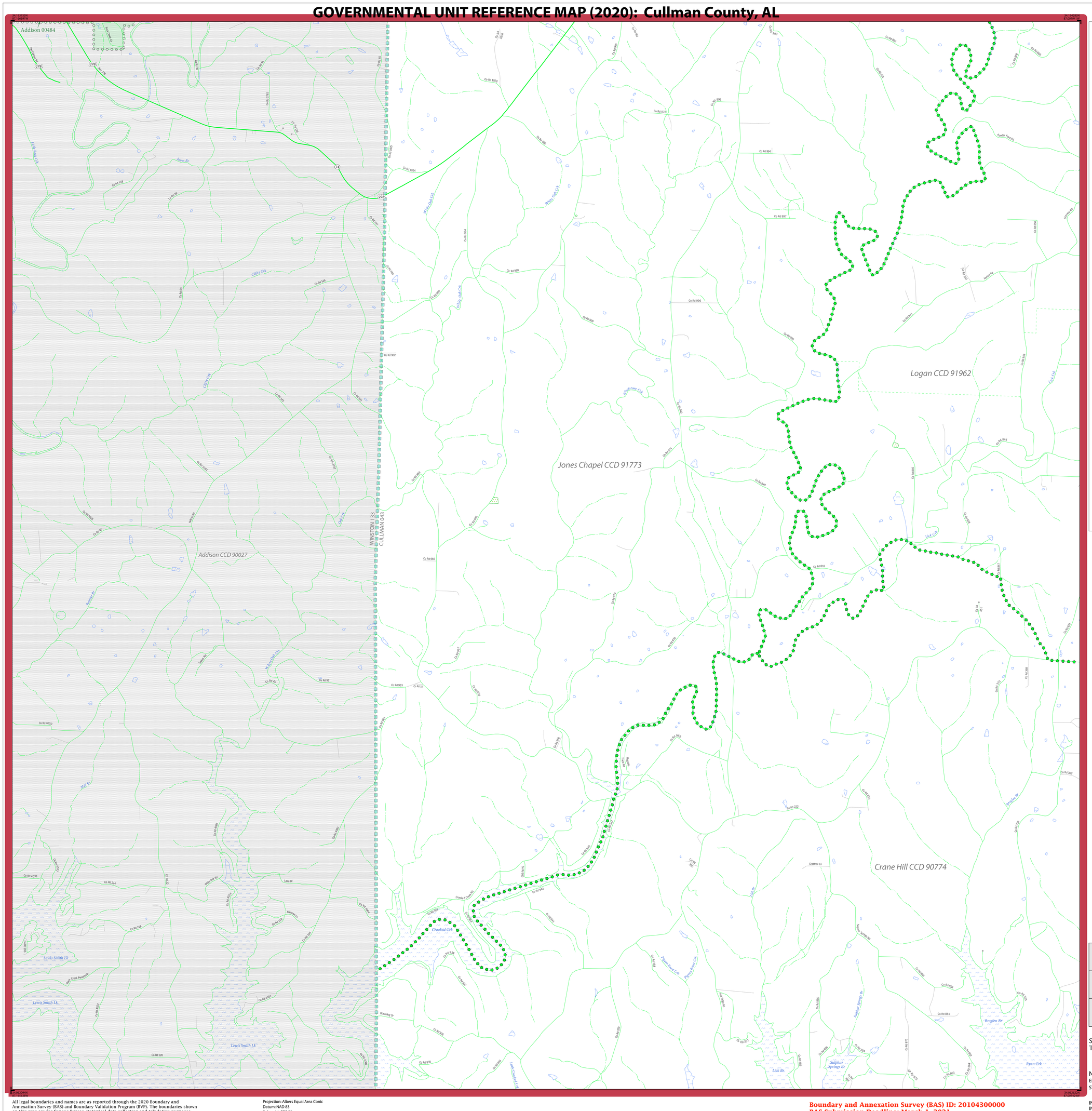

LEGEND

SYMBOL DESCRIPTION	SYMBOL	LABEL STYLE
Federal American Indian Reservation		L'ANSE RESERVATION (TA 1880)
Off-Reservation Trust Land		T1880
American Indian Tribal Subdivision		SHONTO (620)
Alaska Native Regional Corporation (ANRC)		*NANA ANRC 52120*
State (or statistically equivalent entity)		NEW YORK 36
County (or statistically equivalent entity)		ERIE 029
Minor Civil Division (MCD)[1]		Lee town 41460
Census County Division (CCD)[2]		*Jemez CCD 91650*
Consolidated City		MILFORD 47500
Incorporated Place[3]		Davis 18100
Census Designated Place (CDP)[2]		*Cochiti 16560*

DESCRIPTION	SYMBOL	DESCRIPTION	SYMBOL
Interstate	5	Water Body	*Pleasant Lake*
U.S. Highway	2	Swamp or Marsh	*Okefenokee Swamp*
State Highway	4	Glacier	*Bering Glacier*
Other Road	Marsh Ln	Airport, Airfield, or Helicopter Landing Pad	*Donald Airfield*
Cul-de-sac		College or University	Coll/Univ
Circle		Military	Fort Belvoir
Geographic Offset or Corridor		Prison or Juvenile Detention Center	PJDC
4WD Trail, Stairway, Alley, Walkway, or Ferry		Cemetery	Powell Cmtry
Railroad	Southern RR	Golf Course	Pinehurst GlfCrs
Pipeline or Power Line		National Park or Forest	Yosemite NP
Ridge or Fence		Other Park	St Francis Park
Property Line or Nonvisible Boundary		Outside Subject Area	
Perennial Stream	*Tumbling Cr*	Inset Area	A1
Intermittent Stream	*Piney Cr*		
Mountain Peak or Hill	*Mt. Baker*		

Where state, county, and/or MCD/CCD boundaries coincide, the map shows the boundary symbol for only the highest-ranking of these boundaries. Where American Indian reservation and American Indian tribal subdivision boundaries coincide, the map shows only the American Indian reservation boundaries.

Entity names are followed by either their FIPS code or census code; parentheses indicate a census code.

1 'MCD*' indicates a false MCD. These are for Census Bureau use only.

2 The CCD and CDP boundaries represent statistical entities only and are not updated through the BAS.

3 Incorporated place name color corresponds to the incorporated place fill color.

Due to space limitations, some road names, along with other feature and geography names on the map, may not be shown.

The Census Bureau stores primary and alternate road names, but only primary road names are used to label the roads on these maps.

Key to Adjacent Sheets

	1	2
	6	7
	10	11

Sheet Location within Entity

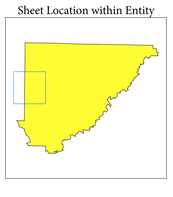

Sheet 6 of 15 PARENT sheets
Total Sheets: 17 (Index 1; Parent 15; Inset 1)

NAME: Cullman County (043)
ENTITY TYPE: County or statistically equivalent entity
ST: Alabama (01)

INDEX OR PARENT SHEET #: 006
INSET SHEET #: 000000

2020 COUNTY REF MAP (PARENT)

5340201043000000006000000

All legal boundaries and names are as reported through the 2020 Boundary and Annexation Survey (BAS) and Boundary Validation Program (BVP). The boundaries shown on this map are for Census Bureau statistical data collection and tabulation purposes only; their depiction and designation for statistical purposes does not constitute a determination of jurisdictional authority or rights of ownership or entitlement.

Data Source: U.S. Census Bureau's MAF/TIGER database (TAB20), November 2020
Created by Geography Division: December 08, 2020

U.S. DEPARTMENT OF COMMERCE U.S. Census Bureau

Projection: Albers Equal Area Conic
Datum: NAD 83
Spheroid: GRS 80
1st Standard Parallel: 30 57 17
2nd Standard Parallel: 34 11 50
Central Meridian: -86 39 36
Latitude of Projection's Origin: 30 08 39
False Easting: 0
False Northing: 0

0 0.6 1.2 1.8 2.4 3 Kilometers
0 0.4 0.8 1.2 1.6 2 Miles
The plotted map scale is 1:20,000

N W E S

Boundary and Annexation Survey (BAS) ID: 20104300000
BAS Submission Deadline: March 1, 2021

PDF versions of the BAS maps are available at:
www.census.gov/programs-surveys/bas/geographies.html

For more information, or to request additional maps, please email geo.bas@census.gov, call 1-800-972-5651, or visit www.census.gov/programs-surveys/bas.html.

United States Census Bureau

GOVERNMENTAL UNIT REFERENCE MAP (2020): Cullman County, AL

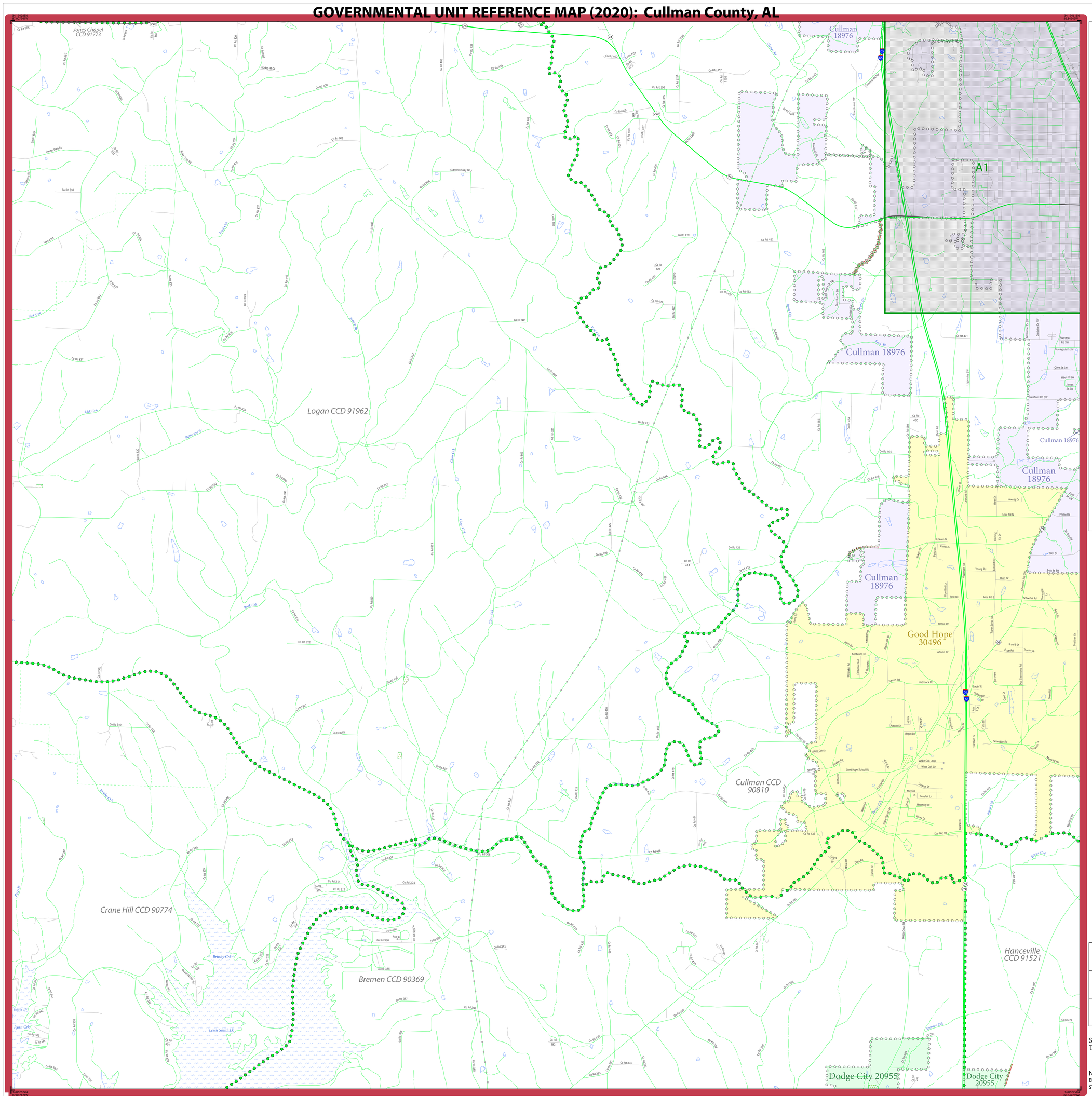

LEGEND

SYMBOL DESCRIPTION	SYMBOL	LABEL STYLE
Federal American Indian Reservation		L'ANSE RESERVATION (TA 1880)
Off-Reservation Trust Land		T1880
American Indian Tribal Subdivision		SHONTO (620)
Alaska Native Regional Corporation (ANRC)		NANA ANRC 52120
State (or statistically equivalent entity)		NEW YORK 36
County (or statistically equivalent entity)		ERIE 029
Minor Civil Division (MCD)[1]		Lee town 41460
Census County Division (CCD)[2]		Jemez CCD 91650
Consolidated City		MILFORD 47500
Incorporated Place[3]		Davis 18100
Census Designated Place (CDP)[2]		Cochiti 16560

DESCRIPTION	SYMBOL	DESCRIPTION	SYMBOL
Interstate	5	Water Body	Pleasant Lake
U.S. Highway	2	Swamp or Marsh	Okefenokee Swamp
State Highway	4	Glacier	Bering Glacier
Other Road	Marsh Ln	Airport, Airfield, or Helicopter Landing Pad	Donald Airport
Cul-de-sac		College or University	Coll/Univ
Circle		Military	Fort Belvoir
Geographic Offset or Corridor		Prison or Juvenile Detention Center	P/JDC
4WD Trail, Stairway, Alley, Walkway, or Ferry		Cemetery	Powell Cmtry
Railroad	Southern RR	Golf Course	Pinehurst GlfCrs
Pipeline or Power Line		National Park or Forest	Yosemite NP
Ridge or Fence		Other Park	St Francis Park
Property Line or Nonvisible Boundary		Outside Subject Area	
Perennial Stream	Tumbling Cr	Inset Area	A1
Intermittent Stream	Piney Cr		
Mountain Peak or Hill	MK Boker		

Where state, county, and/or MCD/CCD boundaries coincide, the map shows the boundary symbol for only the highest-ranking of these boundaries. Where American Indian reservation and American Indian tribal subdivision boundaries coincide, the map shows only the American Indian reservation boundaries.

Entity names are followed by either their FIPS code or census code; parentheses indicate a census code.

1 'MCD*' indicates a false MCD. These are for Census Bureau use only.

2 The CCD and CDP boundaries represent statistical entities only and are not updated through the BAS.

3 Incorporated place name color corresponds to the incorporated place fill color.

Due to space limitations, some road names, along with other feature and geography names on the map, may not be shown.

The Census Bureau stores primary and alternate road names, but only primary road names are used to label the roads on these maps.

Key to Adjacent Sheets

1	2	3
6	7	8
10	11	12

Sheet Location within Entity

Sheet 7 of 15 PARENT sheets
Total Sheets: 17 (Index 1; Parent 15; Inset 1)

NAME: Cullman County (043)
ENTITY TYPE: County or statistically equivalent entity
ST: Alabama (01)

INDEX OR PARENT SHEET #: 007
INSET SHEET #: 000000

2020 COUNTY REF MAP (PARENT)

5340201043000000007000000

All legal boundaries and names are as reported through the 2020 Boundary and Annexation Survey (BAS) and Boundary Validation Program (BVP). The boundaries shown on this map are for Census Bureau statistical data collection and tabulation purposes only; their depiction and designation for statistical purposes does not constitute a determination of jurisdictional authority or rights of ownership or entitlement.

Data Source: U.S. Census Bureau's MAF/TIGER database (TAB20), November 2020
Created by Geography Division: December 08, 2020

U.S. DEPARTMENT OF COMMERCE U.S. Census Bureau

Projection: Albers Equal Area Conic
Datum: NAD 83
Spheroid: GRS 80
1st Standard Parallel: 30 57 17
2nd Standard Parallel: 34 11 50
Central Meridian: -86 39 36
Latitude of Projection's Origin: 30 08 39
False Easting: 0
False Northing: 0

0 0.6 1.2 1.8 2.4 3 Kilometers
0 0.4 0.8 1.2 1.6 2 Miles
The plotted map scale is 1:20,000

N W E S

Boundary and Annexation Survey (BAS) ID: 20104300000
BAS Submission Deadline: March 1, 2021

PDF versions of the BAS maps are available at:
www.census.gov/programs-surveys/bas/geographies.html

For more information, or to request additional maps, please email geo.bas@census.gov, call 1-800-972-5651, or visit www.census.gov/programs-surveys/bas.html.

United States Census Bureau

GOVERNMENTAL UNIT REFERENCE MAP (2020): Cullman County, AL

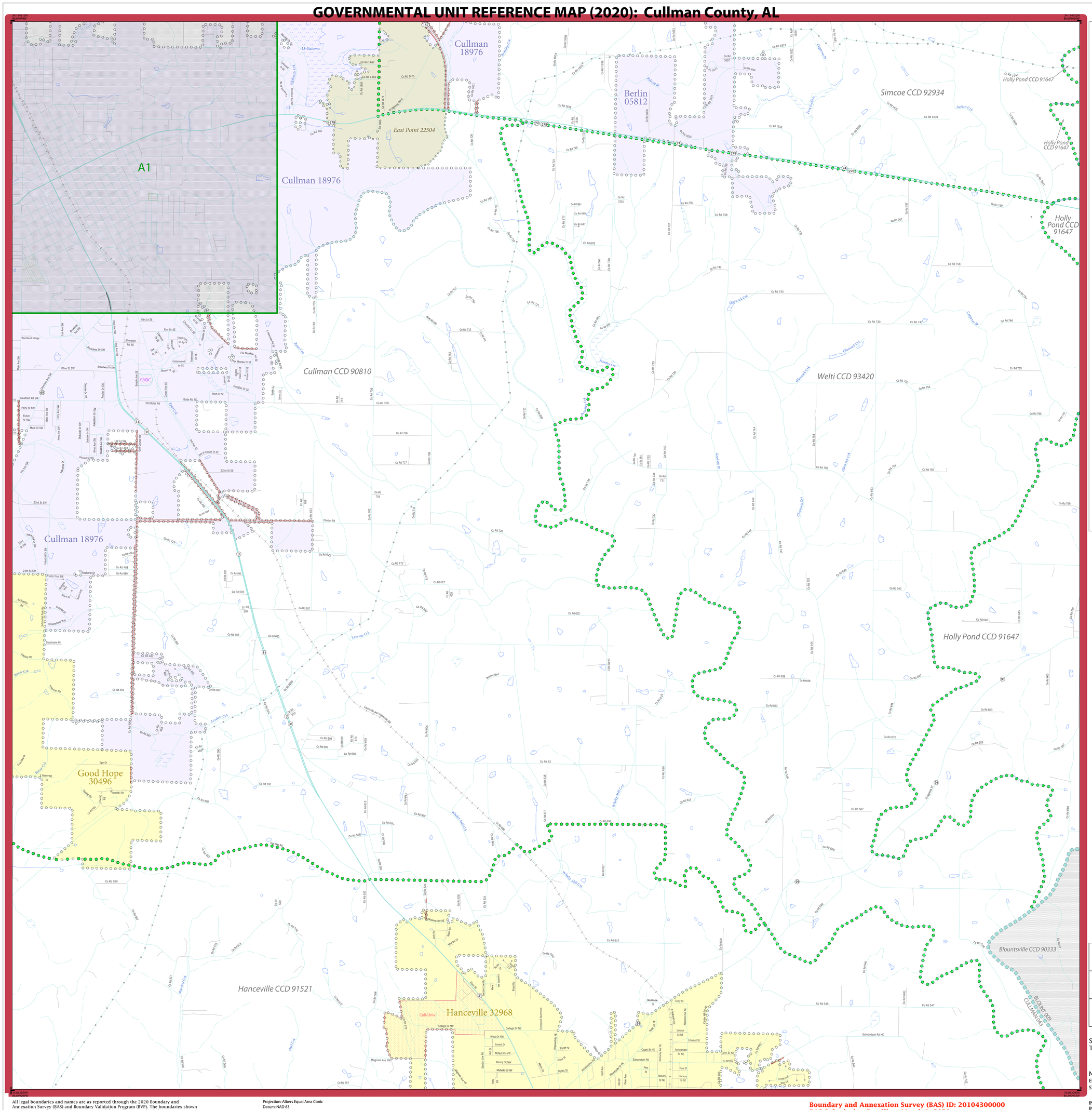

LEGEND

SYMBOL DESCRIPTION	SYMBOL	LABEL STYLE
Federal American Indian Reservation		L'ANSE RESERVATION (TA 1880)
Off-Reservation Trust Land		T1880
American Indian Tribal Subdivision		SHONTO (620)
Alaska Native Regional Corporation (ANRC)		NANA ANRC 52120
State (or statistically equivalent entity)		NEW YORK 36
County (or statistically equivalent entity)		ERIE 029
Minor Civil Division (MCD)[1]		Lee town 41460
Census County Division (CCD)[2]		Jemez CCD 91650
Consolidated City		MILFORD 47500
Incorporated Place[3]		Davis 18100
Census Designated Place (CDP)[2]		Cochiti 16560

DESCRIPTION	SYMBOL
Interstate	
U.S. Highway	
State Highway	
Other Road	Marsh Ln
Cul-de-sac	
Circle	
Geographic Offset or Corridor	
4WD Trail, Stairway, Alley, Walkway, or Ferry	
Railroad	Southern RR
Pipeline or Power Line	
Ridge or Fence	
Property Line or Nonvisible Boundary	
Perennial Stream	Tumbling Cr
Intermittent Stream	Piney Cr
Mountain Peak or Hill	Mt. Boker

DESCRIPTION	SYMBOL
Water Body	Pleasant Lake
Swamp or Marsh	Okefenokee Swamp
Glacier	Bering Glacier
Airport, Airfield, or Helicopter Landing Pad	Dönärd Airport
College or University	Coll/Univ
Military	Fort Belvoir
Prison or Juvenile Detention Center	P/JDC
Cemetery	Powell Cmtry
Golf Course	Pinehurst GlfCrs
National Park or Forest	Yosemite NP
Other Park	St Francis Park
Outside Subject Area	
Inset Area	A1

Where state, county, and/or MCD/CCD boundaries coincide, the map shows the boundary symbol for only the highest-ranking of these boundaries. Where American Indian reservation and American Indian tribal subdivision boundaries coincide, the map shows only the American Indian reservation boundaries.

Entity names are followed by either their FIPS code or census code; parentheses indicate a census code.

1 "MCD*" indicates a false MCD. These are for Census Bureau use only.

2 The CCD and CDP boundaries represent statistical entities only and are not updated through the BAS.

3 Incorporated place name color corresponds to the incorporated place fill color.

Due to space limitations, some road names, along with other feature and geography names on the map, may not be shown.

The Census Bureau stores primary and alternate road names, but only primary road names are used to label the roads on these maps.

Key to Adjacent Sheets

2	3	4
7	8	9
11	12	13

Sheet Location within Entity

Sheet 8 of 15 PARENT sheets
Total Sheets: 17 (Index 1; Parent 15; Inset 1)

NAME: Cullman County (043)
ENTITY TYPE: County or statistically equivalent entity
ST: Alabama (01)

INDEX OR PARENT SHEET #: 008
INSET SHEET #: 000000

2020 COUNTY REF MAP (PARENT)

5340201043000000008000000

All legal boundaries and names are as reported through the 2020 Boundary and Annexation Survey (BAS) and Boundary Validation Program (BVP). The boundaries shown on this map are for Census Bureau statistical data collection and tabulation purposes only; their depiction and designation for statistical purposes does not constitute a determination of jurisdictional authority or rights of ownership or entitlement.

Data Source: U.S. Census Bureau's MAF/TIGER database (TAB20), November 2020
Created by Geography Division: December 08, 2020

U.S. DEPARTMENT OF COMMERCE U.S. Census Bureau

Projection: Albers Equal Area Conic
Datum: NAD 83
Spheroid: GRS 80
1st Standard Parallel: 30 57 17
2nd Standard Parallel: 34 11 50
Central Meridian: -86 39 36
Latitude of Projection's Origin: 30 08 39
False Easting: 0
False Northing: 0

0 0.6 1.2 1.8 2.4 3 Kilometers
0 0.4 0.8 1.2 1.6 2 Miles
The plotted map scale is 1:20,000

N W E S

Boundary and Annexation Survey (BAS) ID: 20104300000
BAS Submission Deadline: March 1, 2021

PDF versions of the BAS maps are available at:
www.census.gov/programs-surveys/bas/geographies.html

For more information, or to request additional maps, please email geo.bas@census.gov, call 1-800-972-5651, or visit www.census.gov/programs-surveys/bas.html.

GOVERNMENTAL UNIT REFERENCE MAP (2020): Cullman County, AL

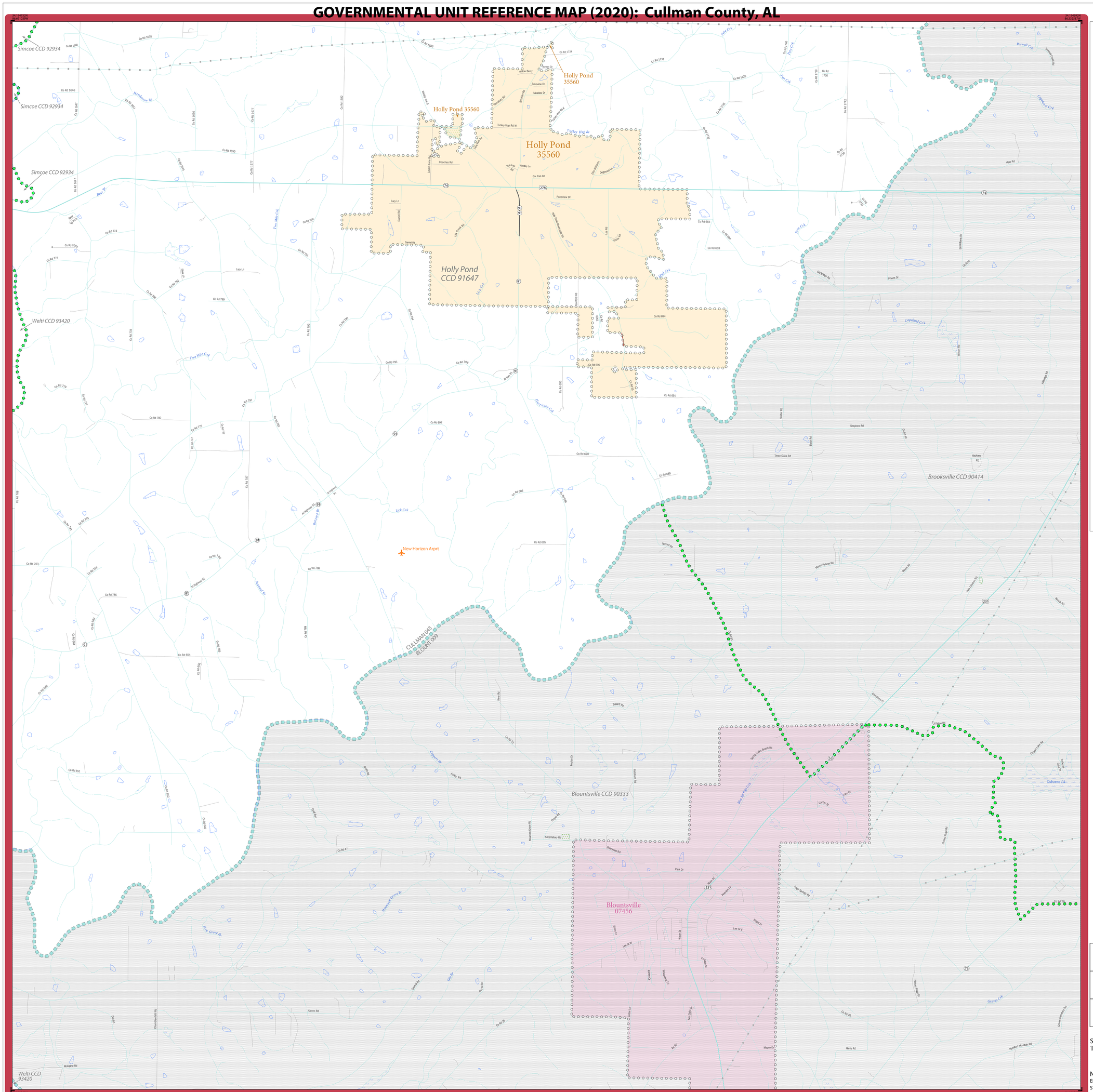

LEGEND

SYMBOL DESCRIPTION	SYMBOL	LABEL STYLE
Federal American Indian Reservation		L'ANSE RESERVATION (TA 1880)
Off-Reservation Trust Land		T1880
American Indian Tribal Subdivision		SHONTO (620)
Alaska Native Regional Corporation (ANRC)		NANA ANRC 52120
State (or statistically equivalent entity)		NEW YORK 36
County (or statistically equivalent entity)		ERIE 029
Minor Civil Division (MCD)[1]		Lee town 41460
Census County Division (CCD)[2]		Jemez CCD 91650
Consolidated City		MILFORD 47500
Incorporated Place[3]		Davis 18100
Census Designated Place (CDP)[2]		Cochiti 16560

DESCRIPTION	SYMBOL	DESCRIPTION	SYMBOL
Interstate		Water Body	Pleasant Lake
U.S. Highway		Swamp or Marsh	Okefenokee Swamp
State Highway		Glacier	Bering Glacier
Other Road	Marsh Ln	Airport, Airfield, or Helicopter Landing Pad	Dönard Airport
Cul-de-sac		College or University	Coll/Univ
Circle		Military	Fort Belvoir
Geographic Offset or Corridor		Prison or Juvenile Detention Center	P/JDC
4WD Trail, Stairway, Alley, Walkway, or Ferry		Cemetery	Powell Cmtry
Railroad	Southern RR	Golf Course	Pinehurst GlfCrs
Pipeline or Power Line		National Park or Forest	Yosemite NP
Ridge or Fence		Other Park	St Francis Park
Property Line or Nonvisible Boundary		Outside Subject Area	
Perennial Stream	Tumbling Cr	Inset Area	A1
Intermittent Stream	Piney Cr		
Mountain Peak or Hill	Mt. Baker		

Where state, county, and/or MCD/CCD boundaries coincide, the map shows the boundary symbol for only the highest-ranking of these boundaries. Where American Indian reservation and American Indian tribal subdivision boundaries coincide, the map shows only the American Indian reservation boundaries.

Entity names are followed by either their FIPS code or census code; parentheses indicate a census code.

1 'MCD" indicates a false MCD. These are for Census Bureau use only.

2 The CCD and CDP boundaries represent statistical entities only and are not updated through the BAS.

3 Incorporated place name color corresponds to the incorporated place fill color.

Due to space limitations, some road names, along with other feature and geography names on the map, may not be shown.

The Census Bureau stores primary and alternate road names, but only primary road names are used to label the roads on these maps.

Key to Adjacent Sheets

3	4	5
8	9	
12	13	

Sheet Location within Entity

Sheet 9 of 15 PARENT sheets
Total Sheets: 17 (Index 1; Parent 15; Inset 1)

NAME: Cullman County (043)
ENTITY TYPE: County or statistically equivalent entity
ST: Alabama (01)

INDEX OR PARENT SHEET #: 009
INSET SHEET #: 000000

2020 COUNTY REF MAP (PARENT)

5340201043000000009000000

All legal boundaries and names are as reported through the 2020 Boundary and Annexation Survey (BAS) and Boundary Validation Program (BVP). The boundaries shown on this map are for Census Bureau statistical data collection and tabulation purposes only; their depiction and designation for statistical purposes does not constitute a determination of jurisdictional authority or rights of ownership or entitlement.

Data Source: U.S. Census Bureau's MAF/TIGER database (TAB20), November 2020
Created by Geography Division: December 08, 2020

U.S. DEPARTMENT OF COMMERCE U.S. Census Bureau

Projection: Albers Equal Area Conic
Datum: NAD 83
Spheroid: GRS 80
1st Standard Parallel: 30 57 17
2nd Standard Parallel: 34 11 50
Central Meridian: -86 39 36
Latitude of Projection's Origin: 30 08 39
False Easting: 0
False Northing: 0

0 0.6 1.2 1.8 2.4 3 Kilometers
0 0.4 0.8 1.2 1.6 2 Miles
The plotted map scale is 1:20,000

N W E S

Boundary and Annexation Survey (BAS) ID: 20104300000
BAS Submission Deadline: March 1, 2021

PDF versions of the BAS maps are available at: www.census.gov/programs-surveys/bas/geographies.html

For more information, or to request additional maps, please email geo.bas@census.gov, call 1-800-972-5651, or visit www.census.gov/programs-surveys/bas.html.

GOVERNMENTAL UNIT REFERENCE MAP (2020): Cullman County, AL

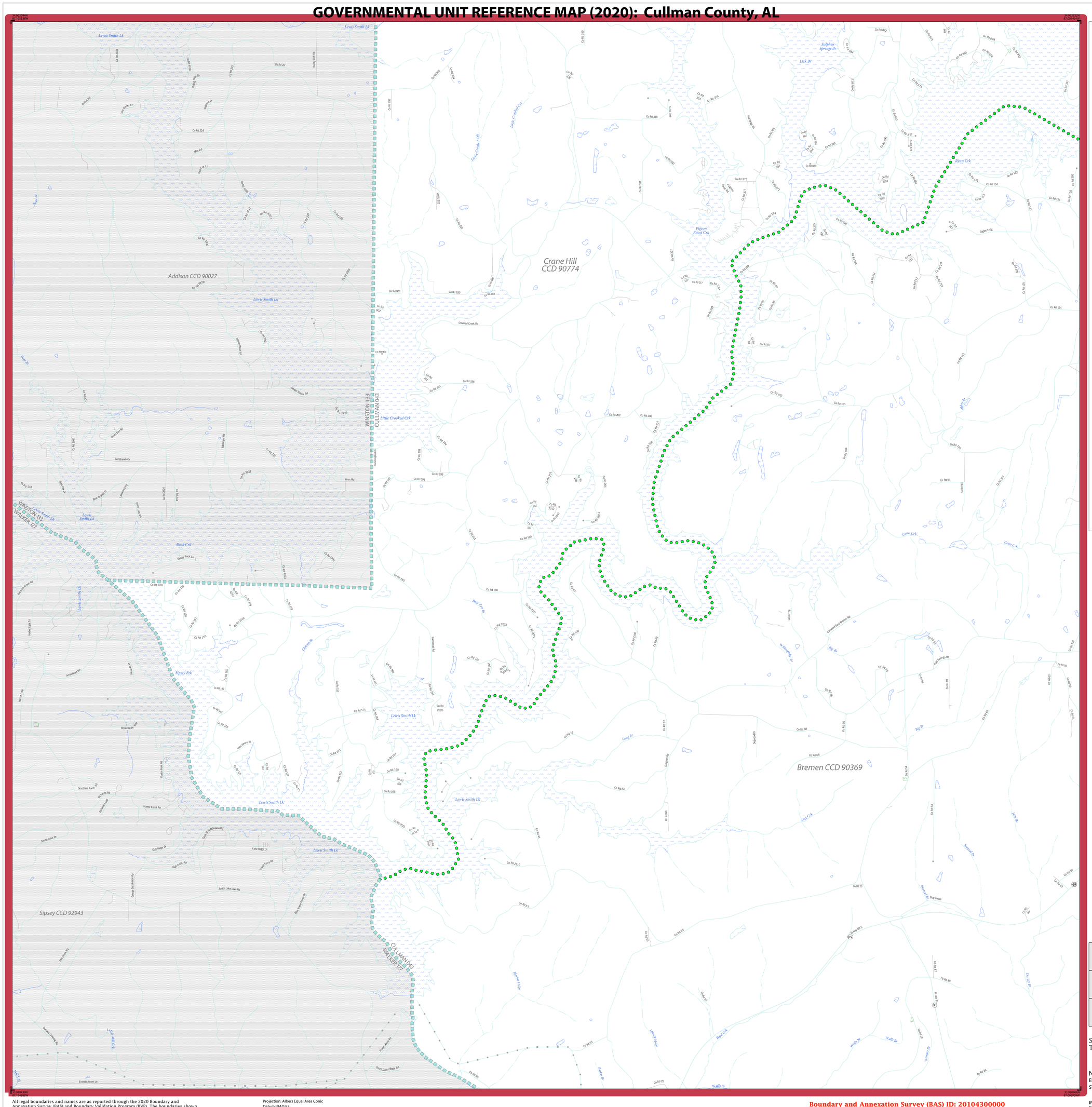
Crane Hill CCD 90774
Addison CCD 90027
Bremen CCD 90369
Sipsey CCD 92943
WINSTON 133
CULLMAN 043
WALKER 127
Lewis Smith Lk
Little Crooked Crk
Pigeon Roost Crk
Rock Crk
Sipsey Frk
Clear Spring Lk
Sulphur Springs Br
Lick Br
Ryan Crk
Long Br
Big Br
Lick Crk
Bear Frk Br
Clinton Br
Bloom Hollow
Boyd Crk
Walls Br
Packard Br
Crooked Creek Rd
Co Rd 97
Co Rd 101
Co Rd 102
Co Rd 104
Co Rd 105
Co Rd 124
Co Rd 145
Co Rd 188
Co Rd 189
Co Rd 193
Co Rd 196
Co Rd 202
Co Rd 206
Co Rd 318
Co Rd 375
Co Rd 901
Co Rd 903
Co Rd 904
Co Rd 2012
Co Rd 2023
Co Rd 2026
Co Rd 2110
Co Rd 2210
Co Rd 25
Co Rd 26
Co Rd 51
Co Rd 53
Co Rd 68
Co Rd 71
Co Rd 82
Co Rd 83
Co Rd 84
Co Rd 87
Co Rd 88
Co Rd 94
Co Rd 96
Co Rd 97
Co Rd 98

GOVERNMENTAL UNIT REFERENCE MAP (2020): Cullman County, AL

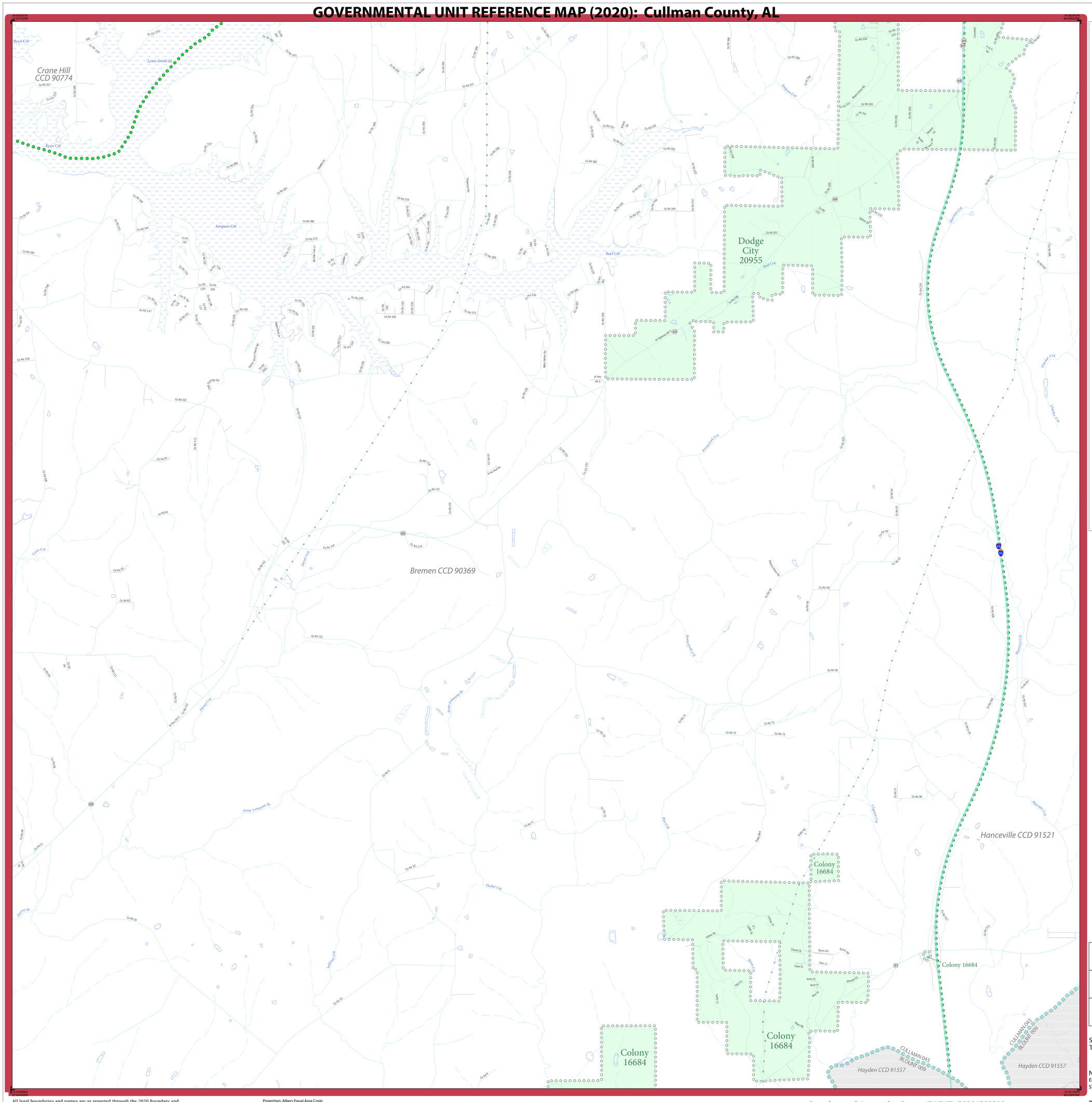
Crane Hill
CCD 90774
Dodge
City
20955
Bremen CCD 90369
Hanceville CCD 91521
Colony
16684
Hayden CCD 91557
CULLMAN 043
BLOUNT 009
Lewis Smith Lk
Ryan Crk
Simpson Crk
Reid Crk
Stony Lonesome Br
Dutton Crk
Dutton Br
Dunn Crk
Dillard Crk
Mill Crk
Thacker Crk
Marshall Crk
Clayton Crk
Fields Rd
Fields Br
Bear Crk
Powell Crk
Powell Fork Crk
Lewis Crk
Lewis Fork Crk
Dunn Crk
Dunn Br
Co Rd 337
Co Rd 339
Co Rd 38
Co Rd 49
Co Rd 112
Co Rd 116
Co Rd 118
Co Rd 137
Co Rd 222
Co Rd 229
Co Rd 241
Co Rd 39
Co Rd 37
Co Rd 75
Co Rd 73
Co Rd 72
Co Rd 77
Co Rd 32
Co Rd 30
Co Rd 20
Co Rd 95
Co Rd 81
Co Rd 83
Co Rd 106
Co Rd 149
Co Rd 147
Co Rd 130
Co Rd 113
Co Rd 158
Co Rd 244
Co Rd 299
Co Rd 297
Co Rd 295
Co Rd 293
Co Rd 291
Co Rd 289
Co Rd 287
Co Rd 285
Co Rd 283
Co Rd 281
Co Rd 279
Co Rd 277
Co Rd 275
Co Rd 273
Co Rd 271
Co Rd 269
Co Rd 267
Co Rd 265
Co Rd 263
Co Rd 261
Co Rd 259
Co Rd 257
Co Rd 255
Co Rd 253
Co Rd 251
Co Rd 249
Co Rd 247
Co Rd 245
Co Rd 243
Co Rd 241
Co Rd 239
Co Rd 237
Co Rd 235
Co Rd 233
Co Rd 231
Co Rd 229
Co Rd 227
Co Rd 225
Co Rd 223
Co Rd 221
Co Rd 219
Co Rd 217
Co Rd 215
Co Rd 213
Co Rd 211
Co Rd 209
Co Rd 207
Co Rd 205
Co Rd 203
Co Rd 201
Co Rd 199
Co Rd 197
Co Rd 195
Co Rd 193
Co Rd 191
Co Rd 189
Co Rd 187
Co Rd 185
Co Rd 183
Co Rd 181
Co Rd 179
Co Rd 177
Co Rd 175
Co Rd 173
Co Rd 171
Co Rd 169
Co Rd 167
Co Rd 165
Co Rd 163
Co Rd 161
Co Rd 159
Co Rd 157
Co Rd 155
Co Rd 153
Co Rd 151
Co Rd 149
Co Rd 147
Co Rd 145
Co Rd 143
Co Rd 141
Co Rd 139
Co Rd 137
Co Rd 135
Co Rd 133
Co Rd 131
Co Rd 129
Co Rd 127
Co Rd 125
Co Rd 123
Co Rd 121
Co Rd 119
Co Rd 117
Co Rd 115
Co Rd 113
Co Rd 111
Co Rd 109
Co Rd 107
Co Rd 105
Co Rd 103
Co Rd 101
Co Rd 99
Co Rd 97
Co Rd 95
Co Rd 93
Co Rd 91
Co Rd 89
Co Rd 87
Co Rd 85
Co Rd 83
Co Rd 81
Co Rd 79
Co Rd 77
Co Rd 75
Co Rd 73
Co Rd 71
Co Rd 69
Co Rd 67
Co Rd 65
Co Rd 63
Co Rd 61
Co Rd 59
Co Rd 57
Co Rd 55
Co Rd 53
Co Rd 51
Co Rd 49
Co Rd 47
Co Rd 45
Co Rd 43
Co Rd 41
Co Rd 39
Co Rd 37
Co Rd 35
Co Rd 33
Co Rd 31
Co Rd 29
Co Rd 27
Co Rd 25
Co Rd 23
Co Rd 21
Co Rd 19
Co Rd 17
Co Rd 15
Co Rd 13
Co Rd 11
Co Rd 9
Co Rd 7
Co Rd 5
Co Rd 3
Co Rd 1
Al Hwy 69 S
Al Hwy 91
Al Hwy 69 N
Al Hwy 69 S
Al Hwy 69
Al Hwy 91
Al Hwy 69 S
Al Hwy 69 S
Al Hwy 69 S

GOVERNMENTAL UNIT REFERENCE MAP (2020): Cullman County, AL

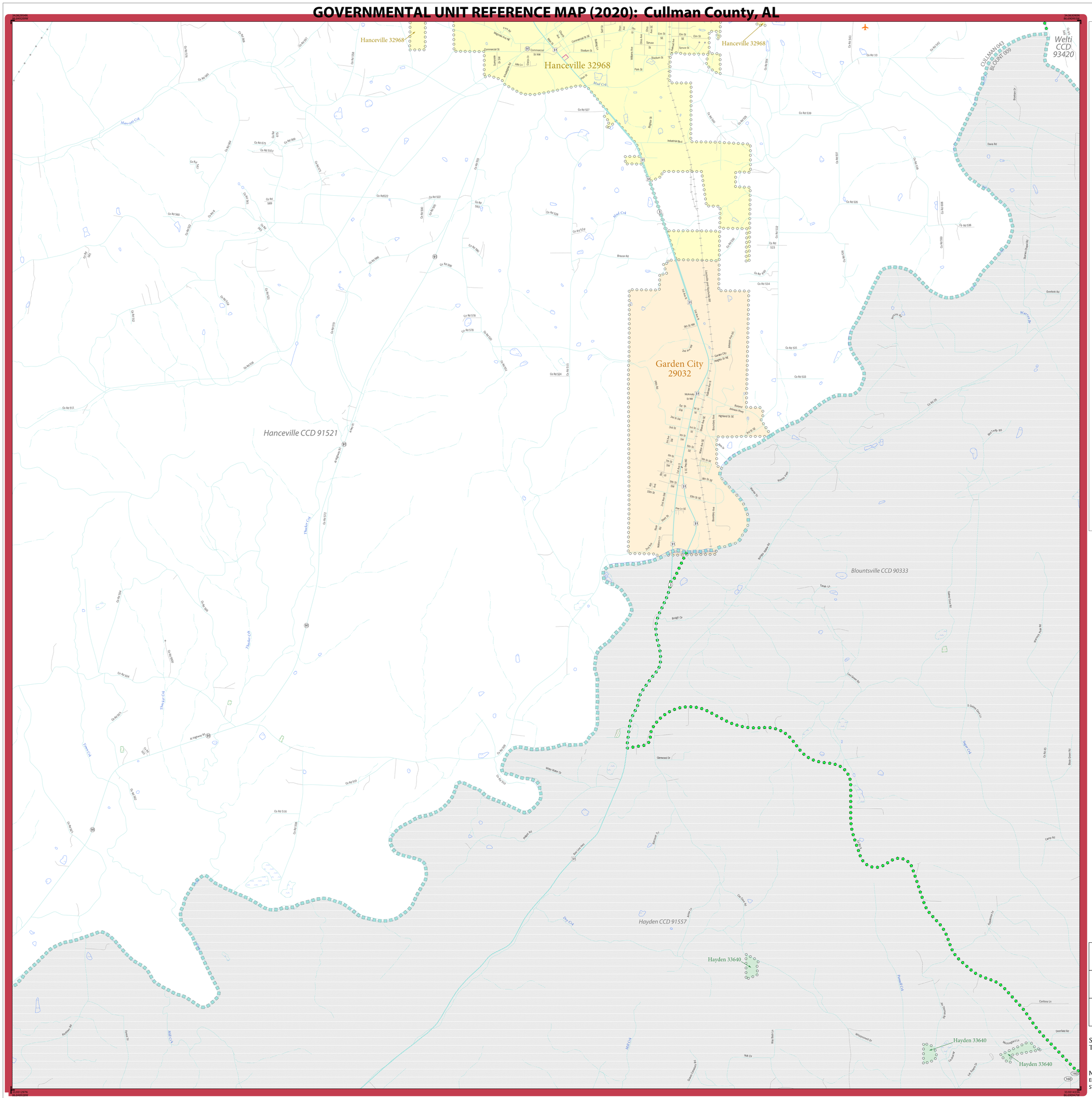
Hanceville 32968
Garden City 29032
Hanceville CCD 91521
Blountsville CCD 90333
Hayden CCD 91557
Welti CCD 93420
CULLMAN 043
BLOUNT 009
Hayden 33640
Mud Crk
Mary Ann Crk
Thacker Crk
Dry Crk
Mill Crk
Sugar Crk
Camp Rd
Cambria Ln
Deerfield Rd
Mountain Ln
Overlook Rd
Warrior Rd
Davis Rd
Briscoe Rd
Industrial Blvd
Co Rd 527
Co Rd 539
Co Rd 535
Co Rd 534
Co Rd 533
Co Rd 531
Co Rd 524
Co Rd 511
Co Rd 516
Co Rd 514
Co Rd 504
Co Rd 578
Co Rd 596
Co Rd 522
Co Rd 523
Co Rd 537
Co Rd 538
Co Rd 542
Co Rd 543
Co Rd 10
Co Rd 28
Co Rd 45
Co Rd 560
Co Rd 564
Co Rd 569
Co Rd 675
Co Rd 501y
Co Rd 501
Co Rd 500
Co Rd 520
Co Rd 525
Co Rd 526
Co Rd 515
Co Rd 508
Co Rd 509
Co Rd 510
Co Rd 506
Co Rd 505
Co Rd 502
Co Rd 503
Co Rd 1900
Co Rd 608
Co Rd 52d
Co Rd 52f
Co Rd 52g
Co Rd 52h
Co Rd 52i
Co Rd 52j
Co Rd 52k
Co Rd 52l
Co Rd 52m
Co Rd 52n
Co Rd 52o
Co Rd 52p
Co Rd 52q
Co Rd 52r
Co Rd 52s
Co Rd 52t
Co Rd 52u
Co Rd 52v
Co Rd 52w
Co Rd 52x
Co Rd 52y
Co Rd 52z
Co Rd 52aa
Co Rd 52ab
Co Rd 52ac
Co Rd 52ad
Co Rd 52ae
Co Rd 52af
Co Rd 52ag
Co Rd 52ah
Co Rd 52ai
Co Rd 52aj
Co Rd 52ak
Co Rd 52al
Co Rd 52am
Co Rd 52an
Co Rd 52ao
Co Rd 52ap
Co Rd 52aq
Co Rd 52ar
Co Rd 52as
Co Rd 52at
Co Rd 52au
Co Rd 52av
Co Rd 52aw
Co Rd 52ax
Co Rd 52ay
Co Rd 52az
Co Rd 52ba
Co Rd 52bb
Co Rd 52bc
Co Rd 52bd
Co Rd 52be
Co Rd 52bf
Co Rd 52bg
Co Rd 52bh
Co Rd 52bi
Co Rd 52bj
Co Rd 52bk
Co Rd 52bl
Co Rd 52bm
Co Rd 52bn
Co Rd 52bo
Co Rd 52bp
Co Rd 52bq
Co Rd 52br
Co Rd 52bs
Co Rd 52bt
Co Rd 52bu
Co Rd 52bv
Co Rd 52bw
Co Rd 52bx
Co Rd 52by
Co Rd 52bz
Co Rd 52ca
Co Rd 52cb
Co Rd 52cc
Co Rd 52cd
Co Rd 52ce
Co Rd 52cf
Co Rd 52cg
Co Rd 52ch
Co Rd 52ci
Co Rd 52cj
Co Rd 52ck
Co Rd 52cl
Co Rd 52cm
Co Rd 52cn
Co Rd 52co
Co Rd 52cp
Co Rd 52cq
Co Rd 52cr
Co Rd 52cs
Co Rd 52ct
Co Rd 52cu
Co Rd 52cv
Co Rd 52cw
Co Rd 52cx
Co Rd 52cy
Co Rd 52cz
Co Rd 52da
Co Rd 52db
Co Rd 52dc
Co Rd 52dd
Co Rd 52de
Co Rd 52df
Co Rd 52dg
Co Rd 52dh
Co Rd 52di
Co Rd 52dj
Co Rd 52dk
Co Rd 52dl
Co Rd 52dm
Co Rd 52dn
Co Rd 52do
Co Rd 52dp
Co Rd 52dq
Co Rd 52dr
Co Rd 52ds
Co Rd 52dt
Co Rd 52du
Co Rd 52dv
Co Rd 52dw
Co Rd 52dx
Co Rd 52dy
Co Rd 52dz
Co Rd 52ea
Co Rd 52eb
Co Rd 52ec
Co Rd 52ed
Co Rd 52ee
Co Rd 52ef
Co Rd 52eg
Co Rd 52eh
Co Rd 52ei
Co Rd 52ej
Co Rd 52ek
Co Rd 52el
Co Rd 52em
Co Rd 52en
Co Rd 52eo
Co Rd 52ep
Co Rd 52eq
Co Rd 52er
Co Rd 52es
Co Rd 52et
Co Rd 52eu
Co Rd 52ev
Co Rd 52ew
Co Rd 52ex
Co Rd 52ey
Co Rd 52ez
Co Rd 52fa
Co Rd 52fb
Co Rd 52fc
Co Rd 52fd
Co Rd 52fe
Co Rd 52ff
Co Rd 52fg
Co Rd 52fh
Co Rd 52fi
Co Rd 52fj
Co Rd 52fk
Co Rd 52fl
Co Rd 52fm
Co Rd 52fn
Co Rd 52fo
Co Rd 52fp
Co Rd 52fq
Co Rd 52fr
Co Rd 52fs
Co Rd 52ft
Co Rd 52fu
Co Rd 52fv
Co Rd 52fw
Co Rd 52fx
Co Rd 52fy
Co Rd 52fz
Co Rd 52ga
Co Rd 52gb
Co Rd 52gc
Co Rd 52gd
Co Rd 52ge
Co Rd 52gf
Co Rd 52gg
Co Rd 52gh
Co Rd 52gi
Co Rd 52gj
Co Rd 52gk
Co Rd 52gl
Co Rd 52gm
Co Rd 52gn
Co Rd 52go
Co Rd 52gp
Co Rd 52gq
Co Rd 52gr
Co Rd 52gs
Co Rd 52gt
Co Rd 52gu
Co Rd 52gv
Co Rd 52gw
Co Rd 52gx
Co Rd 52gy
Co Rd 52gz
Co Rd 52ha
Co Rd 52hb
Co Rd 52hc
Co Rd 52hd
Co Rd 52he
Co Rd 52hf
Co Rd 52hg
Co Rd 52hh
Co Rd 52hi
Co Rd 52hj
Co Rd 52hk
Co Rd 52hl
Co Rd 52hm
Co Rd 52hn
Co Rd 52ho
Co Rd 52hp
Co Rd 52hq
Co Rd 52hr
Co Rd 52hs
Co Rd 52ht
Co Rd 52hu
Co Rd 52hv
Co Rd 52hw
Co Rd 52hx
Co Rd 52hy
Co Rd 52hz
Co Rd 52ia
Co Rd 52ib
Co Rd 52ic
Co Rd 52id
Co Rd 52ie
Co Rd 52if
Co Rd 52ig
Co Rd 52ih
Co Rd 52ii
Co Rd 52ij
Co Rd 52ik
Co Rd 52il
Co Rd 52im
Co Rd 52in
Co Rd 52io
Co Rd 52ip
Co Rd 52iq
Co Rd 52ir
Co Rd 52is
Co Rd 52it
Co Rd 52iu
Co Rd 52iv
Co Rd 52iw
Co Rd 52ix
Co Rd 52iy
Co Rd 52iz
Co Rd 52ja
Co Rd 52jb
Co Rd 52jc
Co Rd 52jd
Co Rd 52je
Co Rd 52jf
Co Rd 52jg
Co Rd 52jh
Co Rd 52ji
Co Rd 52jj
Co Rd 52jk
Co Rd 52jl
Co Rd 52jm
Co Rd 52jn
Co Rd 52jo
Co Rd 52jp
Co Rd 52jq
Co Rd 52jr
Co Rd 52js
Co Rd 52jt
Co Rd 52ju
Co Rd 52jv
Co Rd 52jw
Co Rd 52jx
Co Rd 52jy
Co Rd 52jz
Co Rd 52ka
Co Rd 52kb
Co Rd 52kc
Co Rd 52kd
Co Rd 52ke
Co Rd 52kf
Co Rd 52kg
Co Rd 52kh
Co Rd 52ki
Co Rd 52kj
Co Rd 52kk
Co Rd 52kl
Co Rd 52km
Co Rd 52kn
Co Rd 52ko
Co Rd 52kp
Co Rd 52kq
Co Rd 52kr
Co Rd 52ks
Co Rd 52kt
Co Rd 52ku
Co Rd 52kv
Co Rd 52kw
Co Rd 52kx
Co Rd 52ky
Co Rd 52kz
Co Rd 52la
Co Rd 52lb
Co Rd 52lc
Co Rd 52ld
Co Rd 52le
Co Rd 52lf
Co Rd 52lg
Co Rd 52lh
Co Rd 52li
Co Rd 52lj
Co Rd 52lk
Co Rd 52ll
Co Rd 52lm
Co Rd 52ln
Co Rd 52lo
Co Rd 52lp
Co Rd 52lq
Co Rd 52lr
Co Rd 52ls
Co Rd 52lt
Co Rd 52lu
Co Rd 52lv
Co Rd 52lw
Co Rd 52lx
Co Rd 52ly
Co Rd 52lz
Co Rd 52ma
Co Rd 52mb
Co Rd 52mc
Co Rd 52md
Co Rd 52me
Co Rd 52mf
Co Rd 52mg
Co Rd 52mh
Co Rd 52mi
Co Rd 52mj
Co Rd 52mk
Co Rd 52ml
Co Rd 52mm
Co Rd 52mn
Co Rd 52mo
Co Rd 52mp
Co Rd 52mq
Co Rd 52mr
Co Rd 52ms
Co Rd 52mt
Co Rd 52mu
Co Rd 52mv
Co Rd 52mw
Co Rd 52mx
Co Rd 52my
Co Rd 52mz
Co Rd 52na
Co Rd 52nb
Co Rd 52nc
Co Rd 52nd
Co Rd 52ne
Co Rd 52nf
Co Rd 52ng
Co Rd 52nh
Co Rd 52ni
Co Rd 52nj
Co Rd 52nk
Co Rd 52nl
Co Rd 52nm
Co Rd 52nn
Co Rd 52no
Co Rd 52np
Co Rd 52nq
Co Rd 52nr
Co Rd 52ns
Co Rd 52nt
Co Rd 52nu
Co Rd 52nv
Co Rd 52nw
Co Rd 52nx
Co Rd 52ny
Co Rd 52nz
Co Rd 52oa
Co Rd 52ob
Co Rd 52oc
Co Rd 52od
Co Rd 52oe
Co Rd 52of
Co Rd 52og
Co Rd 52oh
Co Rd 52oi
Co Rd 52oj
Co Rd 52ok
Co Rd 52ol
Co Rd 52om
Co Rd 52on
Co Rd 52oo
Co Rd 52op
Co Rd 52oq
Co Rd 52or
Co Rd 52os
Co Rd 52ot
Co Rd 52ou
Co Rd 52ov
Co Rd 52ow
Co Rd 52ox
Co Rd 52oy
Co Rd 52oz
Co Rd 52pa
Co Rd 52pb
Co Rd 52pc
Co Rd 52pd
Co Rd 52pe
Co Rd 52pf
Co Rd 52pg
Co Rd 52ph
Co Rd 52pi
Co Rd 52pj
Co Rd 52pk
Co Rd 52pl
Co Rd 52pm
Co Rd 52pn
Co Rd 52po
Co Rd 52pp
Co Rd 52pq
Co Rd 52pr
Co Rd 52ps
Co Rd 52pt
Co Rd 52pu
Co Rd 52pv
Co Rd 52pw
Co Rd 52px
Co Rd 52py
Co Rd 52pz
Co Rd 52qa
Co Rd 52qb
Co Rd 52qc
Co Rd 52qd
Co Rd 52qe
Co Rd 52qf
Co Rd 52qg
Co Rd 52qh
Co Rd 52qi
Co Rd 52qj
Co Rd 52qk
Co Rd 52ql
Co Rd 52qm
Co Rd 52qn
Co Rd 52qo
Co Rd 52qp
Co Rd 52qq
Co Rd 52qr
Co Rd 52qs
Co Rd 52qt
Co Rd 52qu
Co Rd 52qv
Co Rd 52qw
Co Rd 52qx
Co Rd 52qy
Co Rd 52qz
Co Rd 52ra
Co Rd 52rb
Co Rd 52rc
Co Rd 52rd
Co Rd 52re
Co Rd 52rf
Co Rd 52rg
Co Rd 52rh
Co Rd 52ri
Co Rd 52rj
Co Rd 52rk
Co Rd 52rl
Co Rd 52rm
Co Rd 52rn
Co Rd 52ro
Co Rd 52rp
Co Rd 52rq
Co Rd 52rr
Co Rd 52rs
Co Rd 52rt
Co Rd 52ru
Co Rd 52rv
Co Rd 52rw
Co Rd 52rx
Co Rd 52ry
Co Rd 52rz
Co Rd 52sa
Co Rd 52sb
Co Rd 52sc
Co Rd 52sd
Co Rd 52se
Co Rd 52sf
Co Rd 52sg
Co Rd 52sh
Co Rd 52si
Co Rd 52sj
Co Rd 52sk
Co Rd 52sl
Co Rd 52sm
Co Rd 52sn
Co Rd 52so
Co Rd 52sp
Co Rd 52sq
Co Rd 52sr
Co Rd 52ss
Co Rd 52st
Co Rd 52su
Co Rd 52sv
Co Rd 52sw
Co Rd 52sx
Co Rd 52sy
Co Rd 52sz
Co Rd 52ta
Co Rd 52tb
Co Rd 52tc
Co Rd 52td
Co Rd 52te
Co Rd 52tf
Co Rd 52tg
Co Rd 52th
Co Rd 52ti
Co Rd 52tj
Co Rd 52tk
Co Rd 52tl
Co Rd 52tm
Co Rd 52tn
Co Rd 52to
Co Rd 52tp
Co Rd 52tq
Co Rd 52tr
Co Rd 52ts
Co Rd 52tt
Co Rd 52tu
Co Rd 52tv
Co Rd 52tw
Co Rd 52tx
Co Rd 52ty
Co Rd 52tz
Co Rd 52ua
Co Rd 52ub
Co Rd 52uc
Co Rd 52ud
Co Rd 52ue
Co Rd 52uf
Co Rd 52ug
Co Rd 52uh
Co Rd 52ui
Co Rd 52uj
Co Rd 52uk
Co Rd 52ul
Co Rd 52um
Co Rd 52un
Co Rd 52uo
Co Rd 52up
Co Rd 52uq
Co Rd 52ur
Co Rd 52us
Co Rd 52ut
Co Rd 52uu
Co Rd 52uv
Co Rd 52uw
Co Rd 52ux
Co Rd 52uy
Co Rd 52uz
Co Rd 52va
Co Rd 52vb
Co Rd 52vc
Co Rd 52vd
Co Rd 52ve
Co Rd 52vf
Co Rd 52vg
Co Rd 52vh
Co Rd 52vi
Co Rd 52vj
Co Rd 52vk
Co Rd 52vl
Co Rd 52vm
Co Rd 52vn
Co Rd 52vo
Co Rd 52vp
Co Rd 52vq
Co Rd 52vr
Co Rd 52vs
Co Rd 52vt
Co Rd 52vu
Co Rd 52vv
Co Rd 52vw
Co Rd 52vx
Co Rd 52vy
Co Rd 52vz
Co Rd 52wa
Co Rd 52wb
Co Rd 52wc
Co Rd 52wd
Co Rd 52we
Co Rd 52wf
Co Rd 52wg
Co Rd 52wh
Co Rd 52wi
Co Rd 52wj
Co Rd 52wk
Co Rd 52wl
Co Rd 52wm
Co Rd 52wn
Co Rd 52wo
Co Rd 52wp
Co Rd 52wq
Co Rd 52wr
Co Rd 52ws
Co Rd 52wt
Co Rd 52wu
Co Rd 52wv
Co Rd 52ww
Co Rd 52wx
Co Rd 52wy
Co Rd 52wz
Co Rd 52xa
Co Rd 52xb
Co Rd 52xc
Co Rd 52xd
Co Rd 52xe
Co Rd 52xf
Co Rd 52xg
Co Rd 52xh
Co Rd 52xi
Co Rd 52xj
Co Rd 52xk
Co Rd 52xl
Co Rd 52xm
Co Rd 52xn
Co Rd 52xo
Co Rd 52xp
Co Rd 52xq
Co Rd 52xr
Co Rd 52xs
Co Rd 52xt
Co Rd 52xu
Co Rd 52xv
Co Rd 52xw
Co Rd 52xx
Co Rd 52xy
Co Rd 52xz
Co Rd 52ya
Co Rd 52yb
Co Rd 52yc
Co Rd 52yd
Co Rd 52ye
Co Rd 52yf
Co Rd 52yg
Co Rd 52yh
Co Rd 52yi
Co Rd 52yj
Co Rd 52yk
Co Rd 52yl
Co Rd 52ym
Co Rd 52yn
Co Rd 52yo
Co Rd 52yp
Co Rd 52yq
Co Rd 52yr
Co Rd 52ys
Co Rd 52yt
Co Rd 52yu
Co Rd 52yv
Co Rd 52yw
Co Rd 52yx
Co Rd 52yy
Co Rd 52yz
Co Rd 52za
Co Rd 52zb
Co Rd 52zc
Co Rd 52zd
Co Rd 52ze
Co Rd 52zf
Co Rd 52zg
Co Rd 52zh
Co Rd 52zi
Co Rd 52zj
Co Rd 52zk
Co Rd 52zl
Co Rd 52zm
Co Rd 52zn
Co Rd 52zo
Co Rd 52zp
Co Rd 52zq
Co Rd 52zr
Co Rd 52zs
Co Rd 52zt
Co Rd 52zu
Co Rd 52zv
Co Rd 52zw
Co Rd 52zx
Co Rd 52zy
Co Rd 52zz
Co Rd 53aa
Co Rd 53ab
Co Rd 53ac
Co Rd 53ad
Co Rd 53ae
Co Rd 53af
Co Rd 53ag
Co Rd 53ah
Co Rd 53ai
Co Rd 53aj
Co Rd 53ak
Co Rd 53al
Co Rd 53am
Co Rd 53an
Co Rd 53ao
Co Rd 53ap
Co Rd 53aq
Co Rd 53ar
Co Rd 53as
Co Rd 53at
Co Rd 53au
Co Rd 53av
Co Rd 53aw
Co Rd 53ax
Co Rd 53ay
Co Rd 53az
Co Rd 53ba
Co Rd 53bb
Co Rd 53bc
Co Rd 53bd
Co Rd 53be
Co Rd 53bf
Co Rd 53bg
Co Rd 53bh
Co Rd 53bi
Co Rd 53bj
Co Rd 53bk
Co Rd 53bl
Co Rd 53bm
Co Rd 53bn
Co Rd 53bo
Co Rd 53bp
Co Rd 53bq
Co Rd 53br
Co Rd 53bs
Co Rd 53bt
Co Rd 53bu
Co Rd 53bv
Co Rd 53bw
Co Rd 53bx
Co Rd 53by
Co Rd 53bz
Co Rd 53ca
Co Rd 53cb
Co Rd 53cc
Co Rd 53cd
Co Rd 53ce
Co Rd 53cf
Co Rd 53cg
Co Rd 53ch
Co Rd 53ci
Co Rd 53cj
Co Rd 53ck
Co Rd 53cl
Co Rd 53cm
Co Rd 53cn
Co Rd 53co
Co Rd 53cp
Co Rd 53cq
Co Rd 53cr
Co Rd 53cs
Co Rd 53ct
Co Rd 53cu
Co Rd 53cv
Co Rd 53cw
Co Rd 53cx
Co Rd 53cy
Co Rd 53cz
Co Rd 53da
Co Rd 53db
Co Rd 53dc
Co Rd 53dd
Co Rd 53de
Co Rd 53df
Co Rd 53dg
Co Rd 53dh
Co Rd 53di
Co Rd 53dj
Co Rd 53dk
Co Rd 53dl
Co Rd 53dm
Co Rd 53dn
Co Rd 53do
Co Rd 53dp
Co Rd 53dq
Co Rd 53dr
Co Rd 53ds
Co Rd 53dt
Co Rd 53du
Co Rd 53dv
Co Rd 53dw
Co Rd 53dx
Co Rd 53dy
Co Rd 53dz
Co Rd 53ea
Co Rd 53eb
Co Rd 53ec
Co Rd 53ed
Co Rd 53ee
Co Rd 53ef
Co Rd 53eg
Co Rd 53eh
Co Rd 53ei
Co Rd 53ej
Co Rd 53ek
Co Rd 53el
Co Rd 53em
Co Rd 53en
Co Rd 53eo
Co Rd 53ep
Co Rd 53eq
Co Rd 53er
Co Rd 53es
Co Rd 53et
Co Rd 53eu
Co Rd 53ev
Co Rd 53ew
Co Rd 53ex
Co Rd 53ey
Co Rd 53ez
Co Rd 53fa
Co Rd 53fb
Co Rd 53fc
Co Rd 53fd
Co Rd 53fe
Co Rd 53ff
Co Rd 53fg
Co Rd 53fh
Co Rd 53fi
Co Rd 53fj
Co Rd 53fk
Co Rd 53fl
Co Rd 53fm
Co Rd 53fn
Co Rd 53fo
Co Rd 53fp
Co Rd 53fq
Co Rd 53fr
Co Rd 53fs
Co Rd 53ft
Co Rd 53fu
Co Rd 53fv
Co Rd 53fw
Co Rd 53fx
Co Rd 53fy
Co Rd 53fz
Co Rd 53ga
Co Rd 53gb
Co Rd 53gc
Co Rd 53gd
Co Rd 53ge
Co Rd 53gf
Co Rd 53gg
Co Rd 53gh
Co Rd 53gi
Co Rd 53gj
Co Rd 53gk
Co Rd 53gl
Co Rd 53gm
Co Rd 53gn
Co Rd 53go
Co Rd 53gp
Co Rd 53gq
Co Rd 53gr
Co Rd 53gs
Co Rd 53gt
Co Rd 53gu
Co Rd 53gv
Co Rd 53gw
Co Rd 53gx
Co Rd 53gy
Co Rd 53gz
Co Rd 53ha
Co Rd 53hb
Co Rd 53hc
Co Rd 53hd
Co Rd 53he
Co Rd 53hf
Co Rd 53hg
Co Rd 53hh
Co Rd 53hi
Co Rd 53hj
Co Rd 53hk
Co Rd 53hl
Co Rd 53hm
Co Rd 53hn
Co Rd 53ho
Co Rd 53hp
Co Rd 53hq
Co Rd 53hr
Co Rd 53hs
Co Rd 53ht
Co Rd 53hu
Co Rd 53hv
Co Rd 53hw
Co Rd 53hx
Co Rd 53hy
Co Rd 53hz
Co Rd 53ia
Co Rd 53ib
Co Rd 53ic
Co Rd 53id
Co Rd 53ie
Co Rd 53if
Co Rd 53ig
Co Rd 53ih
Co Rd 53ii
Co Rd 53ij
Co Rd 53ik
Co Rd 53il
Co Rd 53im
Co Rd 53in
Co Rd 53io
Co Rd 53ip
Co Rd 53iq
Co Rd 53ir
Co Rd 53is
Co Rd 53it
Co Rd 53iu
Co Rd 53iv
Co Rd 53iw
Co Rd 53ix
Co Rd 53iy
Co Rd 53iz
Co Rd 53ja
Co Rd 53jb
Co Rd 53jc
Co Rd 53jd
Co Rd 53je
Co Rd 53jf
Co Rd 53jg
Co Rd 53jh
Co Rd 53ji
Co Rd 53jj
Co Rd 53jk
Co Rd 53jl
Co Rd 53jm
Co Rd 53jn
Co Rd 53jo
Co Rd 53jp
Co Rd 53jq
Co Rd 53jr
Co Rd 53js
Co Rd 53jt
Co Rd 53ju
Co Rd 53jv
Co Rd 53jw
Co Rd 53jx
Co Rd 53jy
Co Rd 53jz
Co Rd 53ka
Co Rd 53kb
Co Rd 53kc
Co Rd 53kd
Co Rd 53ke
Co Rd 53kf
Co Rd 53kg
Co Rd 53kh
Co Rd 53ki
Co Rd 53kj
Co Rd 53kk
Co Rd 53kl
Co Rd 53km
Co Rd 53kn
Co Rd 53ko
Co Rd 53kp
Co Rd 53kq
Co Rd 53kr
Co Rd 53ks
Co Rd 53kt
Co Rd 53ku
Co Rd 53kv
Co Rd 53kw
Co Rd 53kx
Co Rd 53ky
Co Rd 53kz
Co Rd 53la
Co Rd 53lb
Co Rd 53lc
Co Rd 53ld
Co Rd 53le
Co Rd 53lf
Co Rd 53lg
Co Rd 53lh
Co Rd 53li
Co Rd 53lj
Co Rd 53lk
Co Rd 53ll
Co Rd 53lm
Co Rd 53ln
Co Rd 53lo
Co Rd 53lp
Co Rd 53lq
Co Rd 53lr
Co Rd 53ls
Co Rd 53lt
Co Rd 53lu
Co Rd 53lv
Co Rd 53lw
Co Rd 53lx
Co Rd 53ly
Co Rd 53lz
Co Rd 53ma
Co Rd 53mb
Co Rd 53mc
Co Rd 53md
Co Rd 53me
Co Rd 53mf
Co Rd 53mg
Co Rd 53mh
Co Rd 53mi
Co Rd 53mj
Co Rd 53mk
Co Rd 53ml
Co Rd 53mm
Co Rd 53mn
Co Rd 53mo
Co Rd 53mp
Co Rd 53mq
Co Rd 53mr
Co Rd 53ms
Co Rd 53mt
Co Rd 53mu
Co Rd 53mv
Co Rd 53mw
Co Rd 53mx
Co Rd 53my
Co Rd 53mz
Co Rd 53na
Co Rd 53nb
Co Rd 53nc
Co Rd 53nd
Co Rd 53ne
Co Rd 53nf
Co Rd 53ng
Co Rd 53nh
Co Rd 53ni
Co Rd 53nj
Co Rd 53nk
Co Rd 53nl
Co Rd 53nm
Co Rd 53nn
Co Rd 53no
Co Rd 53np
Co Rd 53nq
Co Rd 53nr
Co Rd 53ns
Co Rd 53nt
Co Rd 53nu
Co Rd 53nv
Co Rd 53nw
Co Rd 53nx
Co Rd 53ny
Co Rd 53nz
Co Rd 53oa
Co Rd 53ob
Co Rd 53oc
Co Rd 53od
Co Rd 53oe
Co Rd 53of
Co Rd 53og
Co Rd 53oh
Co Rd 53oi
Co Rd 53oj
Co Rd 53ok
Co Rd 53ol
Co Rd 53om
Co Rd 53on
Co Rd 53oo
Co Rd 53op
Co Rd 53oq
Co Rd 53or
Co Rd 53os
Co Rd 53ot
Co Rd 53ou
Co Rd 53ov
Co Rd 53ow
Co Rd 53ox
Co Rd 53oy
Co Rd 53oz
Co Rd 53pa
Co Rd 53pb
Co Rd 53pc
Co Rd 53pd
Co Rd 53pe
Co Rd 53pf
Co Rd 53pg
Co Rd 53ph
Co Rd 53pi
Co Rd 53pj
Co Rd 53pk
Co Rd 53pl
Co Rd 53pm
Co Rd 53pn
Co Rd 53po
Co Rd 53pp
Co Rd 53pq
Co Rd 53pr
Co Rd 53ps
Co Rd 53pt
Co Rd 53pu
Co Rd 53pv
Co Rd 53pw
Co Rd 53px
Co Rd 53py
Co Rd 53pz
Co Rd 53qa
Co Rd 53qb
Co Rd 53qc
Co Rd 53qd
Co Rd 53qe
Co Rd 53qf
Co Rd 53qg
Co Rd 53qh
Co Rd 53qi
Co Rd 53qj
Co Rd 53qk
Co Rd 53ql
Co Rd 53qm
Co Rd 53qn
Co Rd 53qo
Co Rd 53qp
Co Rd 53qq
Co Rd 53qr
Co Rd 53qs
Co Rd 53qt
Co Rd 53qu
Co Rd 53qv
Co Rd 53qw
Co Rd 53qx
Co Rd 53qy
Co Rd 53qz
Co Rd 53ra
Co Rd 53rb
Co Rd 53rc
Co Rd 53rd
Co Rd 53re
Co Rd 53rf
Co Rd 53rg
Co Rd 53rh
Co Rd 53ri
Co Rd 53rj
Co Rd 53rk
Co Rd 53rl
Co Rd 53rm
Co Rd 53rn
Co Rd 53ro
Co Rd 53rp
Co Rd 53rq
Co Rd 53rr
Co Rd 53rs
Co Rd 53rt
Co Rd 53ru
Co Rd 53rv
Co Rd 53rw
Co Rd 53rx
Co Rd 53ry
Co Rd 53rz
Co Rd 53sa
Co Rd 53sb
Co Rd 53sc
Co Rd 53sd
Co Rd 53se
Co Rd 53sf
Co Rd 53sg
Co Rd 53sh
Co Rd 53si
Co Rd 53sj
Co Rd 53sk
Co Rd 53sl
Co Rd 53sm
Co Rd 53sn
Co Rd 53so
Co Rd 53sp
Co Rd 53sq
Co Rd 53sr
Co Rd 53ss
Co Rd 53st
Co Rd 53su
Co Rd 53sv
Co Rd 53sw
Co Rd 53sx
Co Rd 53sy
Co Rd 53sz
Co Rd 53ta
Co Rd 53tb
Co Rd 53tc
Co Rd 53td
Co Rd 53te
Co Rd 53tf
Co Rd 53tg
Co Rd 53th
Co Rd 53ti
Co Rd 53tj
Co Rd 53tk
Co Rd 53tl
Co Rd 53tm
Co Rd 53tn
Co Rd 53to
Co Rd 53tp
Co Rd 53tq
Co Rd 53tr
Co Rd 53ts
Co Rd 53tt
Co Rd 53tu
Co Rd 53tv
Co Rd 53tw
Co Rd 53tx
Co Rd 53ty
Co Rd 53tz
Co Rd 53ua
Co Rd 53ub
Co Rd 53uc
Co Rd 53ud
Co Rd 53ue
Co Rd 53uf
Co Rd 53ug
Co Rd 53uh
Co Rd 53ui
Co Rd 53uj
Co Rd 53uk
Co Rd 53ul
Co Rd 53um
Co Rd 53un
Co Rd 53uo
Co Rd 53up
Co Rd 53uq
Co Rd 53ur
Co Rd 53us
Co Rd 53ut
Co Rd 53uu
Co Rd 53uv
Co Rd 53uw
Co Rd 53ux
Co Rd 53uy
Co Rd 53uz
Co Rd 53va
Co Rd 53vb
Co Rd 53vc
Co Rd 53vd
Co Rd 53ve
Co Rd 53vf
Co Rd 53vg
Co Rd 53vh
Co Rd 53vi
Co Rd 53vj
Co Rd 53vk
Co Rd 53vl
Co Rd 53vm
Co Rd 53vn
Co Rd 53vo
Co Rd 53vp
Co Rd 53vq
Co Rd 53vr
Co Rd 53vs
Co Rd 53vt
Co Rd 53vu
Co Rd 53vv
Co Rd 53vw
Co Rd 53vx
Co Rd 53vy
Co Rd 53vz
Co Rd 53wa
Co Rd 53wb
Co Rd 53wc
Co Rd 53wd
Co Rd 53we
Co Rd 53wf
Co Rd 53wg
Co Rd 53wh
Co Rd 53wi
Co Rd 53wj
Co Rd 53wk
Co Rd 53wl
Co Rd 53wm
Co Rd 53wn
Co Rd 53wo
Co Rd 53wp
Co Rd 53wq
Co Rd 53wr
Co Rd 53ws
Co Rd 53wt
Co Rd 53wu
Co Rd 53wv
Co Rd 53ww
Co Rd 53wx
Co Rd 53wy
Co Rd 53wz
Co Rd 53xa
Co Rd 53xb
Co Rd 53xc
Co Rd 53xd
Co Rd 53xe
Co Rd 53xf
Co Rd 53xg
Co Rd 53xh
Co Rd 53xi
Co Rd 53xj
Co Rd 53xk
Co Rd 53xl
Co Rd 53xm
Co Rd 53xn
Co Rd 53xo
Co Rd 53xp
Co Rd 53xq
Co Rd 53xr
Co Rd 53xs
Co Rd 53xt
Co Rd 53xu
Co Rd 53xv
Co Rd 53xw
Co Rd 53xx
Co Rd 53xy
Co Rd 53xz
Co Rd 53ya
Co Rd 53yb
Co Rd 53yc
Co Rd 53yd
Co Rd 53ye
Co Rd 53yf
Co Rd 53yg
Co Rd 53yh
Co Rd 53yi
Co Rd 53yj
Co Rd 53yk
Co Rd 53yl
Co Rd 53ym
Co Rd 53yn
Co Rd 53yo
Co Rd 53yp
Co Rd 53yq
Co Rd 53yr
Co Rd 53ys
Co Rd 53yt
Co Rd 53yu
Co Rd 53yv
Co Rd 53yw
Co Rd 53yx
Co Rd 53yy
Co Rd 53yz
Co Rd 53za
Co Rd 53zb
Co Rd 53zc
Co Rd 53zd
Co Rd 53ze
Co Rd 53zf
Co Rd 53zg
Co Rd 53zh
Co Rd 53zi
Co Rd 53zj
Co Rd 53zk
Co Rd 53zl
Co Rd 53zm
Co Rd 53zn
Co Rd 53zo
Co Rd 53zp
Co Rd 53zq
Co Rd 53zr
Co Rd 53zs
Co Rd 53zt
Co Rd 53zu
Co Rd 53zv
Co Rd 53zw
Co Rd 53zx
Co Rd 53zy
Co Rd 53zz
Co Rd 54aa
Co Rd 54ab
Co Rd 54ac
Co Rd 54ad
Co Rd 54ae
Co Rd 54af
Co Rd 54ag
Co Rd 54ah
Co Rd 54ai
Co Rd 54aj
Co Rd 54ak
Co Rd 54al
Co Rd 54am
Co Rd 54an
Co Rd 54ao
Co Rd 54ap
Co Rd 54aq
Co Rd 54ar
Co Rd 54as
Co Rd 54at
Co Rd 54au
Co Rd 54av
Co Rd 54aw
Co Rd 54ax
Co Rd 54ay
Co Rd 54az
Co Rd 54ba
Co Rd 54bb
Co Rd 54bc
Co Rd 54bd
Co Rd 54be
Co Rd 54bf
Co Rd 54bg
Co Rd 54bh
Co Rd 54bi
Co Rd 54bj
Co Rd 54bk
Co Rd 54bl
Co Rd 54bm
Co Rd 54bn
Co Rd 54bo
Co Rd 54bp
Co Rd 54bq
Co Rd 54br
Co Rd 54bs
Co Rd 54bt
Co Rd 54bu
Co Rd 54bv
Co Rd 54bw
Co Rd 54bx
Co Rd 54by
Co Rd 54bz
Co Rd 54ca
Co Rd 54cb
Co Rd 54cc
Co Rd 54cd
Co Rd 54ce
Co Rd 54cf
Co Rd 54cg
Co Rd 54ch
Co Rd 54ci
Co Rd 54cj
Co Rd 54ck
Co Rd 54cl
Co Rd 54cm
Co Rd 54cn
Co Rd 54co
Co Rd 54cp
Co Rd 54cq
Co Rd 54cr
Co Rd 54cs
Co Rd 54ct
Co Rd 54cu
Co Rd 54cv
Co Rd 54cw
Co Rd 54cx
Co Rd 54cy
Co Rd 54cz
Co Rd 54da
Co Rd 54db
Co Rd 54dc
Co Rd 54dd
Co Rd 54de
Co Rd 54df
Co Rd 54dg
Co Rd 54dh
Co Rd 54di
Co Rd 54dj
Co Rd 54dk
Co Rd 54dl
Co Rd 54dm
Co Rd 54dn
Co Rd 54do
Co Rd 54dp
Co Rd 54dq
Co Rd 54dr
Co Rd 54ds
Co Rd 54dt
Co Rd 54du
Co Rd 54dv
Co Rd 54dw
Co Rd 54dx
Co Rd 54dy
Co Rd 54dz
Co Rd 54ea
Co Rd 54eb
Co Rd 54ec
Co Rd 54ed
Co Rd 54ee
Co Rd 54ef
Co Rd 54eg
Co Rd 54eh
Co Rd 54ei
Co Rd 54ej
Co Rd 54ek
Co Rd 54el
Co Rd 54em
Co Rd 54en
Co Rd 54eo
Co Rd 54ep
Co Rd 54eq
Co Rd 54er
Co Rd 54es
Co Rd 54et
Co Rd 54eu
Co Rd 54ev
Co Rd 54ew
Co Rd 54ex
Co Rd 54ey
Co Rd 54ez
Co Rd 54fa
Co Rd 54fb
Co Rd 54fc
Co Rd 54fd
Co Rd 54fe
Co Rd 54ff
Co Rd 54fg
Co Rd 54fh
Co Rd 54fi
Co Rd 54fj
Co Rd 54fk
Co Rd 54fl
Co Rd 54fm
Co Rd 54fn
Co Rd 54fo
Co Rd 54fp
Co Rd 54fq
Co Rd 54fr
Co Rd 54fs
Co Rd 54ft
Co Rd 54fu
Co Rd 54fv
Co Rd 54fw
Co Rd 54fx
Co Rd 54fy
Co Rd 54fz
Co Rd 54ga
Co Rd 54gb
Co Rd 54gc
Co Rd 54gd
Co Rd 54ge
Co Rd 54gf
Co Rd 54gg
Co Rd 54gh
Co Rd 54gi
Co Rd 54gj
Co Rd 54gk
Co Rd 54gl
Co Rd 54gm
Co Rd 54gn
Co Rd 54go
Co Rd 54gp
Co Rd 54gq
Co Rd 54gr
Co Rd 54gs
Co Rd 54gt
Co Rd 54gu
Co Rd 54gv
Co Rd 54gw
Co Rd 54gx
Co

GOVERNMENTAL UNIT REFERENCE MAP (2020): Cullman County, AL

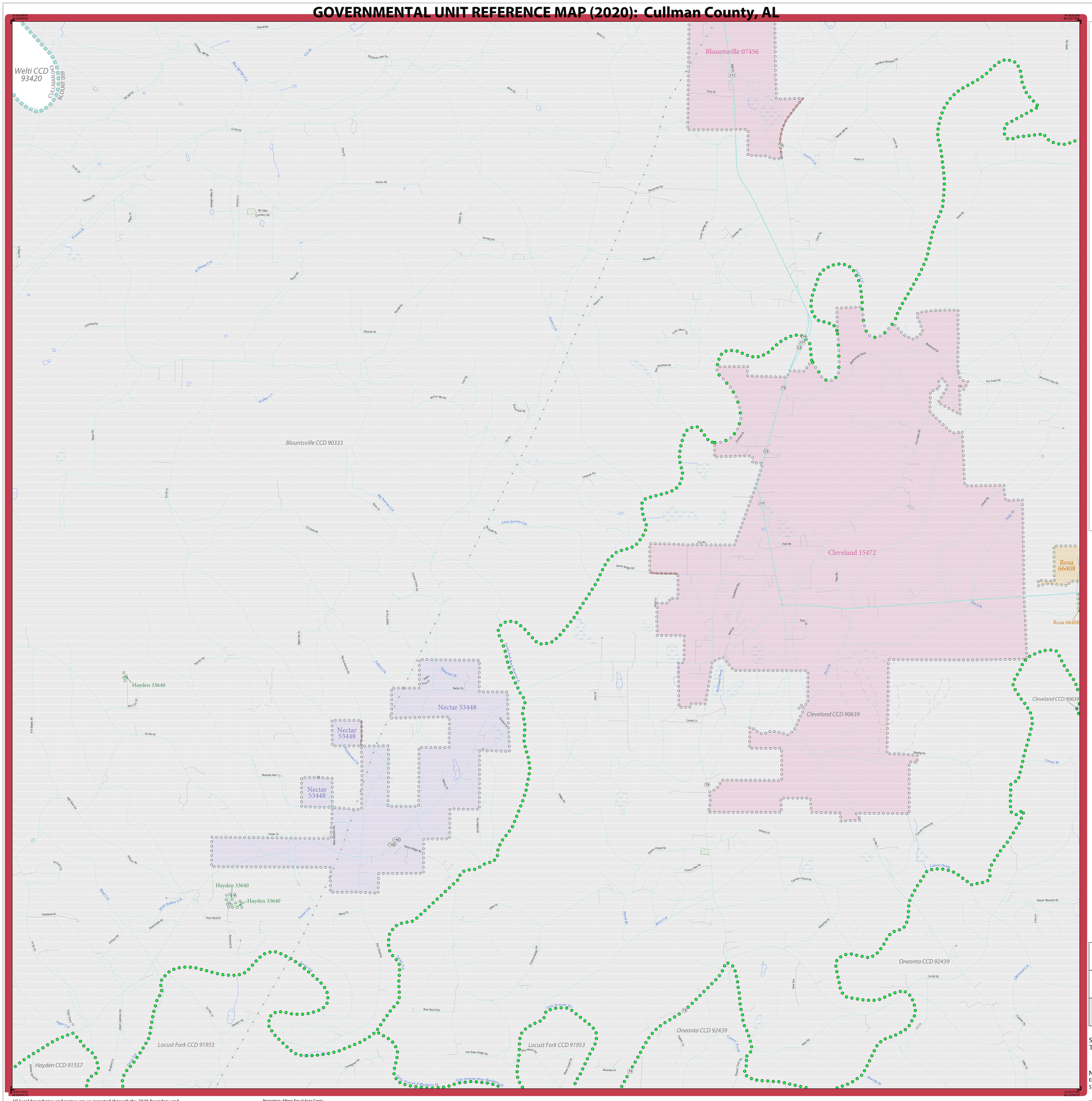

LEGEND

SYMBOL DESCRIPTION	SYMBOL	LABEL STYLE
Federal American Indian Reservation		L'ANSE RESERVATION (TA 1880)
Off-Reservation Trust Land		T1880
American Indian Tribal Subdivision		SHONTO (620)
Alaska Native Regional Corporation (ANRC)		NANA ANRC 52120
State (or statistically equivalent entity)		NEW YORK 36
County (or statistically equivalent entity)		ERIE 029
Minor Civil Division (MCD)[1]		Lee town 41460
Census County Division (CCD)[2]		Jemez CCD 91650
Consolidated City		MILFORD 47500
Incorporated Place[3]		Davis 18100
Census Designated Place (CDP)[2]		Cochiti 16560

DESCRIPTION	SYMBOL
Interstate	
U.S. Highway	
State Highway	
Other Road	Marsh Ln
Cul-de-sac	
Circle	
Geographic Offset or Corridor	
4WD Trail, Stairway, Alley, Walkway, or Ferry	
Railroad	Southern RR
Pipeline or Power Line	
Ridge or Fence	
Property Line or Nonvisible Boundary	
Perennial Stream	Tumbling Cr
Intermittent Stream	Piney Cr
Mountain Peak or Hill	Mt. Baker

DESCRIPTION	SYMBOL
Water Body	Pleasant Lake
Swamp or Marsh	Okefenokee Swamp
Glacier	Bering Glacier
Airport, Airfield, or Helicopter Landing Pad	Dónard Airport
College or University	Coll/Univ
Military	Fort Belvoir
Prison or Juvenile Detention Center	P/JDC
Cemetery	Powell Cmtry
Golf Course	Pinehurst GlfCrs
National Park or Forest	Yosemite NP
Other Park	St Francis Park
Outside Subject Area	
Inset Area	A1

Where state, county, and/or MCD/CCD boundaries coincide, the map shows the boundary symbol for only the highest-ranking of these boundaries. Where American Indian reservation and American Indian tribal subdivision boundaries coincide, the map shows only the American Indian reservation boundaries.

Entity names are followed by either their FIPS code or census code; parentheses indicate a census code.

1 'MCD*' indicates a false MCD. These are for Census Bureau use only.

2 The CCD and CDP boundaries represent statistical entities only and are not updated through the BAS.

3 Incorporated place name color corresponds to the incorporated place fill color.

Due to space limitations, some road names, along with other feature and geography names on the map, may not be shown.

The Census Bureau stores primary and alternate road names, but only primary road names are used to label the roads on these maps.

Key to Adjacent Sheets

8	9	
12	13	

Sheet Location within Entity

Sheet 13 of 15 PARENT sheets
Total Sheets: 17 (Index 1; Parent 15; Inset 1)

NAME: Cullman County (043)
ENTITY TYPE: County or statistically equivalent entity
ST: Alabama (01)

INDEX OR PARENT SHEET #: 013
INSET SHEET #: 000000

2020 COUNTY REF MAP (PARENT)

5340201043000000013000000

All legal boundaries and names are as reported through the 2020 Boundary and Annexation Survey (BAS) and Boundary Validation Program (BVP). The boundaries shown on this map are for Census Bureau statistical data collection and tabulation purposes only; their depiction and designation for statistical purposes does not constitute a determination of jurisdictional authority or rights of ownership or entitlement.

Data Source: U.S. Census Bureau's MAF/TIGER database (TAB20), November 2020
Created by Geography Division: December 08, 2020

U.S. DEPARTMENT OF COMMERCE U.S. Census Bureau

Projection: Albers Equal Area Conic
Datum: NAD 83
Spheroid: GRS 80
1st Standard Parallel: 30 57 17
2nd Standard Parallel: 34 11 50
Central Meridian: -86 39 36
Latitude of Projection's Origin: 30 08 39
False Easting: 0
False Northing: 0

0 0.6 1.2 1.8 2.4 3 Kilometers
0 0.4 0.8 1.2 1.6 2 Miles
The plotted map scale is 1:20,000

N W E S

Boundary and Annexation Survey (BAS) ID: 20104300000
BAS Submission Deadline: March 1, 2021

PDF versions of the BAS maps are available at:
www.census.gov/programs-surveys/bas/geographies.html

For more information, or to request additional maps, please email geo.bas@census.gov, call 1-800-972-5651, or visit www.census.gov/programs-surveys/bas.html.

United States Census Bureau

GOVERNMENTAL UNIT REFERENCE MAP (2020): Cullman County, AL

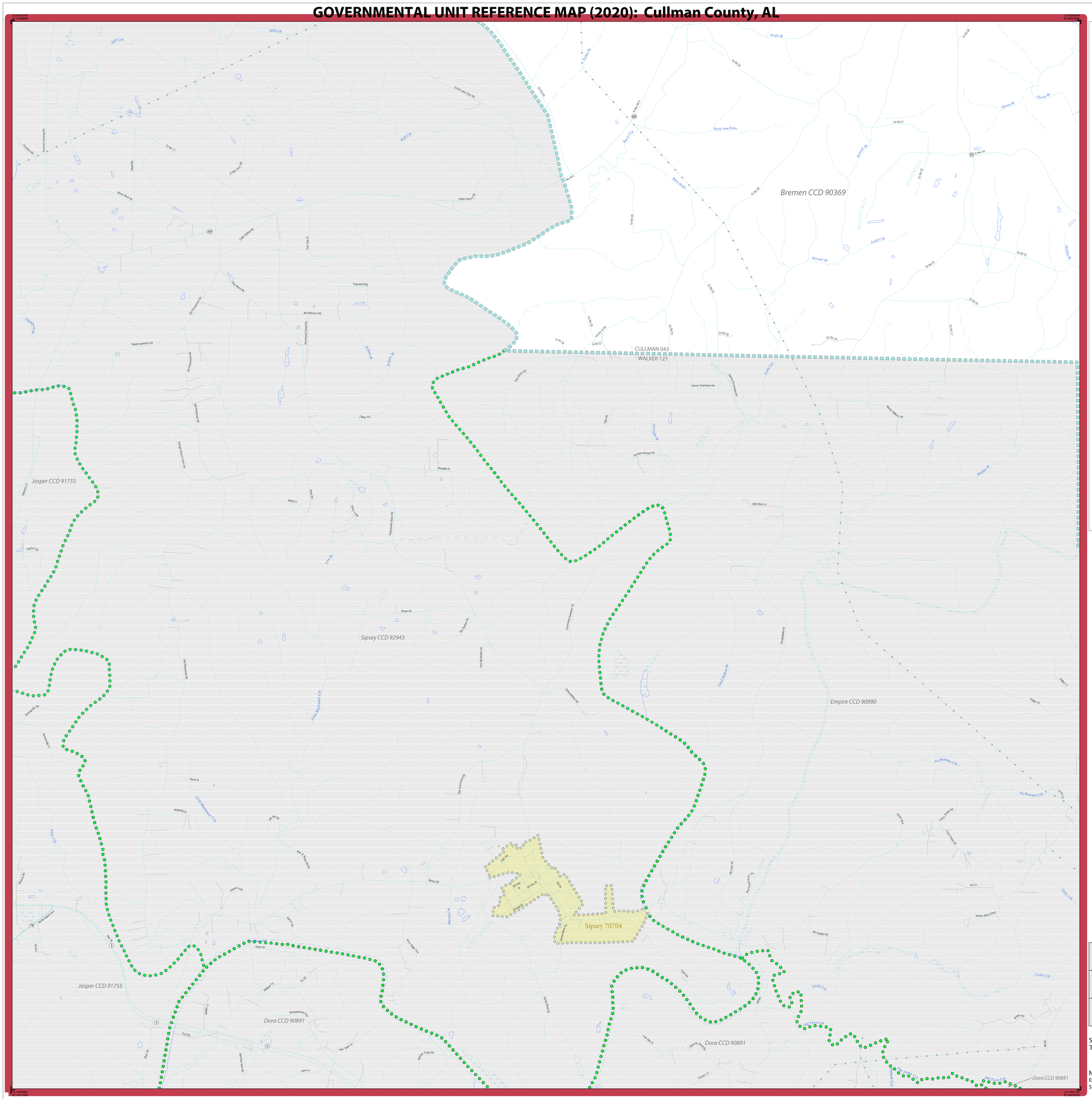
Bremen CCD 90369
CULLMAN 043
WALKER 127
Jasper CCD 91755
Sipsey CCD 92943
Empire CCD 90990
Sipsey 70704
Dora CCD 90891
Mill Crk
Mary Ann Holw
Bay Crk
Berry Holw
Leech Crk
Stewart Br
Lost Crk
Little Crk
Mulkey Br
Dorsey Br
Walls Br
Mud Crk
Little Mulberry Crk
No Business Crk
Pearl Crk
Bacon Crk
Clear Fork Crk
Dry Fork Crk
Old Town Crk
Cullman
Hanceville
Arab
Bremen
Dodge City
Colony
Fairview
Garden City
Holly Pond
Cullman County
Walker County
Lake Cullman
Smith Lake
Mt Pleasant
Cullman Regional Airport
Cullman Middle School
Cullman Senior High School
Cullman Elementary School
Cullman Intermediate School
Cullman Junior High School
Cullman Christian School
Fairview Elementary School
Fairview Middle School
Fairview High School
Hanceville Elementary School
Hanceville Middle School
Hanceville High School
Garden City Elementary School
Holly Pond Elementary School
Holly Pond High School
Mt Pleasant Elementary School
Mt Pleasant High School
Bremen Elementary School
Bremen Middle School
Bremen High School
Colony High School
Vinemont Elementary School
Vinemont Middle School
Vinemont High School
Good Hope Elementary School
Good Hope High School
Cullman Medical Center
Cullman Regional Medical Center
Cullman County Courthouse
Cullman County Jail
Cullman County Sheriff's Office
Cullman County Public Library
Cullman County Fairgrounds
Cullman County Extension Office
Cullman County Tax Assessor
Cullman County Tax Collector
Cullman County Probate Judge
Cullman County Circuit Clerk
Cullman County Commission
Cullman County Emergency Mgmt Agency
Cullman County Animal Shelter
Cullman County Recycling Center
Cullman County Transfer Station
Cullman County Road Department
Cullman County Sheriff's Office
Cullman County Jail
Cullman County Courthouse

GOVERNMENTAL UNIT REFERENCE MAP (2020): Cullman County, AL

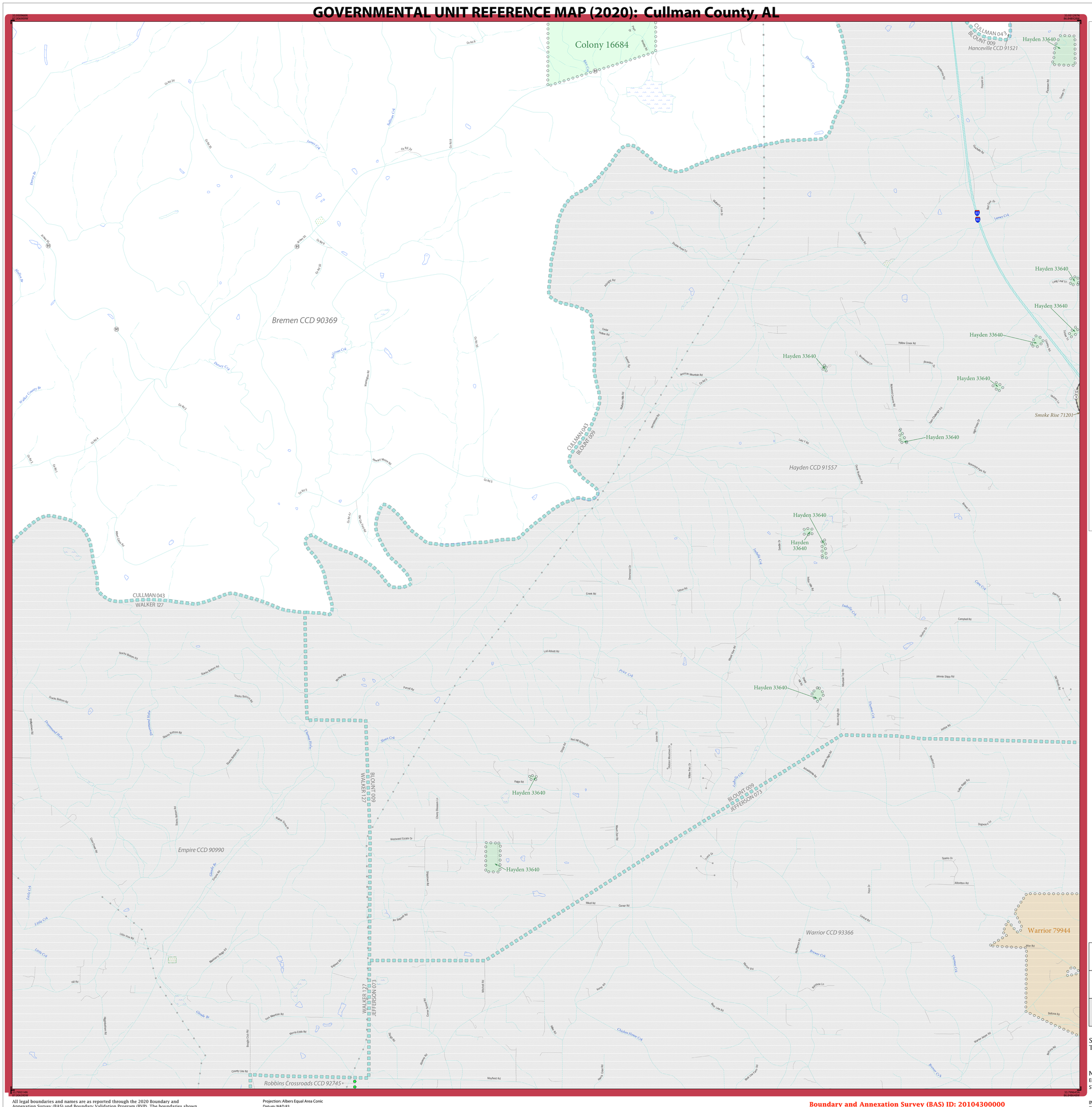

LEGEND

SYMBOL DESCRIPTION	SYMBOL	LABEL STYLE
Federal American Indian Reservation		L'ANSE RESERVATION (TA 1880)
Off-Reservation Trust Land		T1880
American Indian Tribal Subdivision		SHONTO (620)
Alaska Native Regional Corporation (ANRC)		*NANA ANRC 52120*
State (or statistically equivalent entity)		NEW YORK 36
County (or statistically equivalent entity)		ERIE 029
Minor Civil Division (MCD)[1]		Lee town 41460
Census County Division (CCD)[2]		*Jemez CCD 91650*
Consolidated City		MILFORD 47500
Incorporated Place[3]		Davis 18100
Census Designated Place (CDP)[2]		*Cochiti 16560*

DESCRIPTION	SYMBOL
Interstate	
U.S. Highway	
State Highway	
Other Road	Marsh Ln
Cul-de-sac	
Circle	
Geographic Offset or Corridor	
4WD Trail, Stairway, Alley, Walkway, or Ferry	
Railroad	Southern RR
Pipeline or Power Line	
Ridge or Fence	
Property Line or Nonvisible Boundary	
Perennial Stream	*Tumbling Cr*
Intermittent Stream	*Piney Cr*
Mountain Peak or Hill	*Mt. Baker*

DESCRIPTION	SYMBOL
Water Body	*Pleasant Lake*
Swamp or Marsh	*Okefenokee Swamp*
Glacier	*Bering Glacier*
Airport, Airfield, or Helicopter Landing Pad	*Dönärd Airfield*
College or University	Coll/Univ
Military	Fort Belvoir
Prison or Juvenile Detention Center	P/JDC
Cemetery	Powell Cmtry
Golf Course	Pinehurst Gl/Crs
National Park or Forest	Yosemite NP
Other Park	St Francis Park
Outside Subject Area	
Inset Area	A1

Where state, county, and/or MCD/CCD boundaries coincide, the map shows the boundary symbol for only the highest-ranking of these boundaries. Where American Indian reservation and American Indian tribal subdivision boundaries coincide, the map shows only the American Indian reservation boundaries.

Entity names are followed by either their FIPS code or census code; parentheses indicate a census code.

1 "MCD" indicates a false MCD. These are for Census Bureau use only.

2 The CCD and CDP boundaries represent statistical entities only and are not updated through the BAS.

3 Incorporated place name color corresponds to the incorporated place fill color.

Due to space limitations, some road names, along with other feature and geography names on the map, may not be shown.

The Census Bureau stores primary and alternate road names, but only primary road names are used to label the roads on these maps.

Key to Adjacent Sheets

10	11	12
14	15	

Sheet Location within Entity

Sheet 15 of 15 PARENT sheets
Total Sheets: 17 (Index 1; Parent 15; Inset 1)

NAME: Cullman County (043)
ENTITY TYPE: County or statistically equivalent entity
ST: Alabama (01)

INDEX OR PARENT SHEET #: 015
INSET SHEET #: 000000

2020 COUNTY REF MAP (PARENT)

5340201043000000015000000

All legal boundaries and names are as reported through the 2020 Boundary and Annexation Survey (BAS) and Boundary Validation Program (BVP). The boundaries shown on this map are for Census Bureau statistical data collection and tabulation purposes only; their depiction and designation for statistical purposes does not constitute a determination of jurisdictional authority or rights of ownership or entitlement.

Data Source: U.S. Census Bureau's MAF/TIGER database (TAB20), November 2020
Created by Geography Division: December 08, 2020

U.S. DEPARTMENT OF COMMERCE U.S. Census Bureau

Projection: Albers Equal Area Conic
Datum: NAD 83
Spheroid: GRS 80
1st Standard Parallel: 30 57 17
2nd Standard Parallel: 34 11 50
Central Meridian: -86 39 36
Latitude of Projection's Origin: 30 08 39
False Easting: 0
False Northing: 0

0 0.6 1.2 1.8 2.4 3 Kilometers
0 0.4 0.8 1.2 1.6 2 Miles
The plotted map scale is 1:20,000

N W E S

Boundary and Annexation Survey (BAS) ID: 20104300000
BAS Submission Deadline: March 1, 2021

PDF versions of the BAS maps are available at:
www.census.gov/programs-surveys/bas/geographies.html

For more information, or to request additional maps, please email geo.bas@census.gov, call 1-800-972-5651, or visit www.census.gov/programs-surveys/bas.html.

United States Census Bureau

GOVERNMENTAL UNIT REFERENCE MAP (2020): Cullman County, AL

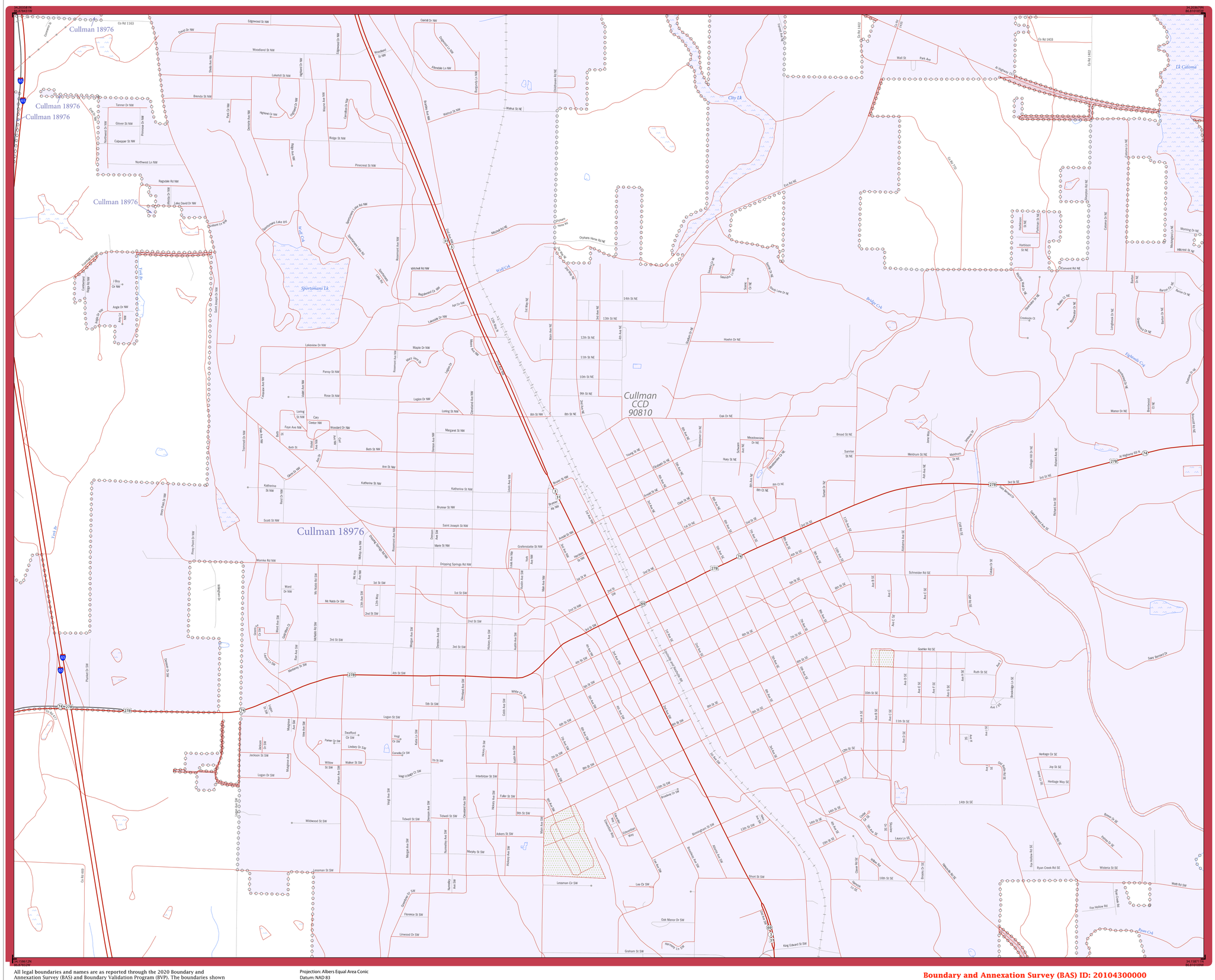
Cullman 18976
Cullman 18976
Cullman 18976
Cullman 18976
Cullman 18976
Cullman
CCD
90810
City Lk
Lk Catoma
Sportsmans Lk
Wolf Crk
Ridge Crk
Highland Crk
Dixon Crk
Yord Br
Co Rd 1163
Woodland St NW
Edgewood St NW
Lakehill St NW
Brenda St NW
Tanner Dr NW
Glover St NW
Cutpepper St NW
Northwest Ln NW
Ragsdale Rd NW
Lake David Dr NW
Pinecrest St NW
Ridge St NW
Walnut St NE
Mitchell Rd NE
Orphans Home Rd NE
Ext Rd NE
Co Rd 770
Co Rd 1403
Co Rd 1402
Wall St
Park Ave
Al Highway 91
Mitchell Rd NW
Regalwood Cr NW
Lakeville Dr NW
Lakeview Dr NW
Maple Dr NW
Pansy St NW
Rose St NW
Legion Dr NW
Loring St NW
Margaret St NW
Beth St NW
Arm St NW
Katherine St NW
Brunner St NW
Saint Joseph St NW
Scott St NW
Dripping Springs Rd NW
Mt Nebo Dr SW
Ward Dr NW
1st St SW
2nd St SW
3rd St SW
4th St SW
5th St SW
Logan St SW
Jackson St SW
Logan Dr SW
Wildwood St SW
Lessman St SW
Lessman Cr SW
Lee Cr SW
Oak Manor Dr SW
Graham St SW
Florence St SW
Linwood Dr SW
Swafford Cr SW
Lindsey Dr SW
Walker St SW
Willow St SW
Parker Cr SW
Vergi Cr SW
Vergi Forest Ct SW
Camellia Cr SW
Tidwell St SW
Ackers St SW
Murphy St SW
Fuller St SW
8th St SW
Interbitzer St SW
Birmingham St SW
Broadway Cr SW
Short St SW
King Edward St SW
Hoehn Dr NE
Oak Dr NE
Broad St NE
Sunrise St NE
Meldrum St NE
Haley St NE
Meadowview Dr NE
Schneider Rd SE
Goerker Rd SE
Ruth St SE
11th St SE
12th St SE
13th St SE
14th St SE
16th St SE
Heritage Cr SE
Joy St SE
Heritage Way SE
Laura Ln SE
Ryan Creek Rd SE
Wisteria St SE
Fox Hollow Rd
Westt Rd SW
Saint Bernard Dr
Manor Dr NE
Morning Dr NE
Hillcrest St NE
Co Rd 273
Co Rd 1
Co Rd 2
Co Rd 27
Co Rd 69
Co Rd 74
Co Rd 278
Co Rd 31
Co Rd 69
Co Rd 74
Co Rd 278
Co Rd 69
Co Rd 74
Co Rd 278
Co Rd 69
Co Rd 74
Co Rd 278