GOVERNMENTAL UNIT REFERENCE MAP (2020): Athens city, AL

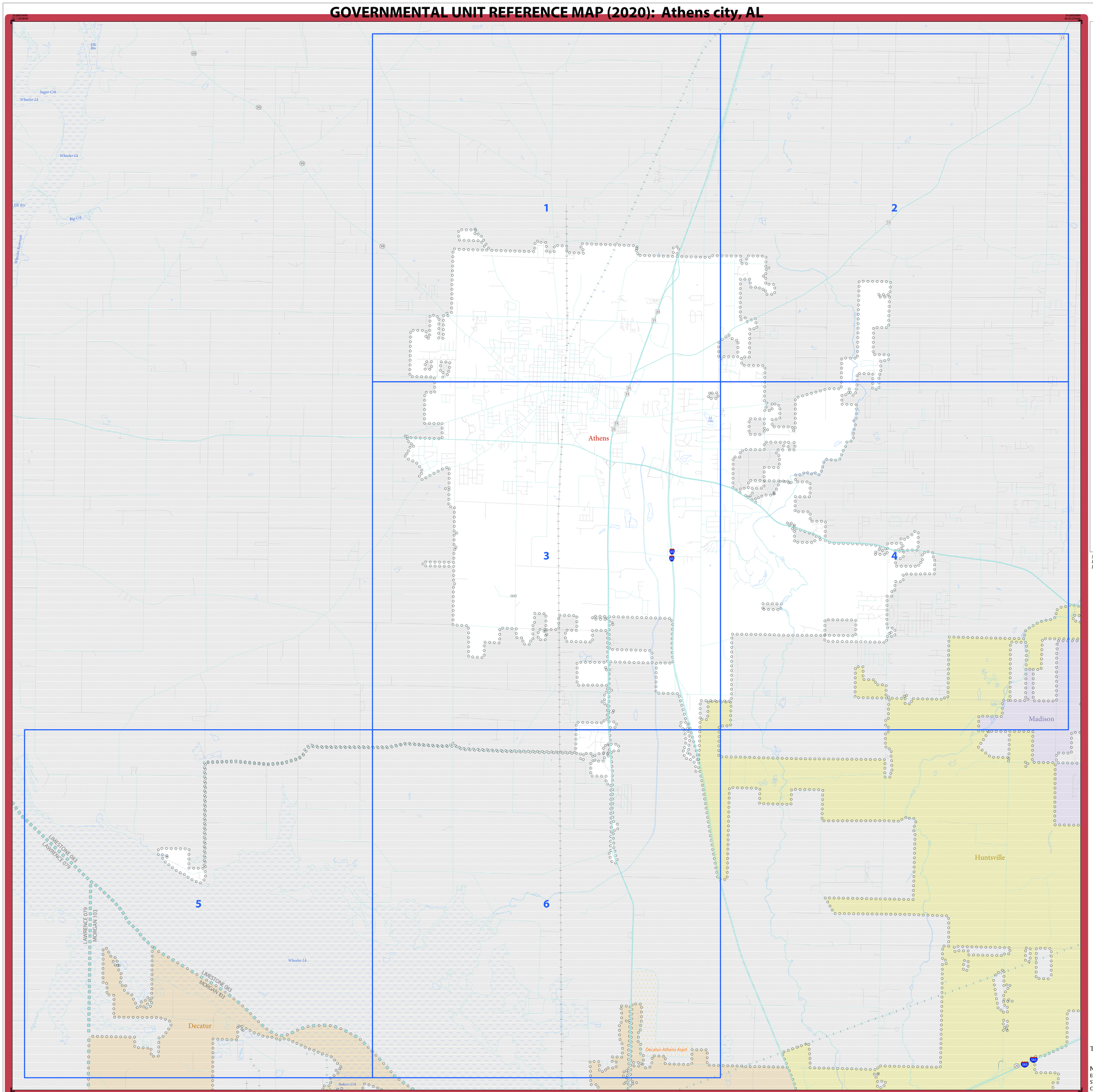

LEGEND

SYMBOL DESCRIPTION	SYMBOL	LABEL STYLE
Federal American Indian Reservation		L'ANSE RESERVATION (TA 1880)
Off-Reservation Trust Land		T1880
American Indian Tribal Subdivision		SHONTO (620)
Alaska Native Regional Corporation (ANRC)		*NANA ANRC 52120*
State (or statistically equivalent entity)		NEW YORK 36
County (or statistically equivalent entity)		ERIE 029
Minor Civil Division (MCD)[1]		Lee town 41460
Census County Division (CCD)[2]		*Jemez CCD 91650*
Consolidated City		MILFORD 47500
Incorporated Place - Subject Area		Rome 63418
Incorporated Place - Other Area[3]		Davis 18100
Census Designated Place (CDP)[2]		*Cochiti 16560*

DESCRIPTION	SYMBOL	DESCRIPTION	SYMBOL
Interstate	10	Water Body	Pleasant Lake
U.S. Highway	2	Swamp or Marsh	Okefenokee Swamp
State Highway	4	Glacier	Bering Glacier
Other Road	Marsh Ln	Airport, Airfield, or Helicopter Landing Pad	Oxnard Airport
Cul-de-sac		College or University	Coll/Univ
Circle		Military	Fort Belvoir
Geographic Offset or Corridor		Prison or Juvenile Detention Center	P/JDC
4WD Trail, Stairway, Alley, Walkway, or Ferry		Cemetery	Powell Cmtry
Railroad	Southern RR	Golf Course	Pinehurst Glfcrs
Pipeline or Power Line		National Park or Forest	Yosemite NP
Ridge or Fence		Other Park	St Francis Park
Property Line or Nonvisible Boundary		Outside Subject Area	
Perennial Stream	Tumbling Cr	Inset Area	A1
Intermittent Stream	Piney Cr		
Mountain Peak or Hill	Mt. Baker		

Where state, county, and/or MCD/CCD boundaries coincide, the map shows the boundary symbol for only the highest-ranking of these boundaries. Where American Indian reservation and American Indian tribal subdivision boundaries coincide, the map shows only the American Indian reservation boundaries.

Entity names are followed by either their FIPS code or census code; parentheses indicate a census code.

1 'MCD*' indicates a false MCD. These are for Census Bureau use only.

2 The CCD and CDP boundaries represent statistical entities only and are not updated through the BAS.

3 Incorporated place name color corresponds to the incorporated place fill color.

Due to space limitations, some road names, along with other feature and geography names on the map, may not be shown.

The Census Bureau stores primary and alternate road names, but only primary road names are used to label the roads on these maps.

Note: This index map sheet provides the map sheet configuration in relation to the subject entity. Due to scale limitations, map content may be simplified. Refer to parent and/or inset map sheets for detailed map content.

Total Sheets: 7 (Index 1; Parent 6; Inset 0)

NAME: Athens city (02956)
ENTITY TYPE: Incorporated Place
ST: Alabama (01)
CO: Limestone (083)

INDEX OR PARENT SHEET #: 000
INSET SHEET #: 000000

2020 INCORPORATED PLACE REF MAP (INDEX)

5330101000029560000000

All legal boundaries and names are as reported through the 2020 Boundary and Annexation Survey (BAS) and Boundary Validation Program (BVP). The boundaries shown on this map are for Census Bureau statistical data collection and tabulation purposes only; their depiction and designation for statistical purposes does not constitute a determination of jurisdictional authority or rights of ownership or entitlement.

Data Source: U.S. Census Bureau's MAF/TIGER database (TAB20), November 2020
Created by Geography Division: December 11, 2020

U.S. DEPARTMENT OF COMMERCE U.S. Census Bureau

Projection: Albers Equal Area Conic
Datum: NAD 83
Spheroid: GRS 80
1st Standard Parallel: 30 57 17
2nd Standard Parallel: 34 11 50
Central Meridian: -86 39 36
Latitude of Projection's Origin: 30 08 39
False Easting: 0
False Northing: 0

0 1 2 3 4 5 Kilometers
0 0.7 1.4 2.1 2.8 3.5 Miles
The plotted map scale is 1:38,382

N W E S

Boundary and Annexation Survey (BAS) ID: 10100002956
BAS Submission Deadline: March 1, 2021

PDF versions of the BAS maps are available at:
www.census.gov/programs-surveys/bas/geographies.html

For more information, or to request additional maps, please email geo.bas@census.gov, call 1-800-972-5651, or visit www.census.gov/programs-surveys/bas.html.

United States Census Bureau

GOVERNMENTAL UNIT REFERENCE MAP (2020): Athens city, AL

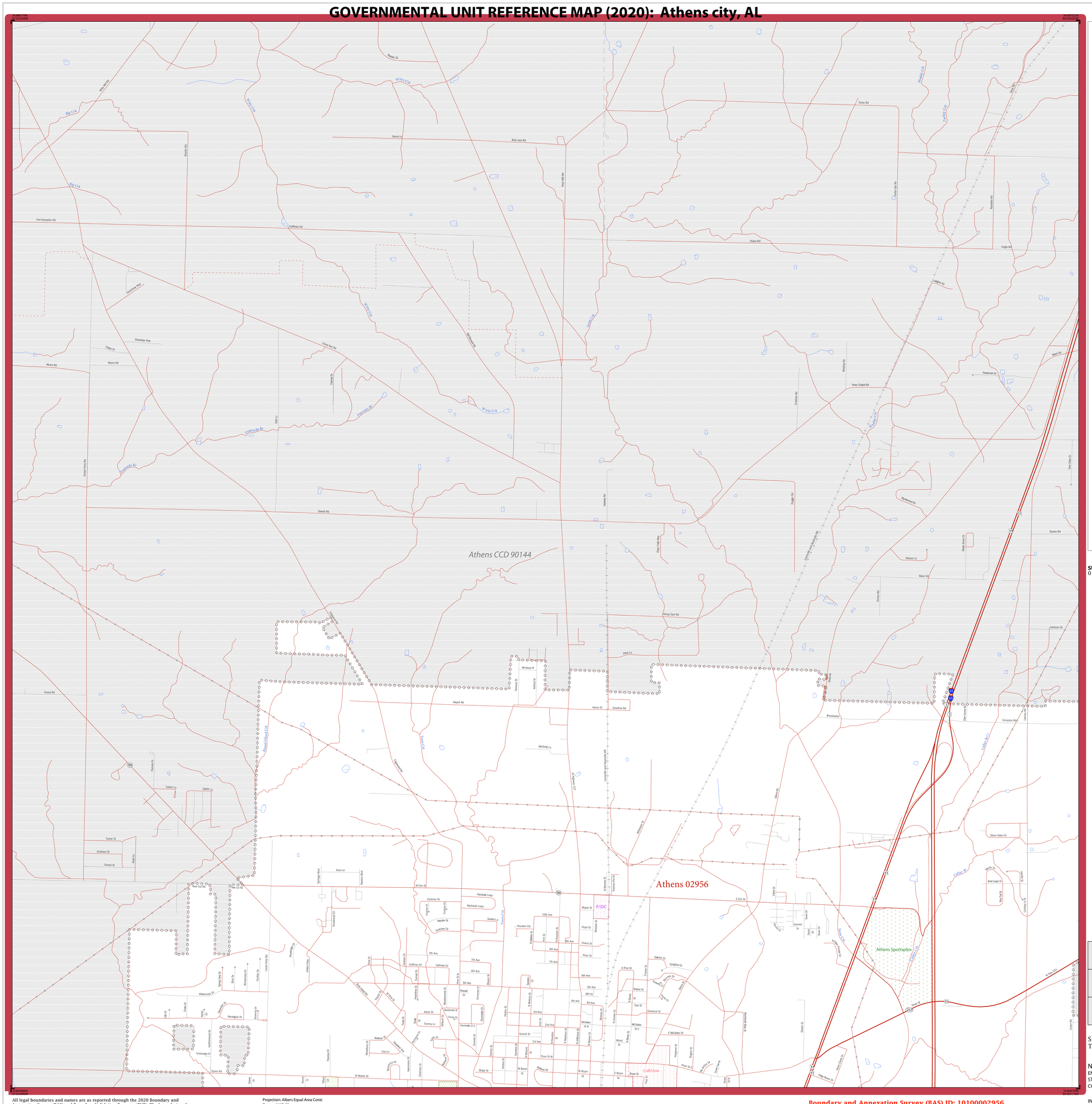
Athens CCD 90144
Athens 02956
Athens Sportsplex
P/JDC
Coll/Univ
Big Crk
Wtry Crk
Swan Crk
Mudlick Crk
Fourmile Crk
Sewell Rd
Huber Rd
Coffman Rd
Fort Hampton Rd
Greenbriar Way
Greenbriar Rd
Myers Rd
Cross Key Rd
Hays Mill Rd
Beck Jock Rd
Nanny Ln
Nanny Dr
Willy Bill Rd
Goose Rd
Easter Ferry Rd
Cedarville Rd
Cedar Ridge Rd
Cedar Ridge Dr
Fallon Dr
Gossett Dr
Pell Ln
Odems Rd
Piney Chapel Rd
Piney Trails Way
Lexington and Huntsville Rd
Dugger Rd
Dobbs Rd
Boating Rd
Pinebrook Dr
Nettleson Ln
Beson Rd
Kinsey Carr Rd
Yarls Ln
Airport Rd
Heron Dr
Goodlow Rd
McClung Ln
Broadwater
Compton Rd
Johnson St
Quarry Rd
Sisco Rd
Elkton Rd
Elkton Ln
Dam Creek Rd
Valley Rd
Collier Rd
Collier St
Silver Oaks Cir
Martin Dr
Bald Eagle Dr
Red Fall Dr
Lindsay Ln N
Oakwood Dr
Camelot Dr
Sean Dr
Susan Dr
Springer Blvd
Sunset Dr
Oak Dr
Elkton Rd
Ellington Dr
Ellington Cir
Hayden St
Crutcher St
Crutcher Cir
Rachaels Loop
Sandra Ln
Houston Cts
Maple St
Floyd St
Cherry St
Plum St
Walnut St
Oak St
Chestnut St
E Pine St
Salkow Dr
Songbird Dr
Tremont Dr
Bluegrass Dr
Bluegrass Cir
Elkton Dr
Denver St
Hughes St
Rogers St
Pryor St E
Pryor St W
Mc Anna Dr
Swan Ln
Swan Dr
Hedge Rows Dr
Sheri Ann Dr
Silver Springs Dr
Lisa Ln
Redbud St
Sycamore Ave
Hammons St
Sherman St
Butler Dr
Malone Cir
W Bryan St
E Bryan St
Bryan St
Ray St
Wood St
McClellan St E
E McClellan St
Ingram St
Hobbs St
W Hobbs St
Quinn Rd
Timberridge Dr
Leatherwood Dr
Remington Dr
Watercrest Dr
Spring View Dr
Elm Dr
Wickersham Dr
Carlton Dr
Lizzie Ferry Rd
Woodridge Dr
Andrews Rd
Andrews Ln
Twiner St
Andrews St
Sneed St
Alpar Ln
Tucker Ln
Carter Ln
Theresa Dr
Theresa St
Oneal Rd
Beaver St
Wayne St
Tilton St
Quinn St
Hays St
Pine St
Jackson St
Coffman Dr
Coffman Cir
Sunset St
Mission St
Sandra Dr
Houston St
N Houston St
Hill St
8th Ave
7th Ave
6th Ave
5th Ave
4th Ave
3rd Ave
2nd Ave
1st Ave
Mill St
Maple St
Floyd St
Cherry St
Plum St
Ayrock St
Pryor St W
Russell Dr
Greenridge Dr
Chestnut St
Oak St
Walnut St
Wildwood St
Westbrook St
Forum Cir
Aston St
Tommy Ln
Oak Ln
Chestnut Ln
Diversion Ct S
Sycamore St
Pine St
Jackson St
Sunset St
Mission St
Hill St
Mill St
Maple St
Floyd St
Cherry St
Plum St
Walnut St
Oak St
Chestnut St
E Pine St
Salkow Dr
Songbird Dr
Tremont Dr
Bluegrass Dr
Bluegrass Cir
Elkton Dr
Denver St
Hughes St
Rogers St
Pryor St E

GOVERNMENTAL UNIT REFERENCE MAP (2020): Athens city, AL

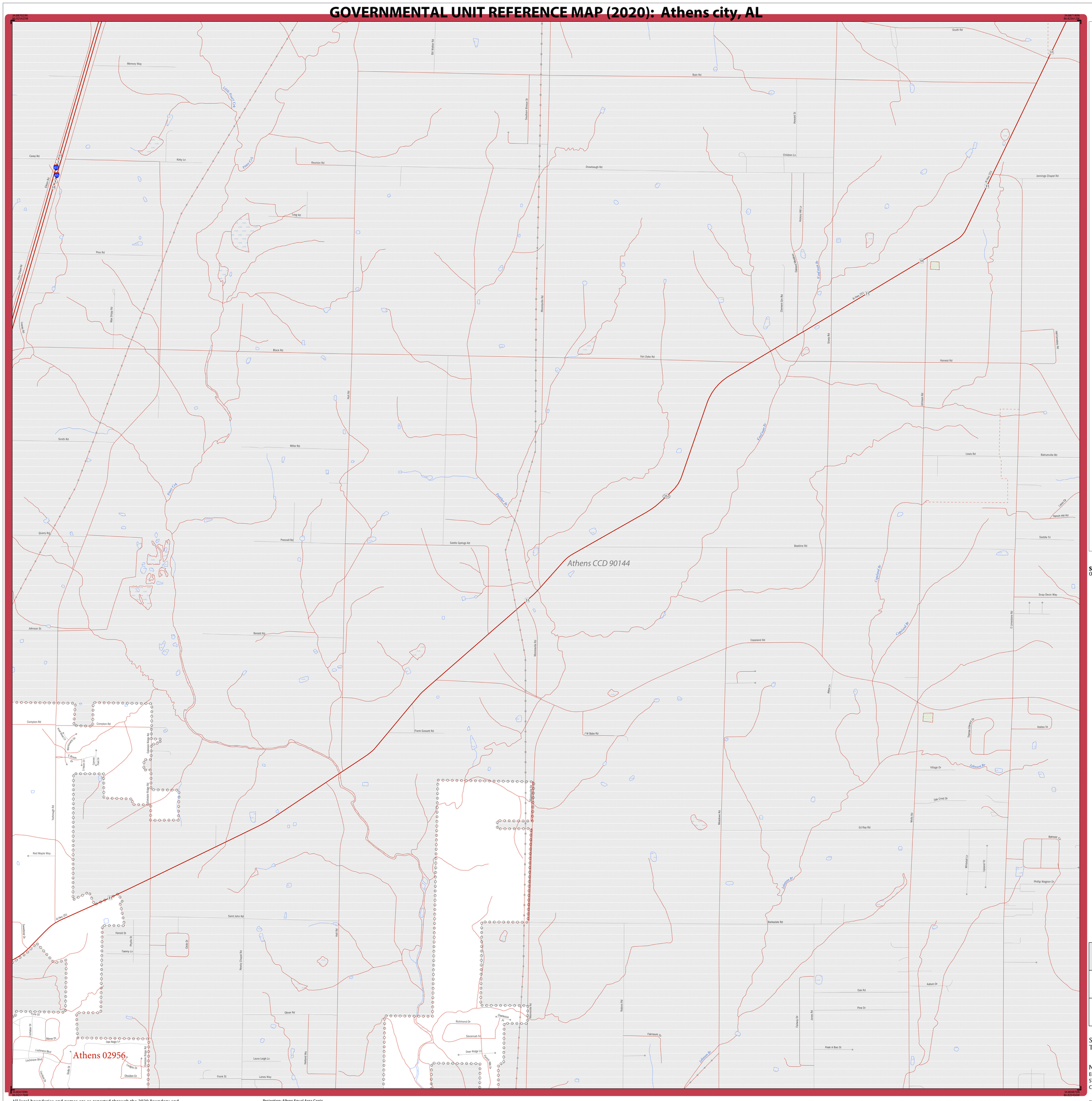
Athens CCD 90144
Athens 02956
Memory Way
Carey Rd
Kirby Ln
Reunion Rd
Drawbaugh Rd
Childress Ln
Jennings Chapel Rd
Long Rd
Pine Rd
Black Rd
Van Dyke Rd
Harvest Rd
Smith Rd
Miller Rd
Lewis Rd
Batrumville Rd
Quarry Rd
Presnell Rd
Sandis Springs Rd
Beatline Rd
Johnson St
Bennett Rd
Copeland Rd
Snap Devin Way
Compton Rd
Frank Gossett Rd
J W Bobo Rd
Village Dr
Oak Crest Dr
Ed Ray Rd
Red Maple Way
Saint John Rd
Harkedale Rd
Oak Rd
Pine Dr
Glover Rd
Fairmount Dr
Peek A Boo St
Auburn Dr
Phillip Wagnon Dr
Balmoral Dr
Upland St
Wells Rd
Mooneyham Rd
Copeland Rd
E Limestone Rd
Jones Rd
Fairway Dr
Nelson Rd
Hollow Dr
Richmond Dr
Savannah St
Deer Ridge Ln
Laura Leigh Ln
Frank St
Lanes Way
Oak Ridge Ln
Marse Dr
Lochmere Blvd
Obsidian Cr
Harold St
Tammy Ln
Hall Rd
Newby Chapel Rd
Clay Dr
Sandstone Dr
Red Maple Way
Ivybrook Rd
Compton Rd
E Block Dr
Westbrook Dr
Cobblestone Ridge Rd
Cobblestone Ridge Rd
Ashford Dr
Ellis Rd
Mac Shoals Rd
Mooneyham Rd
Mooneyham Rd
Sandlin Ridge Dr
Howard Dr
Hickory Hill Ln
Creekside Dr
Creekside Dr
Shoals Rd
Creekside Rd
Creekside Rd
Creekside

GOVERNMENTAL UNIT REFERENCE MAP (2020): Athens city, AL

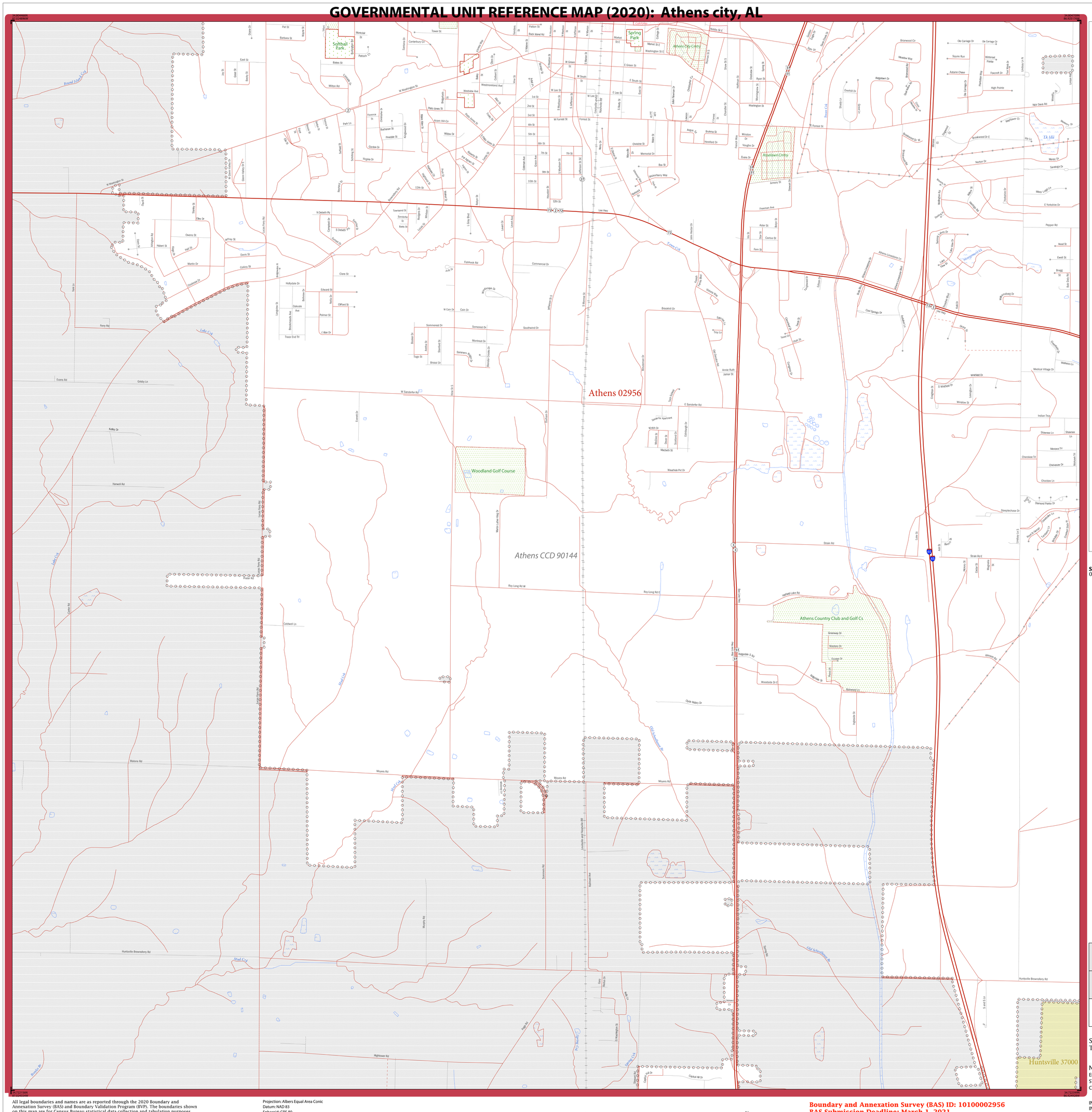
Athens 02956
Athens CCD 90144
Huntsville 37000
Spring Park
Softball Park
Athens City Cmtry
Rosedown Cmtry
Woodland Golf Course
Athens Country Club and Golf Cs
Tk Ida
Pleasant Lake
Okefenokee Swamp
Bering Glacier
Oxnard Airport
Coll/Univ
Fort Belvoir
P/JDC
Powell Cmtry
Pinehurst Glfcrs
Yosemite NP
St Francis Park
A1
Tumbling Cr
Piney Cr
Mt. Baker
Southern RR
Marsh Ln
Lee Hwy
W Washington St
W Sanderfer Rd
E Sanderfer Rd
Roy Long Rd W
Roy Long Rd E
Moyers Rd
Huntsville Brownsferry Rd
Mud Cr
Mud Ck
Round Lick Cr
Lake Cr
Piney Cr
Tanner Cr
Tom Cr
Swan Crk
Old Schoolhouse Rd
Hatwell Lake Rd
Ridgedale S Rd
Strain Rd
Strain Rd E
Nick Davis Rd
Ferry Rd
Evans Rd
Gribby Ln
Hanwell Rd
Kelley Dr
Cedar Rd
Poster Rd
Caldwell Ln
Malone Rd
Hightower Rd
Rocky Rd
Clintal Hill Dr
Cedar Hill Dr
Ridgeline Dr
Ridgeline Rd
Ridgeline Ln
Ridgeline Cir
Ridgeline Ln

GOVERNMENTAL UNIT REFERENCE MAP (2020): Athens city, AL

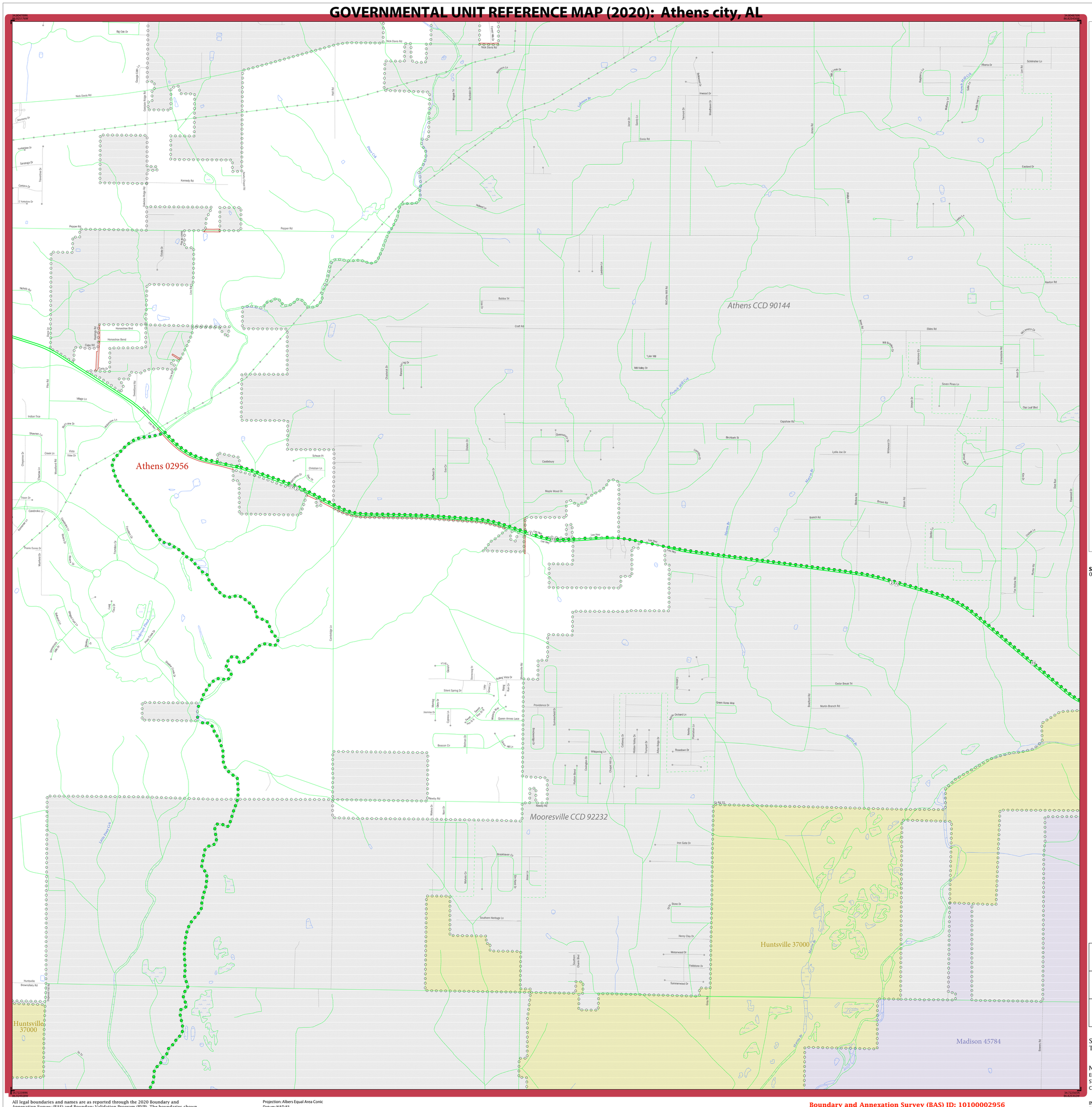

LEGEND

SYMBOL DESCRIPTION	SYMBOL	LABEL STYLE
Federal American Indian Reservation		L'ANSE RESERVATION (TA 1880)
Off-Reservation Trust Land		T1880
American Indian Tribal Subdivision		SHONTO (620)
Alaska Native Regional Corporation (ANRC)		*NANA ANRC 52120*
State (or statistically equivalent entity)		NEW YORK 36
County (or statistically equivalent entity)		ERIE 029
Minor Civil Division (MCD)[1]		Lee town 41460
Census County Division (CCD)[2]		*Jemez CCD 91650*
Consolidated City		MILFORD 47500
Incorporated Place - Subject Area		Rome 63418
Incorporated Place - Other Area[3]		Davis 18100
Census Designated Place (CDP)[2]		*Cochiti 16560*

DESCRIPTION	SYMBOL
Interstate	10
U.S. Highway	2
State Highway	4
Other Road	Marsh Ln
Cul-de-sac	
Circle	
Geographic Offset or Corridor	
4WD Trail, Stairway, Alley, Walkway, or Ferry	
Railroad	Southern RR
Pipeline or Power Line	
Ridge or Fence	
Property Line or Nonvisible Boundary	
Perennial Stream	*Tumbling Cr*
Intermittent Stream	*Piney Cr*
Mountain Peak or Hill	*Mt. Baker*

DESCRIPTION	SYMBOL
Water Body	*Pleasant Lake*
Swamp or Marsh	*Okefenokee Swamp*
Glacier	*Bering Glacier*
Airport, Airfield, or Helicopter Landing Pad	Oxnard Airport
College or University	Coll/Univ
Military	Fort Belvoir
Prison or Juvenile Detention Center	P/JDC
Cemetery	Powell Cmtry
Golf Course	Pinehurst GlfCrs
National Park or Forest	Yosemite NP
Other Park	St Francis Park
Outside Subject Area	
Inset Area	A1

Where state, county, and/or MCD/CCD boundaries coincide, the map shows the boundary symbol for only the highest-ranking of these boundaries. Where American Indian reservation and American Indian tribal subdivision boundaries coincide, the map shows only the American Indian reservation boundaries.

Entity names are followed by either their FIPS code or census code; parentheses indicate a census code.

1 'MCD*' indicates a false MCD. These are for Census Bureau use only.

2 The CCD and CDP boundaries represent statistical entities only and are not updated through the BAS.

3 Incorporated place name color corresponds to the incorporated place fill color.

Due to space limitations, some road names, along with other feature and geography names on the map, may not be shown.

The Census Bureau stores primary and alternate road names, but only primary road names are used to label the roads on these maps.

SUBJECT AREA COUNTIES ON MAP SHEET
01083 Limestone

Key to Adjacent Sheets

1	2	
3	4	
6		

Sheet Location within Entity

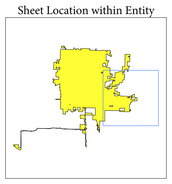

Sheet 4 of 6 PARENT sheets
Total Sheets: 7 (Index 1; Parent 6; Inset 0)

NAME: Athens city (02956)
ENTITY TYPE: Incorporated Place
ST: Alabama (01)
CO: Limestone (083)

INDEX OR PARENT SHEET #: 004
INSET SHEET #: 000000

2020 INCORPORATED PLACE REF MAP (PARENT)

5330101000029560040000 00

All legal boundaries and names are as reported through the 2020 Boundary and Annexation Survey (BAS) and Boundary Validation Program (BVP). The boundaries shown on this map are for Census Bureau statistical data collection and tabulation purposes only; their depiction and designation for statistical purposes does not constitute a determination of jurisdictional authority or rights of ownership or entitlement.

Data Source: U.S. Census Bureau's MAF/TIGER database (TAB20), November 2020
Created by Geography Division: December 11, 2020

U.S. DEPARTMENT OF COMMERCE U.S. Census Bureau

Projection: Albers Equal Area Conic
Datum: NAD 83
Spheroid: GRS 80
1st Standard Parallel: 30 57 17
2nd Standard Parallel: 34 11 50
Central Meridian: -86 39 36
Latitude of Projection's Origin: 30 08 39
False Easting: 0
False Northing: 0

0 0.3 0.6 0.9 1.2 1.5 Kilometers
0 0.2 0.4 0.6 0.8 1 Miles
The plotted map scale is 1:12,500

N W E S

Boundary and Annexation Survey (BAS) ID: 10100002956
BAS Submission Deadline: March 1, 2021

PDF versions of the BAS maps are available at: www.census.gov/programs-surveys/bas/geographies.html

For more information, or to request additional maps, please email geo.bas@census.gov, call 1-800-972-5651, or visit www.census.gov/programs-surveys/bas.html.

GOVERNMENTAL UNIT REFERENCE MAP (2020): Athens city, AL

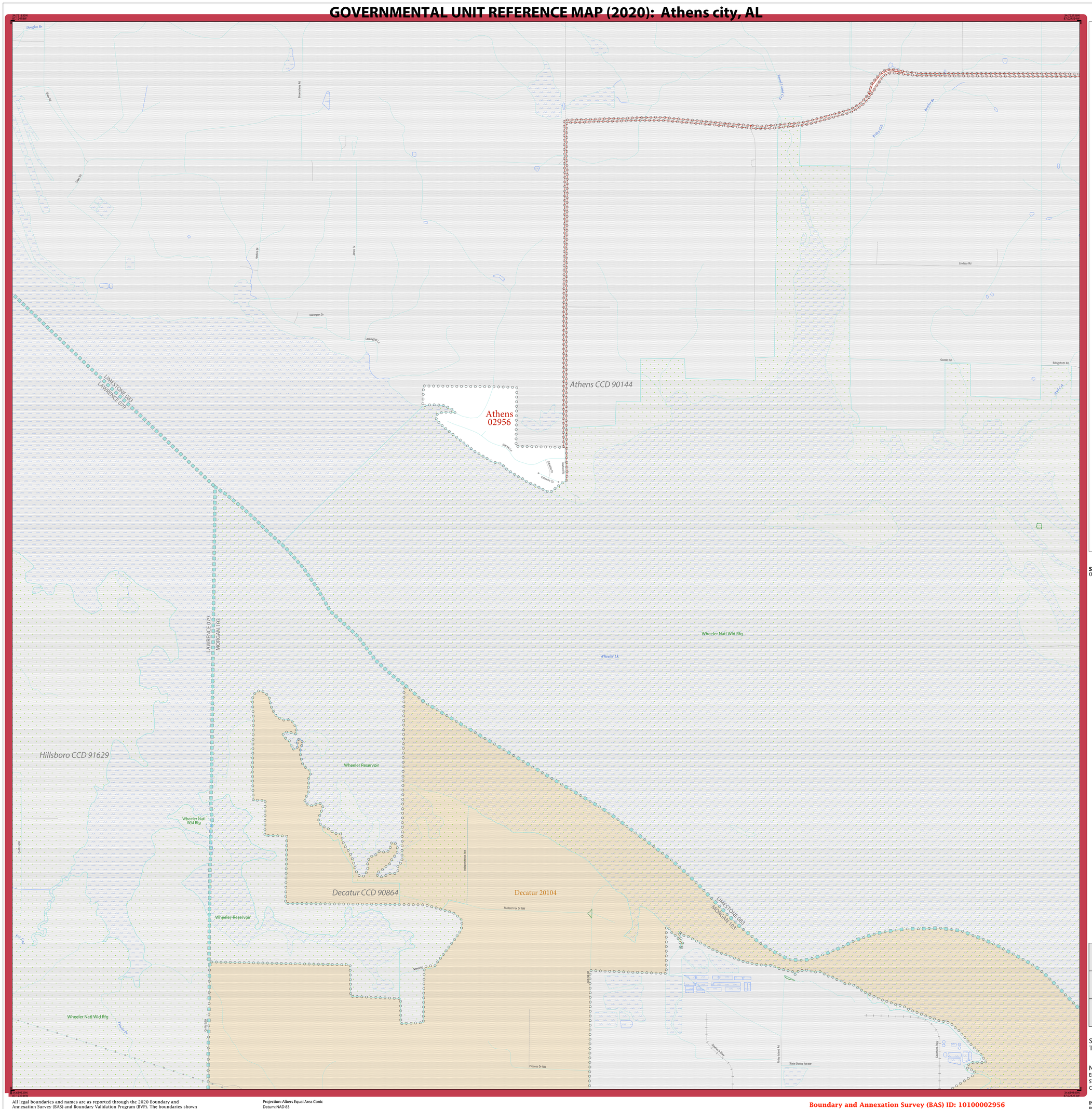

LEGEND

SYMBOL DESCRIPTION	SYMBOL	LABEL STYLE
Federal American Indian Reservation		L'ANSE RESERVATION (TA 1880)
Off-Reservation Trust Land		T1880
American Indian Tribal Subdivision		SHONTO (620)
Alaska Native Regional Corporation (ANRC)		NANA ANRC 52120
State (or statistically equivalent entity)		NEW YORK 36
County (or statistically equivalent entity)		ERIE 029
Minor Civil Division (MCD)[1]		Lee town 41460
Census County Division (CCD)[2]		Jemez CCD 91650
Consolidated City		MILFORD 47500
Incorporated Place - Subject Area		Rome 63418
Incorporated Place - Other Area[3]		Davis 18100
Census Designated Place (CDP)[2]		Cochiti 16560

DESCRIPTION	SYMBOL	DESCRIPTION	SYMBOL
Interstate	10	Water Body	Pleasant Lake
U.S. Highway	2	Swamp or Marsh	Okefenokee Swamp
State Highway	4	Glacier	Bering Glacier
Other Road	Marsh Ln	Airport, Airfield, or Helicopter Landing Pad	Oxnard Airport
Cul-de-sac		College or University	Coll/Univ
Circle		Military	Fort Belvoir
Geographic Offset or Corridor		Prison or Juvenile Detention Center	P/JDC
4WD Trail, Stairway, Alley, Walkway, or Ferry		Cemetery	Powell Cmtry
Railroad	Southern RR	Golf Course	Pinehurst Glfcrs
Pipeline or Power Line		National Park or Forest	Yosemite NP
Ridge or Fence		Other Park	St Francis Park
Property Line or Nonvisible Boundary		Outside Subject Area	
Perennial Stream	Tumbling Cr	Inset Area	A1
Intermittent Stream	Piney Cr		
Mountain Peak or Hill	Mt. Baker		

Where state, county, and/or MCD/CCD boundaries coincide, the map shows the boundary symbol for only the highest-ranking of these boundaries. Where American Indian reservation and American Indian tribal subdivision boundaries coincide, the map shows only the American Indian reservation boundaries.

Entity names are followed by either their FIPS code or census code; parentheses indicate a census code.

1 'MCD*' indicates a false MCD. These are for Census Bureau use only.

2 The CCD and CDP boundaries represent statistical entities only and are not updated through the BAS.

3 Incorporated place name color corresponds to the incorporated place fill color.

Due to space limitations, some road names, along with other feature and geography names on the map, may not be shown.

The Census Bureau stores primary and alternate road names, but only primary road names are used to label the roads on these maps.

SUBJECT AREA COUNTIES ON MAP SHEET
01083 Limestone

Key to Adjacent Sheets

		3
	5	6

Sheet Location within Entity

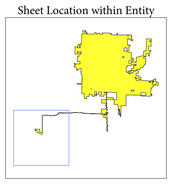

Sheet 5 of 6 PARENT sheets
Total Sheets: 7 (Index 1; Parent 6; Inset 0)

NAME: Athens city (02956)
ENTITY TYPE: Incorporated Place
ST: Alabama (01)
CO: Limestone (083)

INDEX OR PARENT SHEET #: 005
INSET SHEET #: 000000

2020 INCORPORATED PLACE REF MAP (PARENT)

5330101000029560050000 00

All legal boundaries and names are as reported through the 2020 Boundary and Annexation Survey (BAS) and Boundary Validation Program (BVP). The boundaries shown on this map are for Census Bureau statistical data collection and tabulation purposes only; their depiction and designation for statistical purposes does not constitute a determination of jurisdictional authority or rights of ownership or entitlement.

Data Source: U.S. Census Bureau's MAF/TIGER database (TAB20), November 2020
Created by Geography Division: December 11, 2020

U.S. DEPARTMENT OF COMMERCE U.S. Census Bureau

Projection: Albers Equal Area Conic
Datum: NAD 83
Spheroid: GRS 80
1st Standard Parallel: 30 57 17
2nd Standard Parallel: 34 11 50
Central Meridian: -86 39 36
Latitude of Projection's Origin: 30 08 39
False Easting: 0
False Northing: 0

0 0.3 0.6 0.9 1.2 1.5 Kilometers
0 0.2 0.4 0.6 0.8 1 Miles
The plotted map scale is 1:12,500

N W E S

Boundary and Annexation Survey (BAS) ID: 10100002956
BAS Submission Deadline: March 1, 2021

PDF versions of the BAS maps are available at:
www.census.gov/programs-surveys/bas/geographies.html

For more information, or to request additional maps, please email geo.bas@census.gov, call 1-800-972-5651, or visit www.census.gov/programs-surveys/bas.html.

United States Census Bureau

GOVERNMENTAL UNIT REFERENCE MAP (2020): Athens city, AL

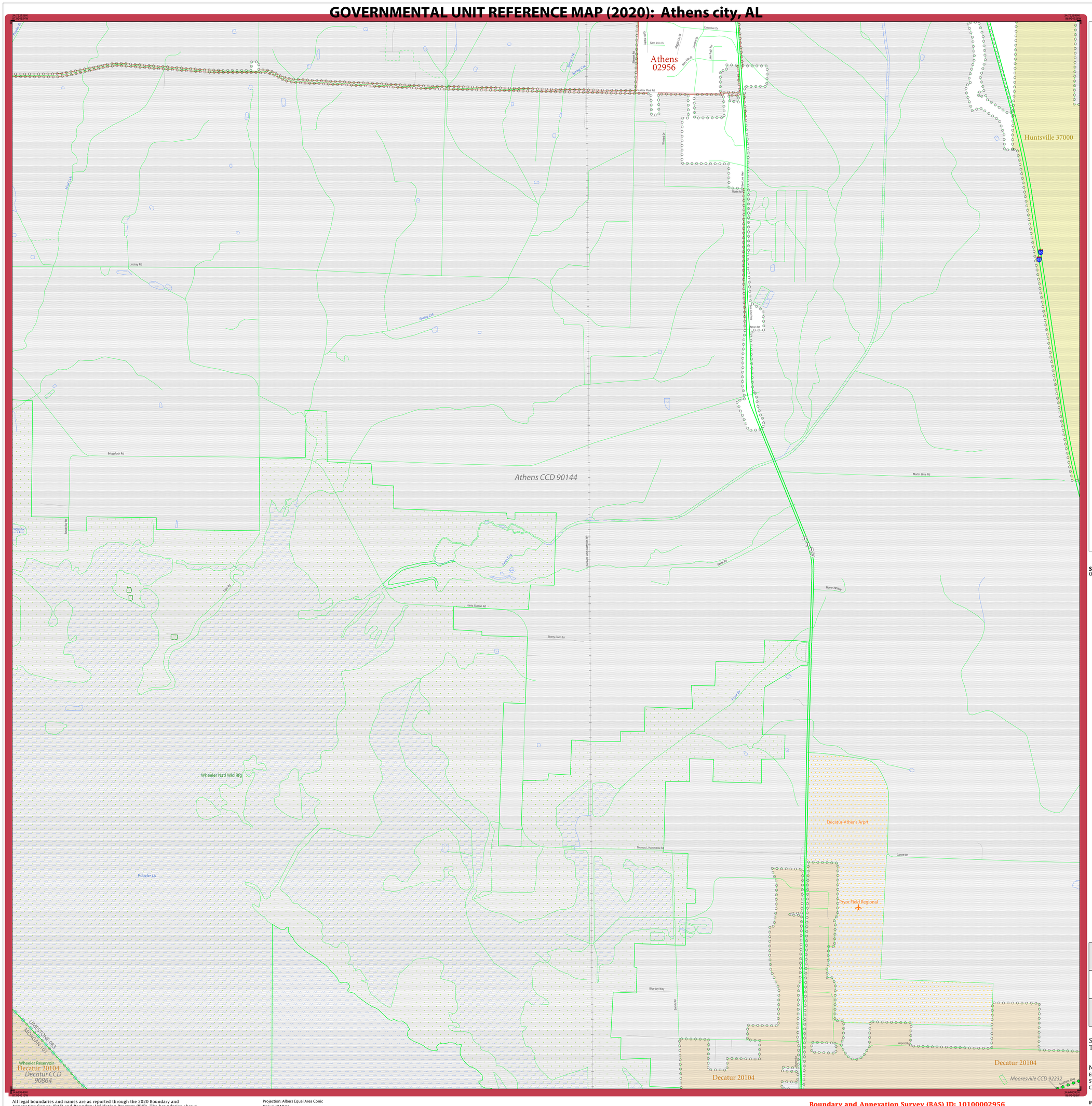

LEGEND

SYMBOL DESCRIPTION	SYMBOL	LABEL STYLE
Federal American Indian Reservation		L'ANSE RESERVATION (TA 1880)
Off-Reservation Trust Land		T1880
American Indian Tribal Subdivision		SHONTO (620)
Alaska Native Regional Corporation (ANRC)		NANA ANRC 52120
State (or statistically equivalent entity)		NEW YORK 36
County (or statistically equivalent entity)		ERIE 029
Minor Civil Division (MCD)[1]		Lee town 41460
Census County Division (CCD)[2]		Jemez CCD 91650
Consolidated City		MILFORD 47500
Incorporated Place - Subject Area		Rome 63418
Incorporated Place - Other Area[3]		Davis 18100
Census Designated Place (CDP)[2]		Cochiti 16560

DESCRIPTION	SYMBOL	DESCRIPTION	SYMBOL
Interstate	10	Water Body	Pleasant Lake
U.S. Highway	2	Swamp or Marsh	Okefenokee Swamp
State Highway	4	Glacier	Bering Glacier
Other Road	Marsh Ln	Airport, Airfield, or Helicopter Landing Pad	Oxnard Airport
Cul-de-sac		College or University	Coll/Univ
Circle		Military	Fort Belvoir
Geographic Offset or Corridor		Prison or Juvenile Detention Center	P/JDC
4WD Trail, Stairway, Alley, Walkway, or Ferry		Cemetery	Powell Cmtry
Railroad	Southern RR	Golf Course	Pinehurst Glfcrs
Pipeline or Power Line		National Park or Forest	Yosemite NP
Ridge or Fence		Other Park	St Francis Park
Property Line or Nonvisible Boundary		Outside Subject Area	
Perennial Stream	Tumbling Cr	Inset Area	A1
Intermittent Stream	Piney Cr		
Mountain Peak or Hill	Mt. Baker		

Where state, county, and/or MCD/CCD boundaries coincide, the map shows the boundary symbol for only the highest-ranking of these boundaries. Where American Indian reservation and American Indian tribal subdivision boundaries coincide, the map shows only the American Indian reservation boundaries.

Entity names are followed by either their FIPS code or census code; parentheses indicate a census code.

1 'MCD*' indicates a false MCD. These are for Census Bureau use only.

2 The CCD and CDP boundaries represent statistical entities only and are not updated through the BAS.

3 Incorporated place name color corresponds to the incorporated place fill color.

Due to space limitations, some road names, along with other feature and geography names on the map, may not be shown.

The Census Bureau stores primary and alternate road names, but only primary road names are used to label the roads on these maps.

SUBJECT AREA COUNTIES ON MAP SHEET
01083 Limestone

Key to Adjacent Sheets

	3	4
5	6	

Sheet Location within Entity

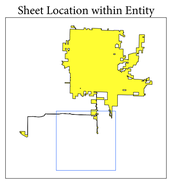

Sheet 6 of 6 PARENT sheets
Total Sheets: 7 (Index 1; Parent 6; Inset 0)

NAME: Athens city (02956)
ENTITY TYPE: Incorporated Place
ST: Alabama (01)
CO: Limestone (083)

INDEX OR PARENT SHEET #: 006
INSET SHEET #: 000000

2020 INCORPORATED PLACE REF MAP (PARENT)

5330101000029560060000000

All legal boundaries and names are as reported through the 2020 Boundary and Annexation Survey (BAS) and Boundary Validation Program (BVP). The boundaries shown on this map are for Census Bureau statistical data collection and tabulation purposes only; their depiction and designation for statistical purposes does not constitute a determination of jurisdictional authority or rights of ownership or entitlement.

Data Source: U.S. Census Bureau's MAF/TIGER database (TAB20), November 2020
Created by Geography Division: December 11, 2020

U.S. DEPARTMENT OF COMMERCE U.S. Census Bureau

Projection: Albers Equal Area Conic
Datum: NAD 83
Spheroid: GRS 80
1st Standard Parallel: 30 57 17
2nd Standard Parallel: 34 11 50
Central Meridian: -86 39 36
Latitude of Projection's Origin: 30 08 39
False Easting: 0
False Northing: 0

0 0.3 0.6 0.9 1.2 1.5 Kilometers
0 0.2 0.4 0.6 0.8 1 Miles
The plotted map scale is 1:12,500

N W E S

Boundary and Annexation Survey (BAS) ID: 10100002956
BAS Submission Deadline: March 1, 2021

PDF versions of the BAS maps are available at:
www.census.gov/programs-surveys/bas/geographies.html

For more information, or to request additional maps, please email geo.bas@census.gov, call 1-800-972-5651, or visit www.census.gov/programs-surveys/bas.html.

United States Census Bureau